

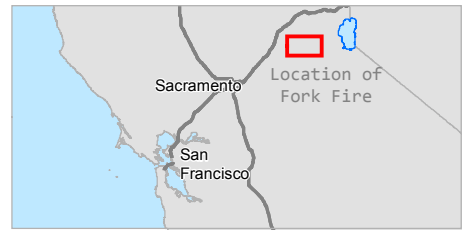




**Fork Fire**  
 CA-ENF-027219  
 September 18, 2020  
 Acres: 1,752

-  King Fire 2014
-  Wildfire Daily Fire Perimeter

# PIO Map



  
 Lat Long Grid  
 NAD 1983 Datum  
 Degrees Decimal Minutes  
 Prepared by: ENF GIS  
 9/18/2020