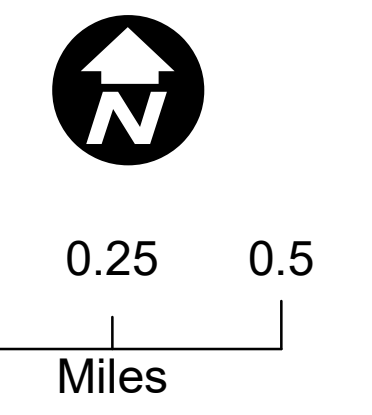

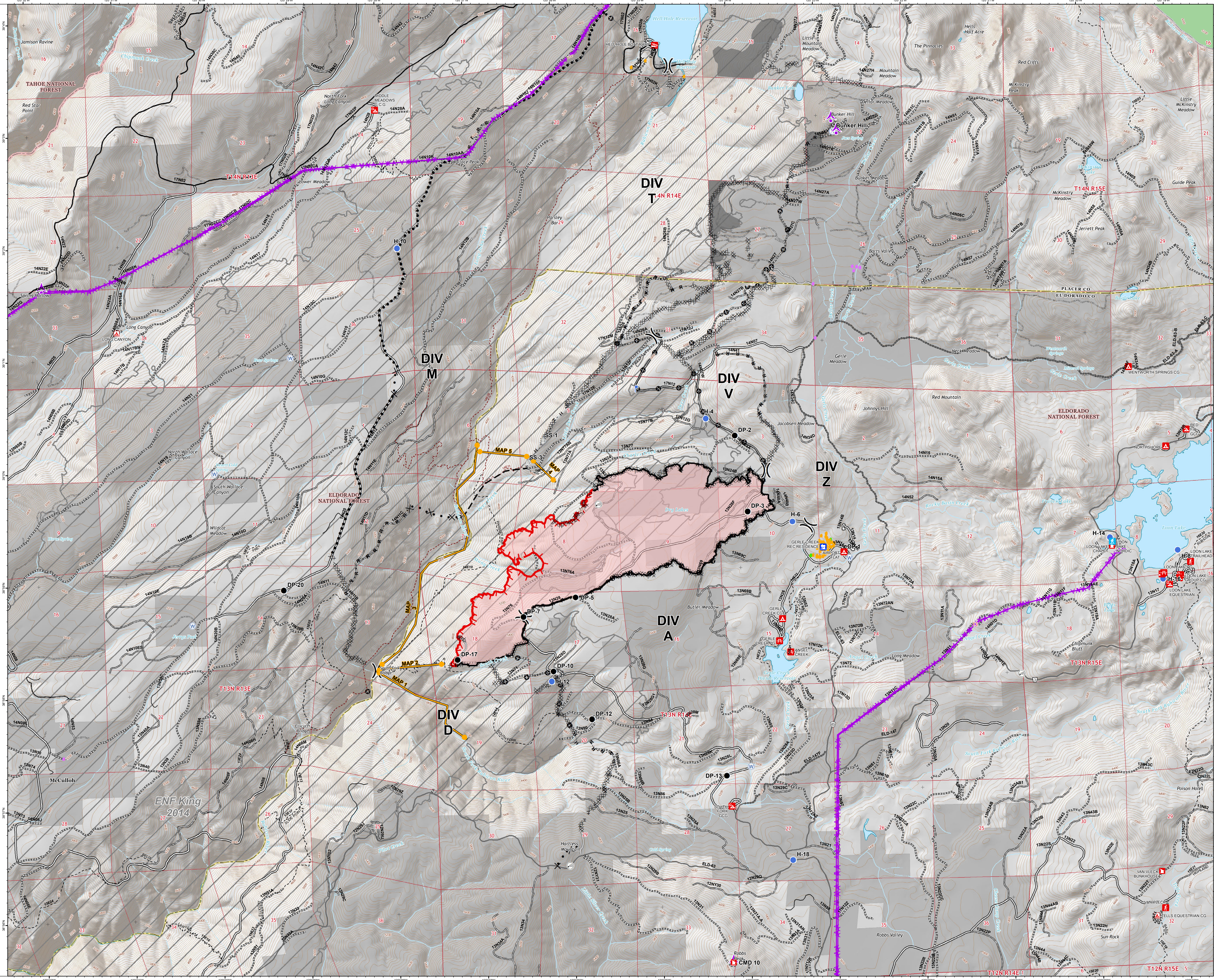


Operations
Fork Fire
CA-ENF-027219
 09/21/2020 Day
 1,666 acres
 at 09/19/2020
 2330 Hrs



- Defensible - Stand Alone
- Defensible - Prep and Hold
- Non-Defensible Prep and Leave
- Fork_MAPs
- ▲ Aviation Obstacle
- ▲ Aerial Hazard
- Wilderness
- SPI Complete
- Tree Removal Area
- ▲ Aerial Hazard
- Drop Point
- Gate
- Helispot
- Internet Access
- Lookout
- Repeater
- Sling Site
- Water Source
- ⌋ Division Break
- Uncontrolled Fire Edge
- Contained Line
- Completed Dose Line
- Completed Hand Line
- Road as Completed Line
- Access or Improved Road
- Proposed Ozer Line
- Planned Fire Line
- Planned Secondary Line
- Other
- Wildlife Daily Fire Perimeter
- Other Public Roads
- Other Road
- 1 - BASIC CUSTODIAL CARE (CLOSED)
- 2 - HIGH CLEARANCE VEHICLES
- 3 - SUITABLE FOR PASSENGER CARS
- 4 - MODERATE DEGREE OF USER COMFORT
- Non-Motorized Trail
- Motorized Trail
- S_R05_ENF... Private
- Firehistory
- USDA FOREST SERVICE
- NON-FS
- State or Territory
- County or Equivalent
- Forest Service
- Boating Site
- Campground
- Camping Area
- Group Campground
- Lookout/Cabin
- Picnic Site
- Recreation Residence
- Ski Area Nordic
- Trailhead



asefert
 09-20-2020 2026 hrs
 Acres from 18 and field reports
 WGS84 Lat/Long grid