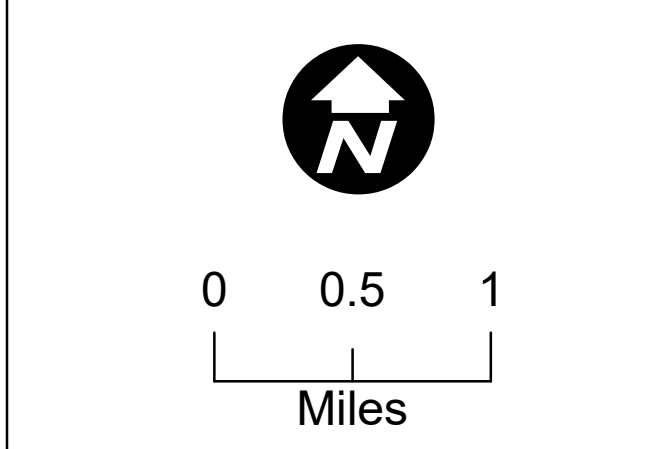


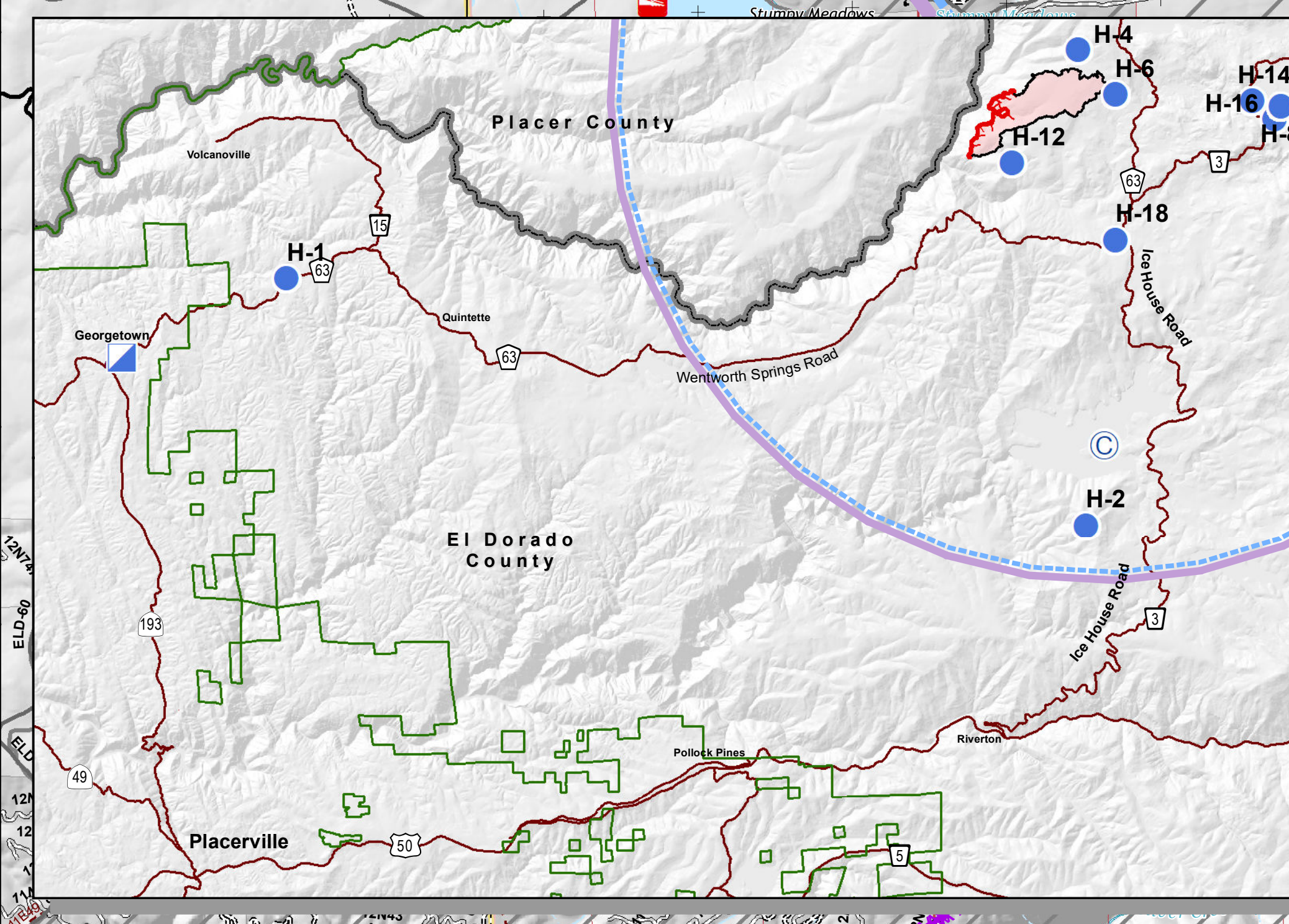
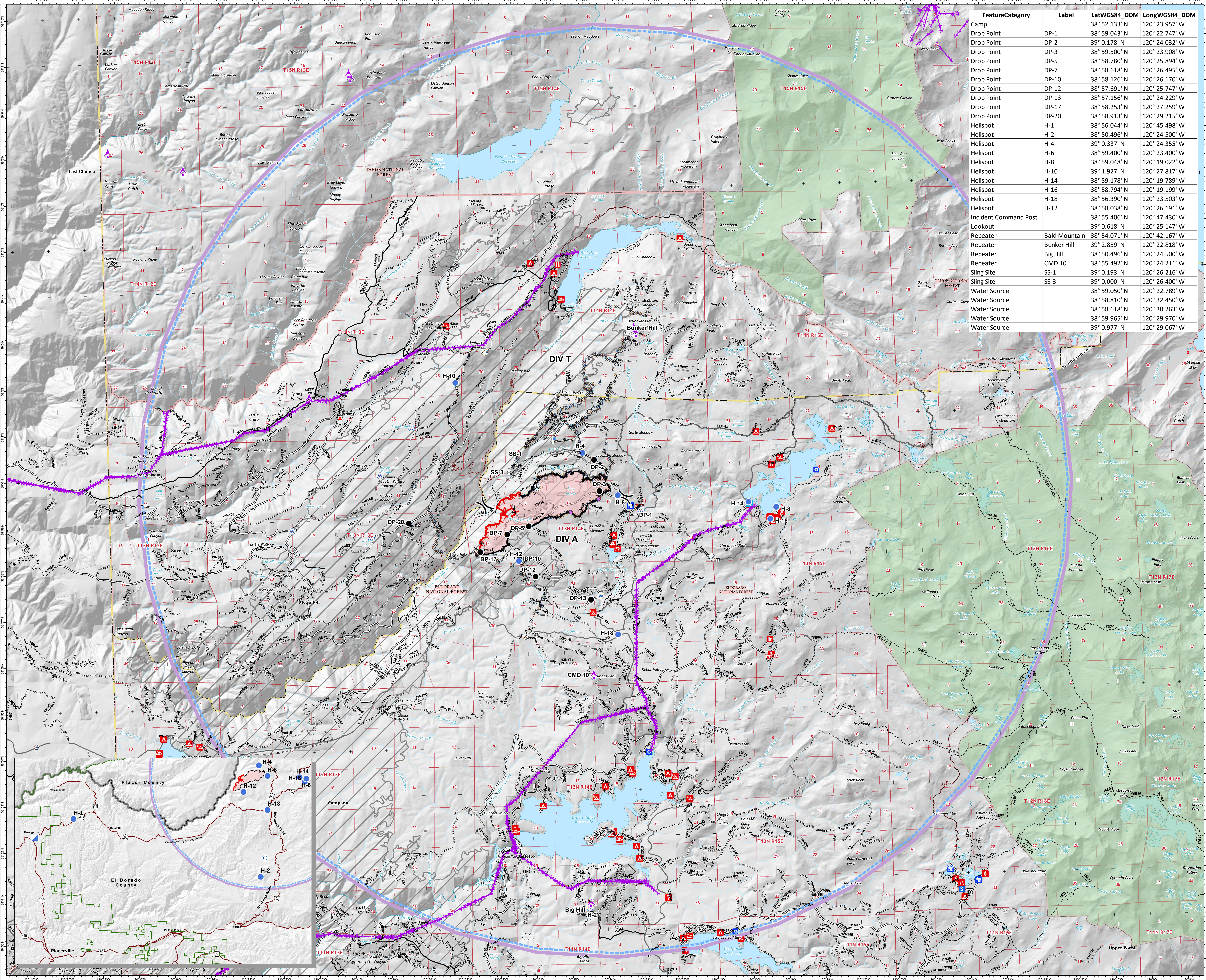
Air Ops Fork Fire CA-ENF-027219

09/23/2020 Day
1,667 acres
at 09/21/2020
1940 Hrs



- Aerial Hazard
- Camp
- Drop Point
- Gate
- Helispot
- Internet Access
- Lookout
- Repair Point
- Repeater
- Sling Site
- Water Source
- Other
- Division Break
- Uncontrolled Fire Edge
- Contained Line
- Completed Dozer Line
- Completed Hand Line
- Road as Completed Line
- Access or Improved Road
- Proposed Dozer Line
- Road Repair
- Other
- Wildfire Daily Fire Perimeter
- State or US Highway
- Other Public Roads
- Other Road
- 1 - BASIC CUSTODIAL CARE (CLOSED)
- 2 - HIGH CLEARANCE VEHICLES
- 3 - SUITABLE FOR PASSENGER CARS
- 4 - MODERATE DEGREE OF USER COMFORT
- Non-Motorized Trail
- Motorized Trail
- S_R05_ENF_TravelRoute_In
- S_R05_ENF_Road Private
- FireHistory
- USDA FOREST SERVICE NON-FS
- TFR Q_1982
- Wilderness
- School
- Fire Station
- State or Territory
- County or Equivalent
- Forest Service
- Boating Site
- Campground
- Camping Area
- Group Campground
- Info Site/Fee Station
- Interpretive Site (Admin)
- Interpretive Site (Majr)
- Interpretive Site (Minr)
- Lookout/Cabin
- Observation Site
- Organization Site
- Picnic Site
- Recreation Residence
- Ski Area Nordic
- Trailhead

| FeatureCategory | Label | LatWGS84_DDM | LongWGS84_DDM |
|-----------------------|---------------|---------------|----------------|
| Camp | | 38° 52.133' N | 120° 23.957' W |
| Drop Point | DP-1 | 38° 59.043' N | 120° 22.747' W |
| Drop Point | DP-2 | 39° 0.178' N | 120° 24.032' W |
| Drop Point | DP-3 | 38° 59.500' N | 120° 23.908' W |
| Drop Point | DP-5 | 38° 58.780' N | 120° 25.894' W |
| Drop Point | DP-7 | 38° 58.618' N | 120° 26.495' W |
| Drop Point | DP-10 | 38° 58.126' N | 120° 26.170' W |
| Drop Point | DP-12 | 38° 57.691' N | 120° 25.747' W |
| Drop Point | DP-13 | 38° 57.156' N | 120° 24.229' W |
| Drop Point | DP-17 | 38° 58.253' N | 120° 27.259' W |
| Drop Point | DP-20 | 38° 58.913' N | 120° 29.215' W |
| Helispot | H-1 | 38° 56.044' N | 120° 45.498' W |
| Helispot | H-2 | 38° 50.496' N | 120° 24.500' W |
| Helispot | H-4 | 39° 0.337' N | 120° 24.355' W |
| Helispot | H-6 | 38° 59.400' N | 120° 23.400' W |
| Helispot | H-8 | 38° 59.048' N | 120° 19.022' W |
| Helispot | H-10 | 39° 1.927' N | 120° 27.817' W |
| Helispot | H-14 | 38° 59.178' N | 120° 19.789' W |
| Helispot | H-16 | 38° 58.794' N | 120° 19.199' W |
| Helispot | H-18 | 38° 56.390' N | 120° 23.503' W |
| Helispot | H-12 | 38° 58.038' N | 120° 26.191' W |
| Incident Command Post | | 38° 55.406' N | 120° 47.430' W |
| Lookout | | 39° 0.618' N | 120° 25.147' W |
| Repeater | Bald Mountain | 38° 54.071' N | 120° 42.167' W |
| Repeater | Bunker Hill | 39° 2.859' N | 120° 22.818' W |
| Repeater | Big Hill | 38° 50.496' N | 120° 24.500' W |
| Repeater | CMD 10 | 38° 55.492' N | 120° 24.211' W |
| Sling Site | SS-1 | 39° 0.193' N | 120° 26.216' W |
| Sling Site | SS-3 | 39° 0.000' N | 120° 26.400' W |
| Water Source | | 38° 59.050' N | 120° 22.789' W |
| Water Source | | 38° 58.810' N | 120° 32.450' W |
| Water Source | | 38° 58.618' N | 120° 30.263' W |
| Water Source | | 38° 59.965' N | 120° 29.970' W |
| Water Source | | 39° 0.977' N | 120° 29.067' W |



blkk
09-22-2020 1947 hrs
Acres from IR and field reports
WGS84 LatLong grid