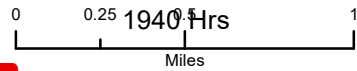
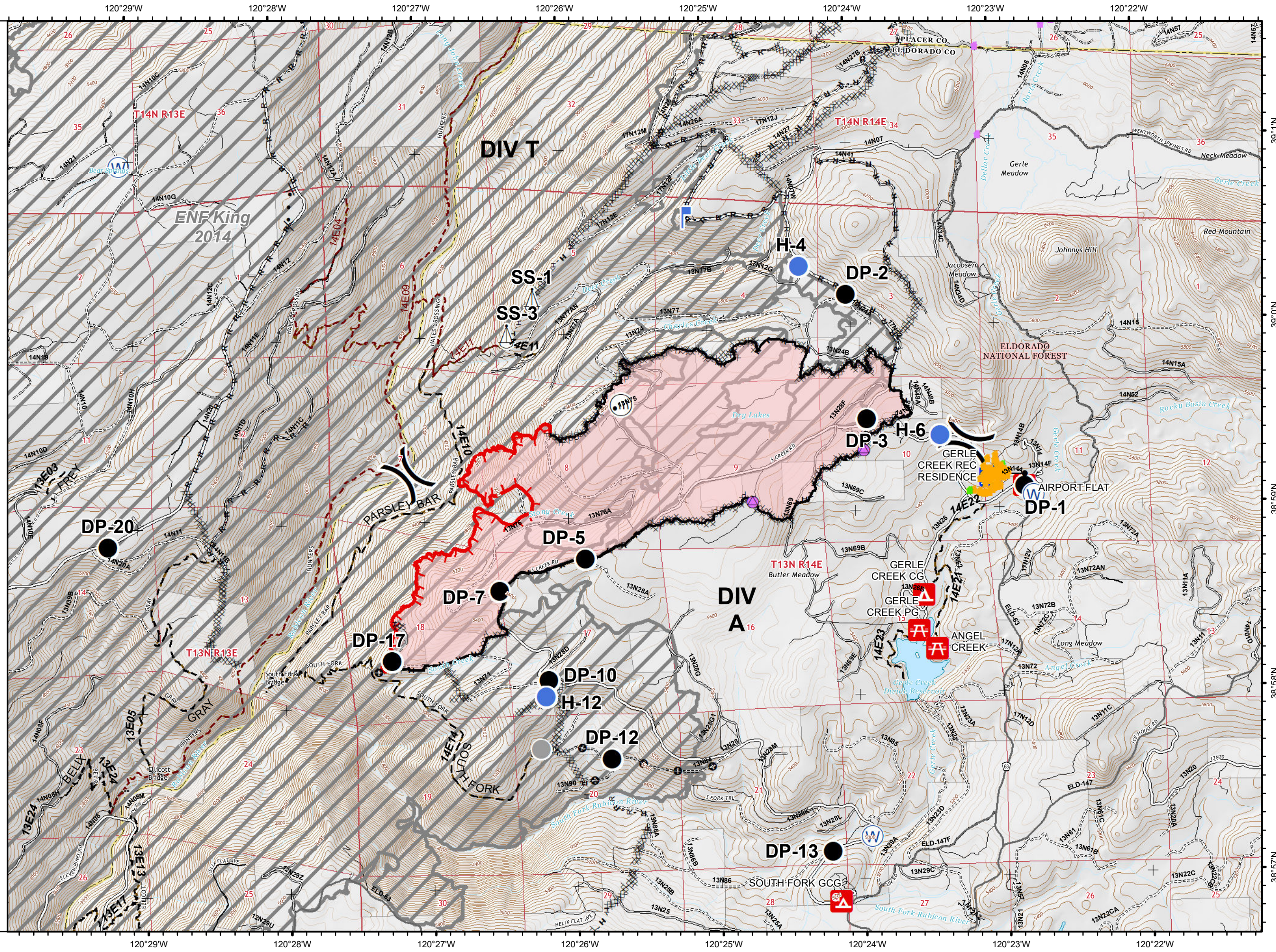


# Incident Action Plan

Fork Fire  
CA-ENF-027219  
09/23/2020 Day  
Page 1 of 2  
1,667 acres  
at 09/21/2020  
1940 Hrs



- Campground
- Group Campground
- Picnic Site
- Recreation Residence
- Seasonal Roads
- SPI Complete
- Tree Removal Areas
- Defensible - Stand Alone
- Defensible - Prep and Hold
- Non-Defensi... - Prep and Leave
- Drop Point
- Gate
- Helispot
- Internet Access
- Lookout
- Repair Point
- Sling Site
- Water Source
- Other
- Break
- QR code
- North arrow



- Contained Line
- Completed Dozer Line

# Incident Action Plan

Fork Fire  
CA-ENF-027219

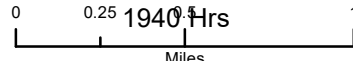
09/23/2020 Day

Page 2 of 2

1,667 acres

at 09/21/2020

1940 Hrs



- Boating Site
- Campground
- Group Campground
- Observation Site
- 4WD
- Abandon Roads
- Seasonal Roads
- SPI Complete
- Tree Removal Areas
- Defensible - Prep and Hold
- Non-Defens... - Prep and Leave
- Helispot
- Internet
- Repeater
- Completed Dozer Line
- Completed Hand Line
- Road as Completed Line
- Access or Improved Road
- Other Public Roads
- 1 - BASIC CUSTODIAL CARE (CLOSED)
- 2 - HIGH CLEARANCE VEHICLES
- 3 - SUITABLE FOR PASSENGER CARS
- 4 - MODERATE DEGREE OF USER COMFORT
- Non-Motorized Trail
- Motorized Trail
- S\_R05\_ENF.Tr...
- S\_R05\_ENF\_R... Private
- FireHistory
- USDA FOREST SERVICE
- NON-FS
- TNM Derived Names
- State or Territory
- County or Equivalent
- Forest Service
- Local Road
- 4WD
- Trail



aseifert  
09-22-2020 @ 2058 hrs  
Acres from IR and field reports  
WGS84 Lat/Long grid

