




**Fork Fire**  
 CA-ENF-027219  
**September 24, 2020**  
 Acres: 1,667

The Fork Fire is not changing so  
 this will be the last PIO map  
 unless conditions change.

# PIO Map

-  King Fire 2014
-  Wildfire Daily Fire Perimeter



  
 Lat Long Grid  
 NAD 1983 Datum  
 Degrees Decimal Minutes  
 Prepared by: ENF GIS  
 9/24/2020