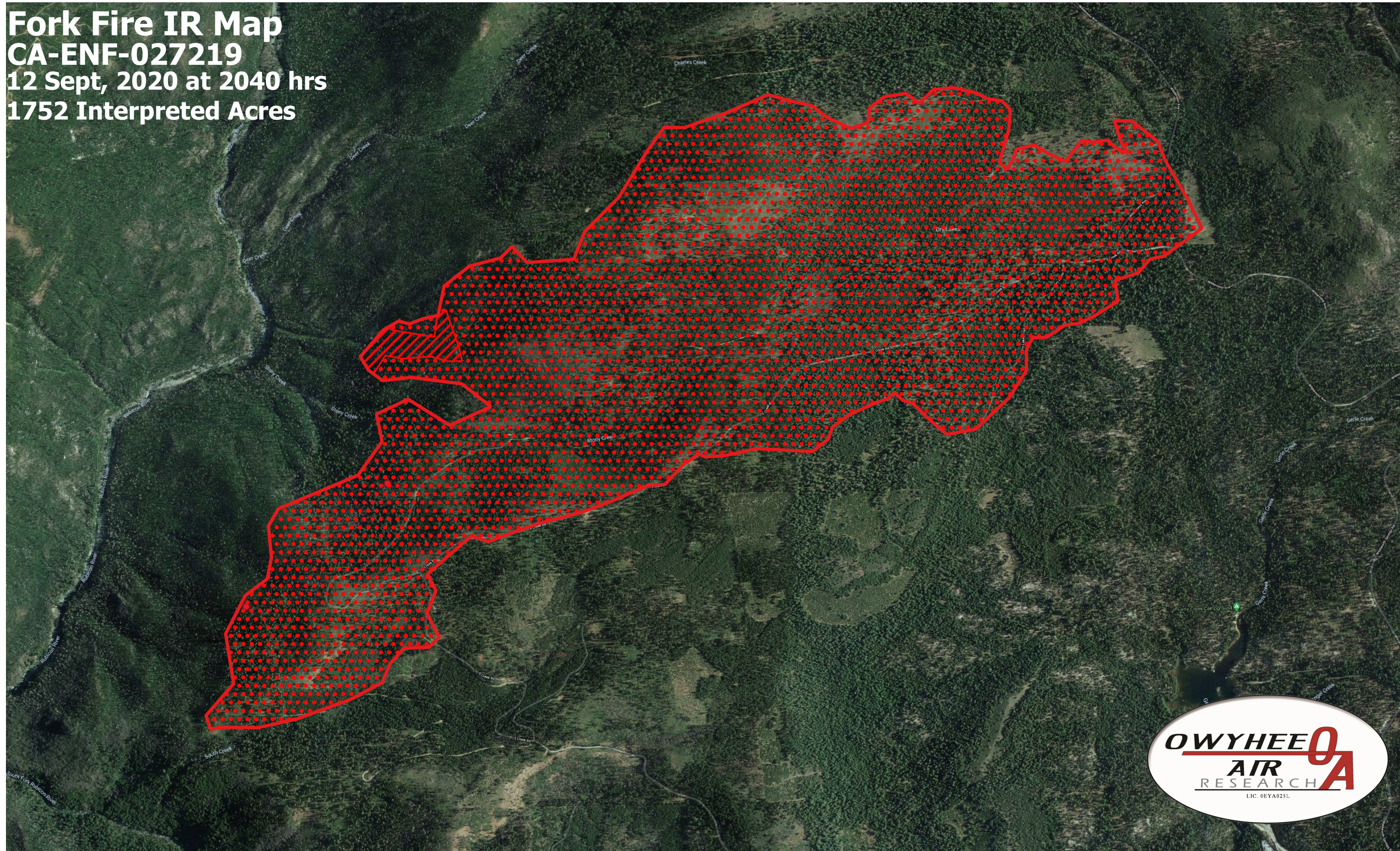





**Fork Fire IR Map**  
**CA-ENF-027219**  
**12 Sept, 2020 at 2040 hrs**  
**1752 Interpreted Acres**



- Legend**
-  Burn Perimeter
  -  Scattered Heat
  -  Intense Heat
  -  Isolated Heat

Scale: 1:23,000  
Projection: NAD 83 UTM 10  
Produced by Owyhee Air Research, Inc.  
IR Interpreter: Courtney Holley  
fire@owyheear.com (208) 442-5405

