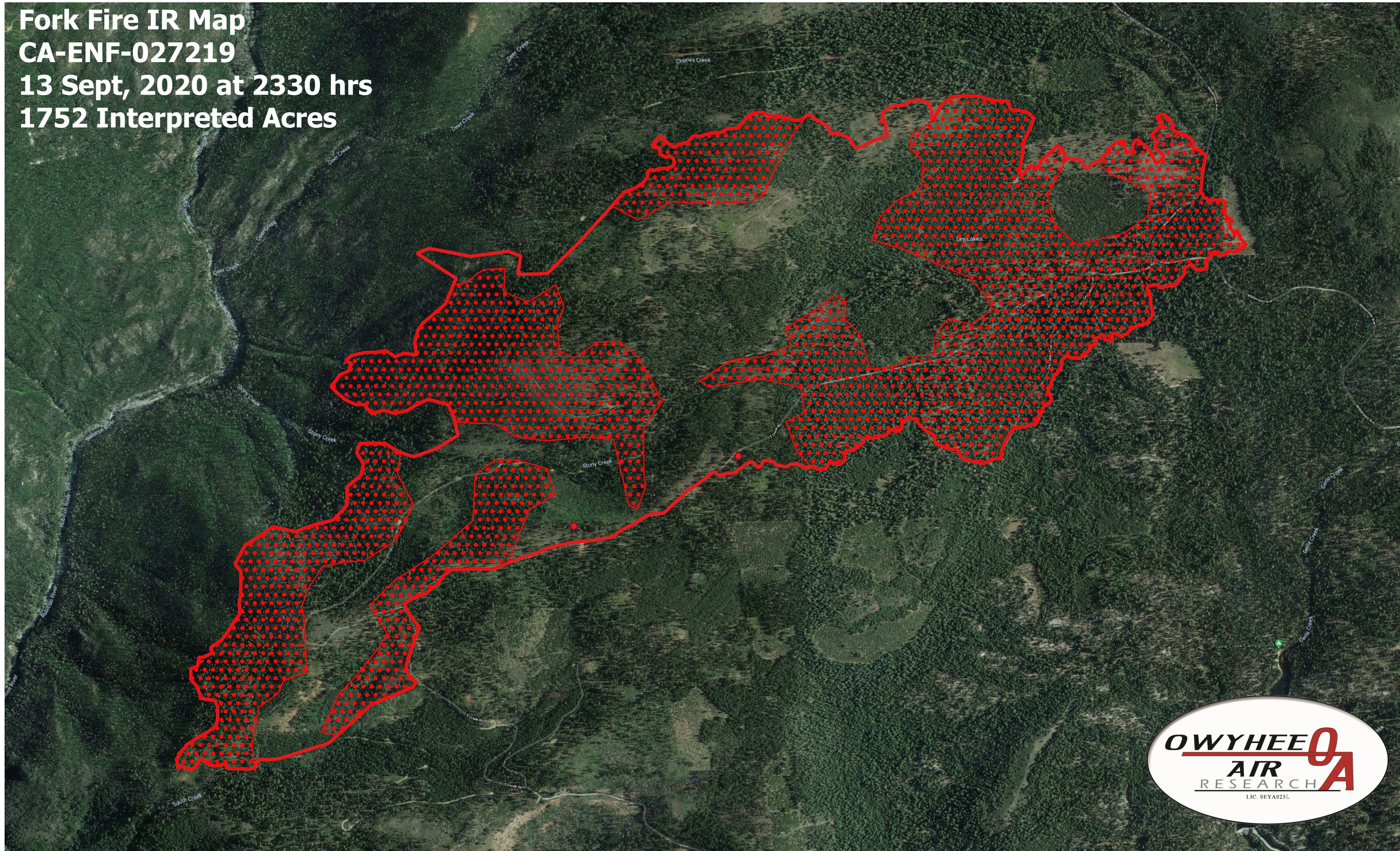






Fork Fire IR Map
CA-ENF-027219
13 Sept, 2020 at 2330 hrs
1752 Interpreted Acres



- Legend**
-  Burn Perimeter
 -  Scattered Heat
 -  Intense Heat
 -  Isolated Heat

Scale: 1:23,000
Projection: NAD 83 UTM 10
Produced by Owyhee Air Research, Inc.
IR Interpreter: Courtney Holley
fire@owyheear.com (208) 442-5405

