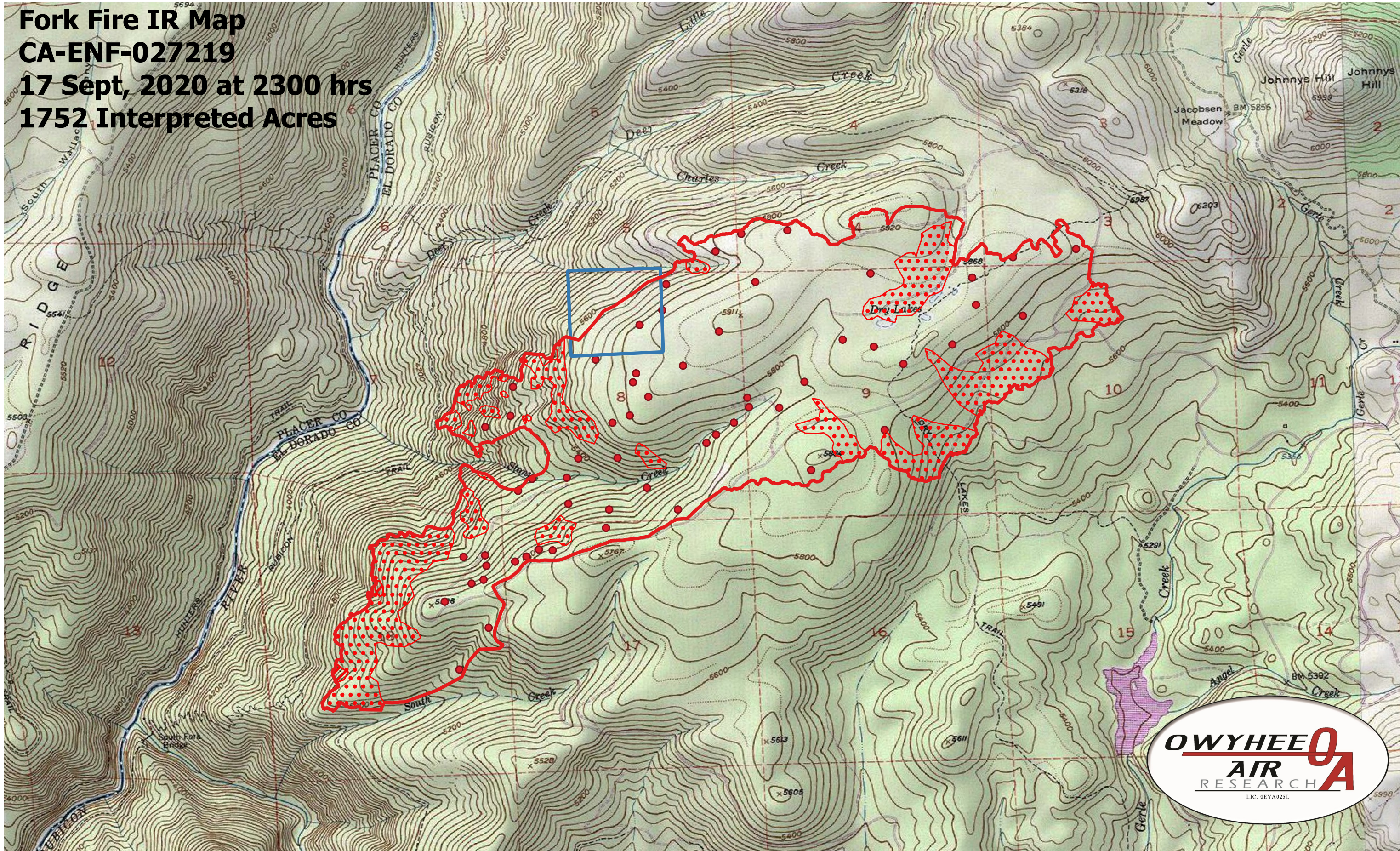







Fork Fire IR Map
CA-ENF-027219
17 Sept, 2020 at 2300 hrs
1752 Interpreted Acres



-  Ground Truth Perimeter
-  Burn Perimeter
-  Intense Heat
-  Scattered Heat
-  Isolated Heat

Scale: 1:23,000
 Projection: NAD 83 UTM 10
 Produced by Owyhee Air Research, Inc.
 IR Interpreter: Courtney Holley
 fire@owyheear.com (208) 442-5405

