



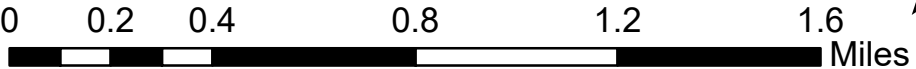


Source: Esri, Maxar, GeoEye, Earthstar Geographics, CNES/Airbus DS, USDA, USGS, AeroGRID, IGN, and the GIS User Community

**Legend**

-  20201004\_0215\_Fork\_IsolatedHeatSources
-  20201004\_0215\_Fork\_HeatPerimeter
-  20201004\_0215\_Fork\_IntenseHeat
-  20201004\_0215\_Fork\_ScatteredHeat



Fork Incident  
 CA-ENF-027219  
 Infrared Map  
 Imagery Date: 20201004 @ 0215 MDT  
 Interpreted Acres: 1,669  
 Infrared Interpreter: Ashly Kula

