




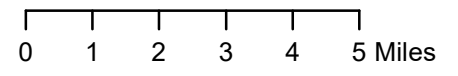


INFRARED MAP
 Slater Fire (CAKNF-007035)
 Devil Fire (CAKNF-007035)
 Flight: September 24, 2020 @2040 PDT
 Slater 153,850 IR Acres
 Devil 8,406 IR Acres
 UTM 10 Nad 83
 IRIN: Dale Gough



-  Heat Perimeter
-  Intense Heat
-  Scattered Heat
-  Isolated Heat



Source: Esri, Maxar, GeoEye, Earthstar Geographics, CNES/Airbus DS, UK