





# SLATER & DEVIL FIRES


## IR FLIGHT ON OCTOBER 16, 2020 @ 2025 MDT

### INTERPRETED SIZE:

**SLATER - 156,618**  
**DEVIL - 8,855**

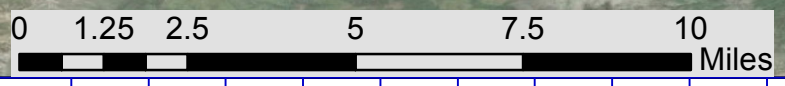
#### Legend

-  Heat Perimeter
-  Intense Heat
-  Scattered Heat
-  Isolated Heat Source



Projection/Datum: // WGS 1984

IRIN: KP SLEZAK



Source: Esri, DigitalGlobe, GeoEye, Earthstar Geographics, CNES/Airbus DS, USDA, USGS, AeroGRID, IGN, and the GIS User Community