






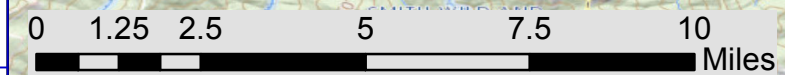
SLATER & DEVIL FIRES
IR FLIGHT ON
OCTOBER 17, 2020 @ 2025 MDT
INTERPRETED SIZE:
SLATER - 156,618
DEVIL - 8,855

- Legend**
-  Heat Perimeter
 -  Intense Heat
 -  Scattered Heat
 -  Isolated Heat Source



Projection/Datum: // WGS 1984

IRIN: KP SLEZAK



USGS The National Map: National Boundaries Dataset, 3DEP Elevation Program, Geographic Names Information System, National Hydrography Dataset, National Land Cover Database, National Structures Dataset, and National Transportation Dataset; USGS Global Ecosystems; U.S. Census Bureau TIGER/Line data; USFS Road Data; Natural Earth Data; U.S. Department of State Humanitarian Information Unit; and NOAA National Centers for Environmental Information, U.S. Coastal Relief Model. Data refreshed May, 2020.