


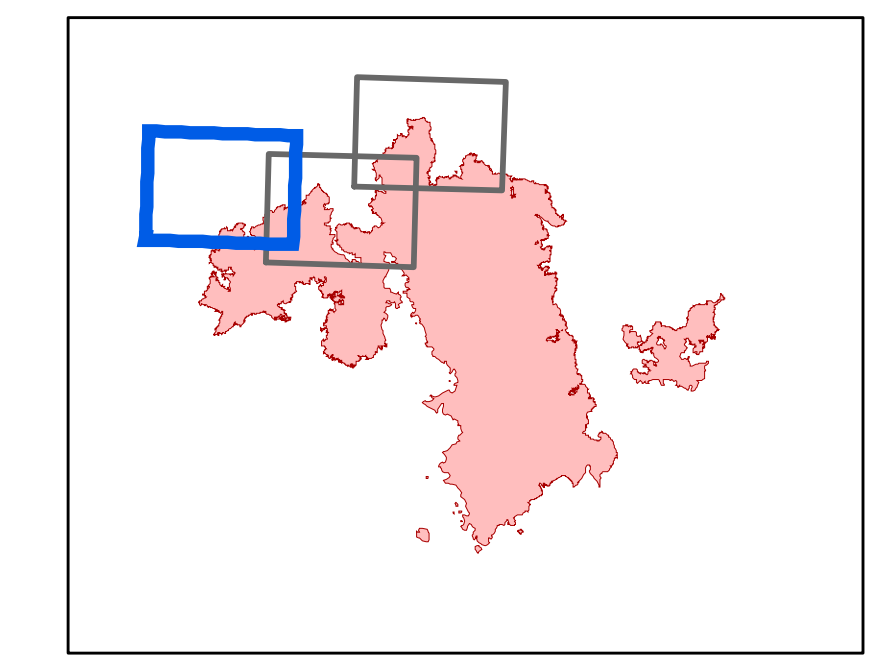
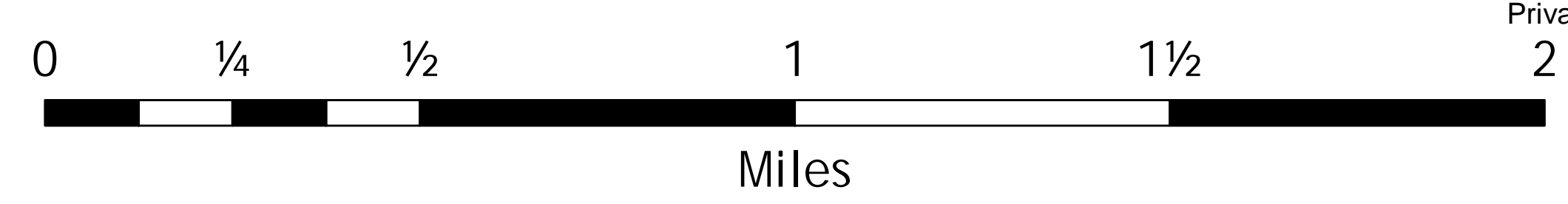
**DIV G/M**

Slater Fire  
 CA-KNF-007035  
 Repair Map  
 2 Tile  
 October 24, 2020  
 Slater: 156,666 Acres  
 Devil: 8,849 Acres  
 20:30 10/22

- Completed - Inspected
- Repair Needed
- No Repair Needed
- Unknown
- ▬ Completed - Inspected
- ▬ In Progress
- ▬ Repair Needed
- ▬ No Repair Needed
- ▬ Unknown

- ▬ RehabCriticalNeeds20201022points
- ▬ RehabCriticalNeeds20201022lines
- ▬ Completed Dozer Line
- ▬ Completed Hand Line
- ▬ Road as Completed Line
- ▬ Access or Improved Road
- ▬ Repair Line
- Other

- Land Status**
- AGENCY
- ▬ Bureau of Land Management
  - ▬ Forest Service
  - Private
  - 2



Contour Interval: 80 Feet  
 1:24,000