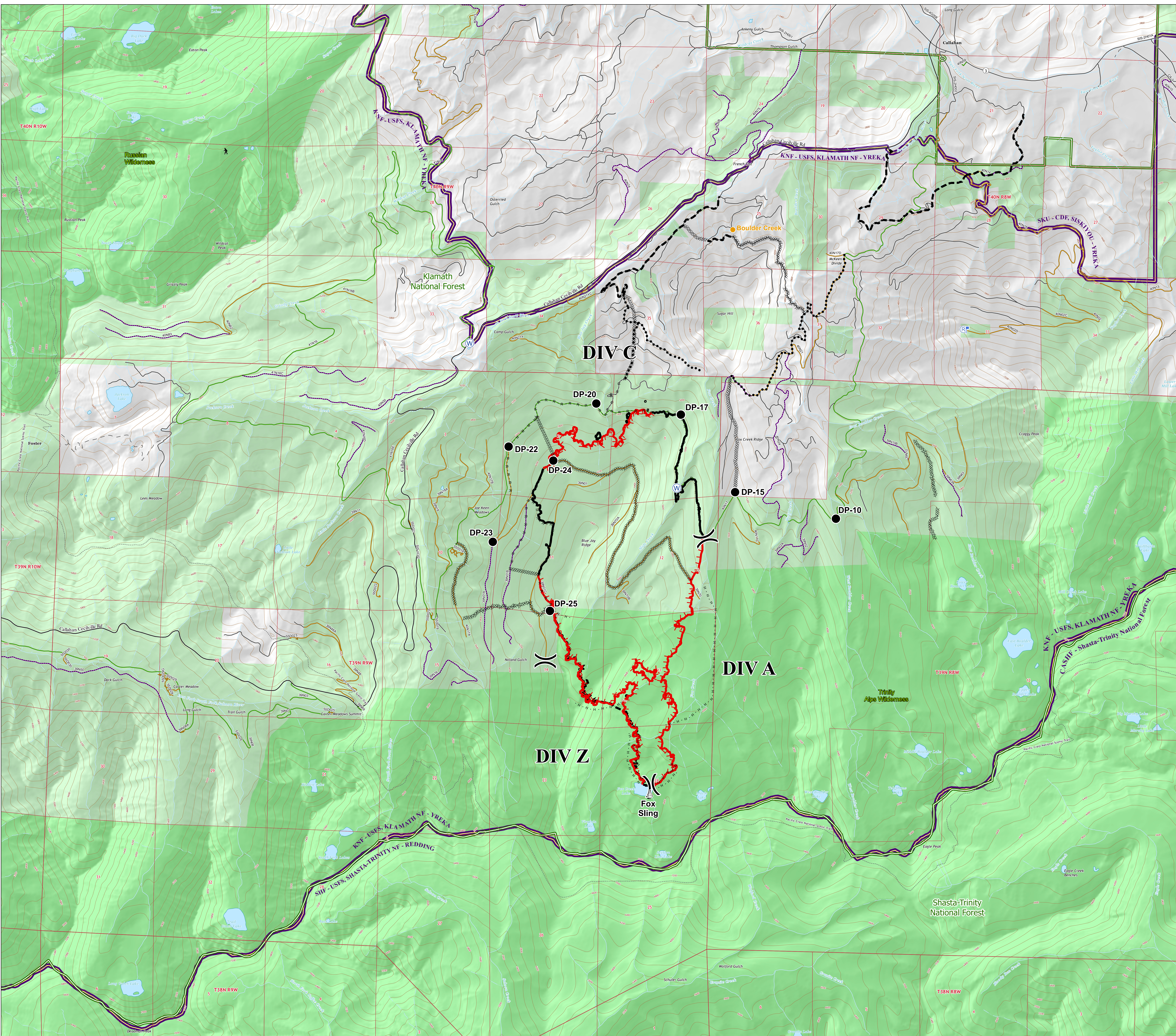
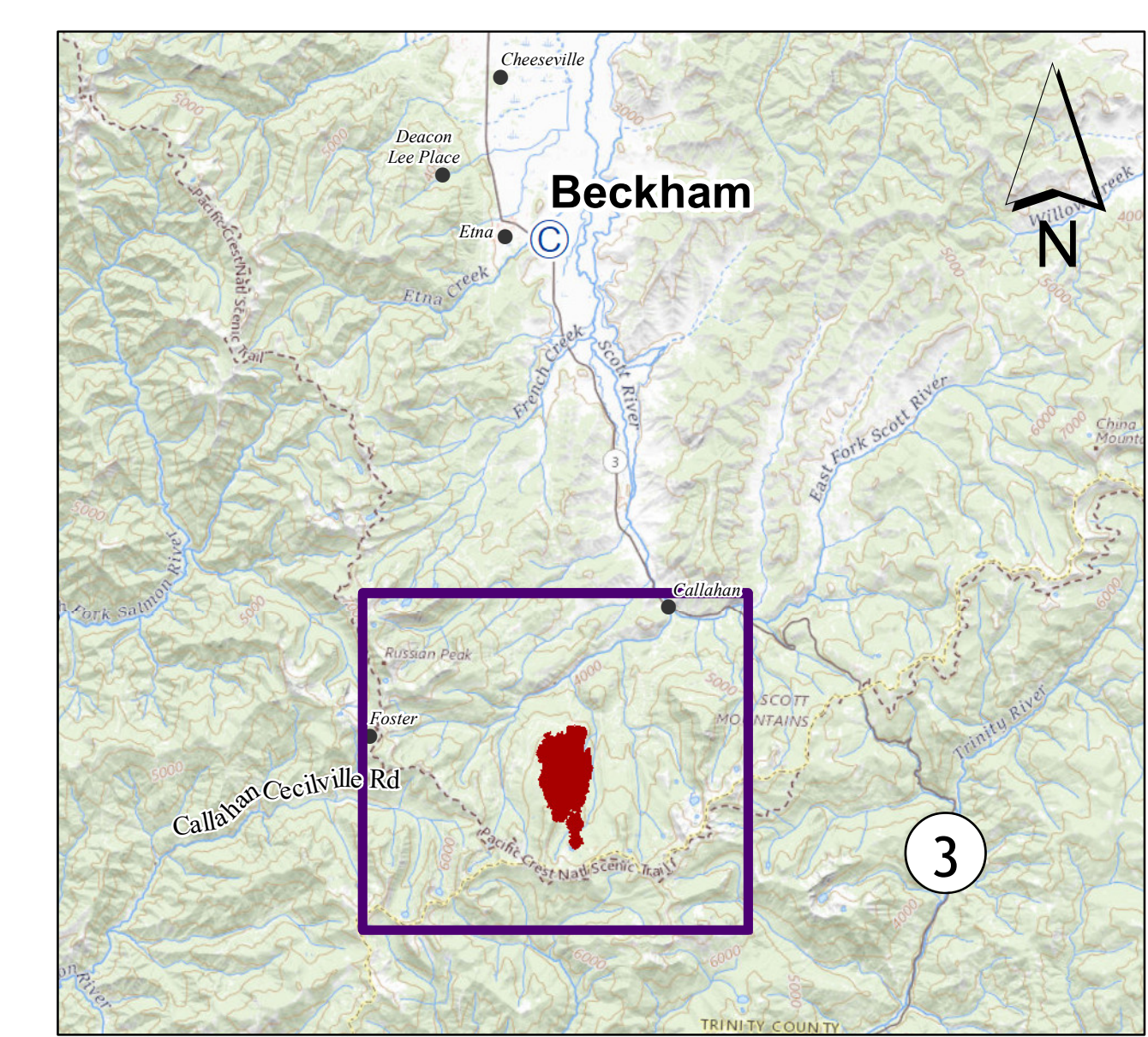


# Fox Fire

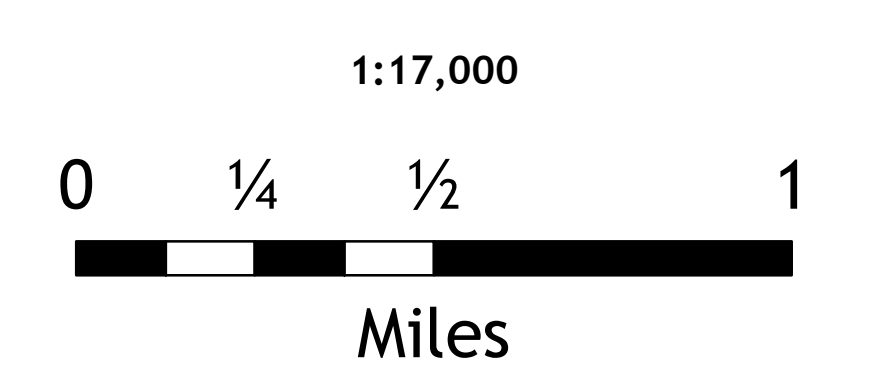
## CA-KNF-007241

### Operations Map

September 22, 2020  
2,026 Acres at 2:35 on 9/21



- Drop Point
- ⌚ Lookout
- Ⓡ Repeater
- ⚙ Sling Site
- Ⓜ Water Source
- ⎓ Division Break
- Boulder Creek
- Uncontrolled Fire Edge
- Contained Line
- ⊘ Completed Dozer Line
- Completed Hand Line
- Road as Completed Line
- Planned Fire Line
- ⋯ Masticated Line
- Direct Protection Areas
- USFS Administrative Boundary
- Transportation**
- Local Road
- 4WD
- KNF Classified Road, ML 1
- KNF Classified Road, ML 2
- KNF Classified Road, ML 3, 4, 5
- Land Status**
- Forest Service
- Private
- Forest Service Wilderness



Datum: NAD 1983 2011 swalterscheid