

122°53'0"W

122°52'0"W

122°51'0"W

122°50'0"W

41°16'0"N

41°15'0"N

41°14'0"N

41°13'0"N

41°12'0"N

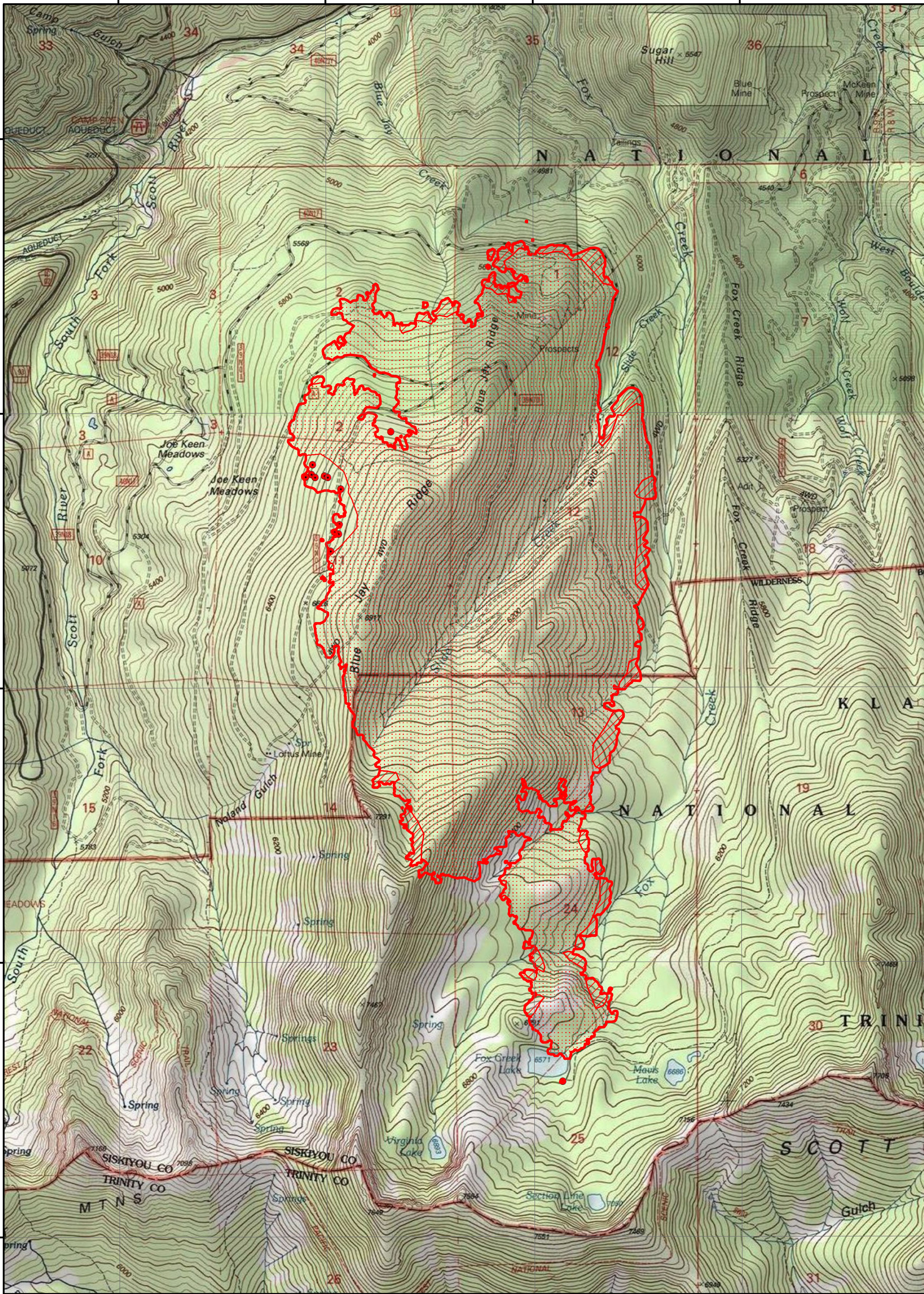
41°16'0"N

41°15'0"N

41°14'0"N

41°13'0"N

41°12'0"N



122°53'0"W

122°52'0"W





122°51'0"W

122°50'0"W



**INFRARED MAP**  
 Fox (CA-KNF-007241)  
 Flight: September 21, 2020 @ 0235 MDT  
 Acres - 2,029  
 Change in Acres from Last GIS Layer - 92  
 IRIN (t)- Steve Penny

**Legend**

-  09/21/2020 0235 Fox IR Heat Perimeter
-  Intense Heat
-  Scattered Heat
-  Isolated Heat Sources

