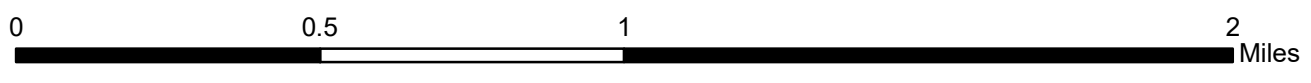







INFRARED MAP
Fox (CA-KNF-007241)
Flight: September 23, 2020 @ 2155 MDT
Acres - 2,172
Change in Acres from Last IR Layer - 1
IRIN Nate Yorgason



Legend

-  09/23/2020 2155 Fox IR Heat Perimeter
-  Intense Heat
-  Scattered Heat
-  Isolated Heat Sources
-  Cloud Cover