






**INFRARED MAP**  
**Fox (CA-KNF-007241)**  
**Flight: September 23, 2020 @ 2155 MDT**  
**Acres - 2,172**  
**Change in Acres from Last IR Layer - 1**  
**IRIN Nate Yorgason**



**Legend**

-  09/23/2020 2155 Fox IR Heat Perimeter
-  Intense Heat
-  Scattered Heat
-  Isolated Heat Sources
-  Cloud Cover

Copyright © 2013 National Geographic Society, i-cubed