

122°53'0"W

122°52'0"W

122°51'0"W

122°50'0"W

41°16'0"N

41°15'0"N

41°14'0"N

41°13'0"N

41°12'0"N

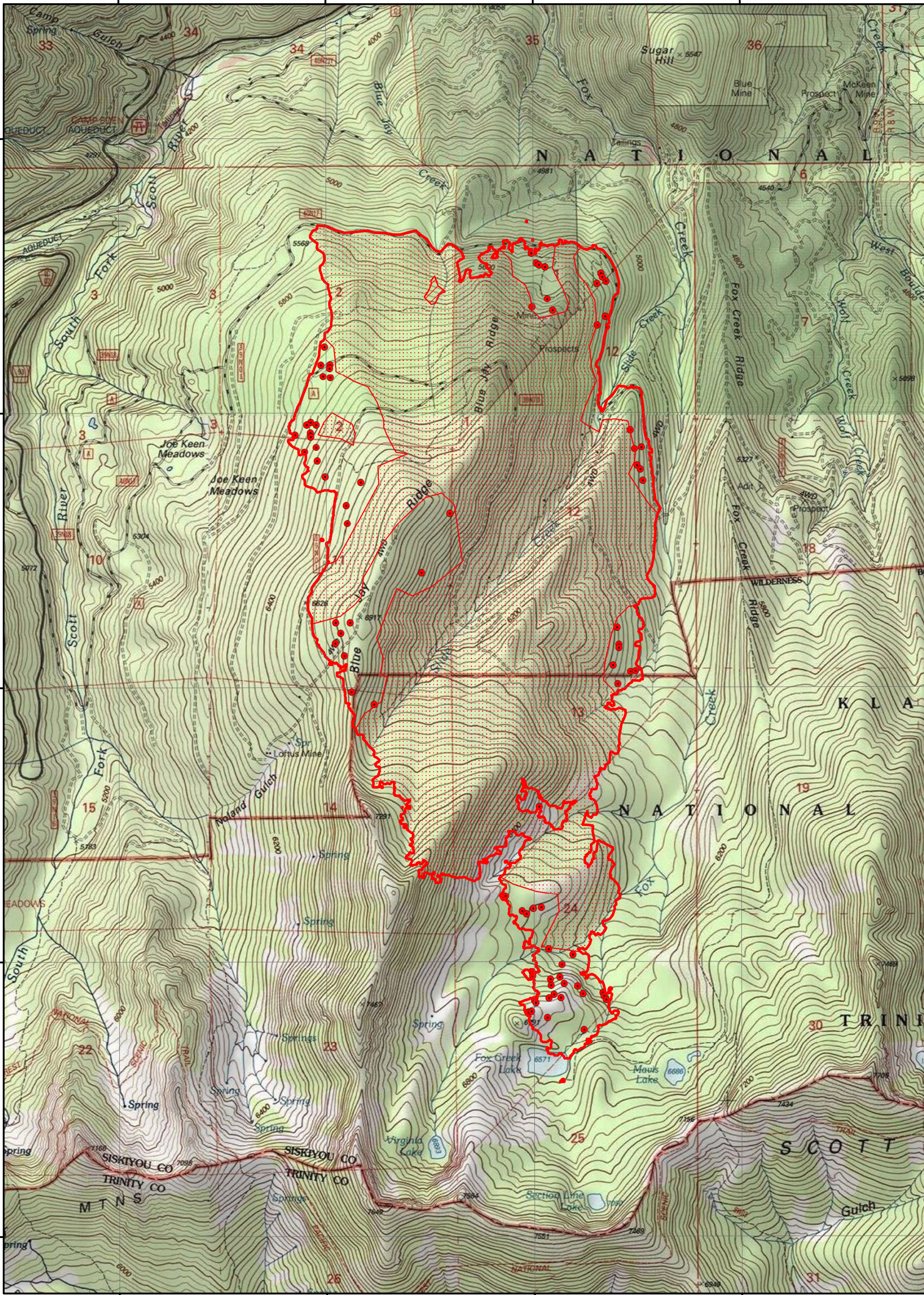
41°16'0"N

41°15'0"N

41°14'0"N

41°13'0"N

41°12'0"N



122°53'0"W

122°52'0"W





122°51'0"W

122°50'0"W



**INFRARED MAP**  
 Fox (CA-KNF-007241)  
 Flight: September 27, 2020 @ 0015 MDT  
 Acres - 2,174  
 Change in Acres from Last GIS Layer - 0  
 IRIN (t)- Steve Penny

**Legend**

-  09/27/2020 0015 Fox IR Heat Perimeter
-  Intense Heat
-  Scattered Heat
-  Isolated Heat Sources

