

121°31'W

121°30'W

Stump Fire

Heat Acres: 325

CA-LNF-004290

Infrared Interpretation

Imagery Date:

2020/08/02 2135 Hrs



1:15,000



40°22'N

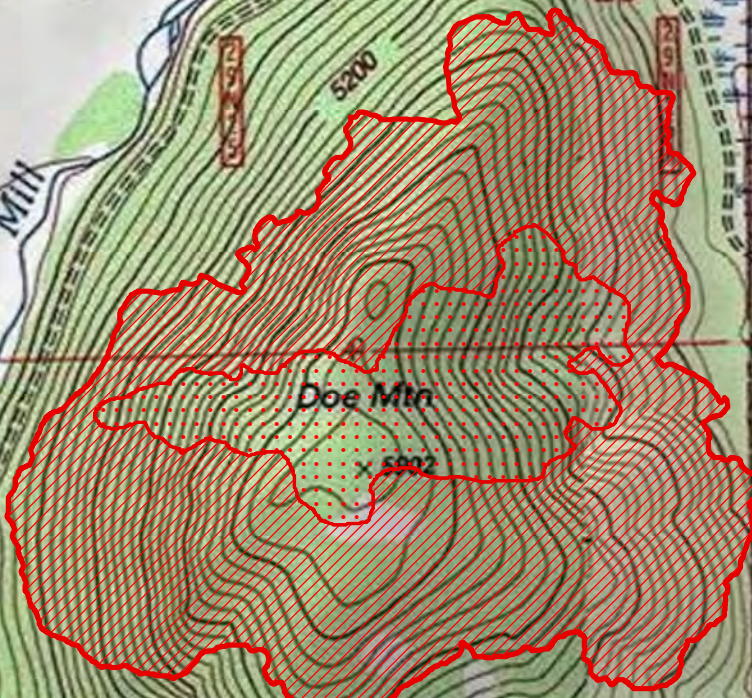
40°22'N





40°21'N

40°21'N

40°20'N

40°20'N



-  Heat Perimeter
-  Intense Heat Areas
-  Scattered Heat Areas
-  Isolated Heat Sources

NAD 1983 UTM Zone 10N

IRIN: Kyle Felker
Map produced:
8/2/2020 2246 hrs



Copyright © 2013 National Geographic Society, i-cubed

121°31'W

121°30'W