

121°31'W

121°30'W

Stump Fire
 Heat Acres: 634
 CA-LNF-004290
 Infrared Interpretation
 Imagery Date:
 2020/08/03 2126 Hrs



1:15,000



40°22'N


40°22'N

40°21'N





40°21'N

40°20'N

40°20'N



IRIN: Kyle Felker
 Map produced:
 8/3/2020 2318 hrs

-  Heat Perimeter
 -  Intense Heat Areas
 -  Scattered Heat Areas
 -  Isolated Heat Sources
- NAD 1983 UTM Zone 10N