






Source: Esri, DigitalGlobe, GeoEye, Earthstar Geographics, CNES/Airbus DS, USDA, USGS, AeroGRID, IGN, and the GIS User Community



**INFRARED MAP**  
**Stump (CA-LNF-004290)**  
**Flight: August 08, 2020 @ 0241 MDT**  
**Acres - 693**  
**Change in Acres from last IR Perimeter - 59 Acres**  
**IRIN - Nate Yorgason**



**Legend**

-  08/05/2020 0241 Stump IR Heat Perimeter
-  Intense Heat
-  Scattered Heat