








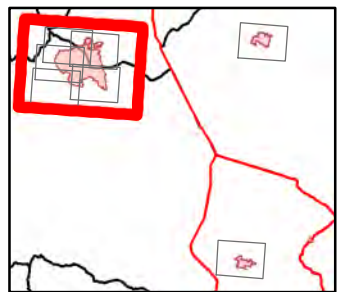


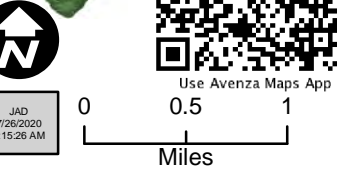
July Complex
IAP
CA-MDF-000487
07/26/2020
Day
NAD83, Zone 10
Caldwell Index

Legend

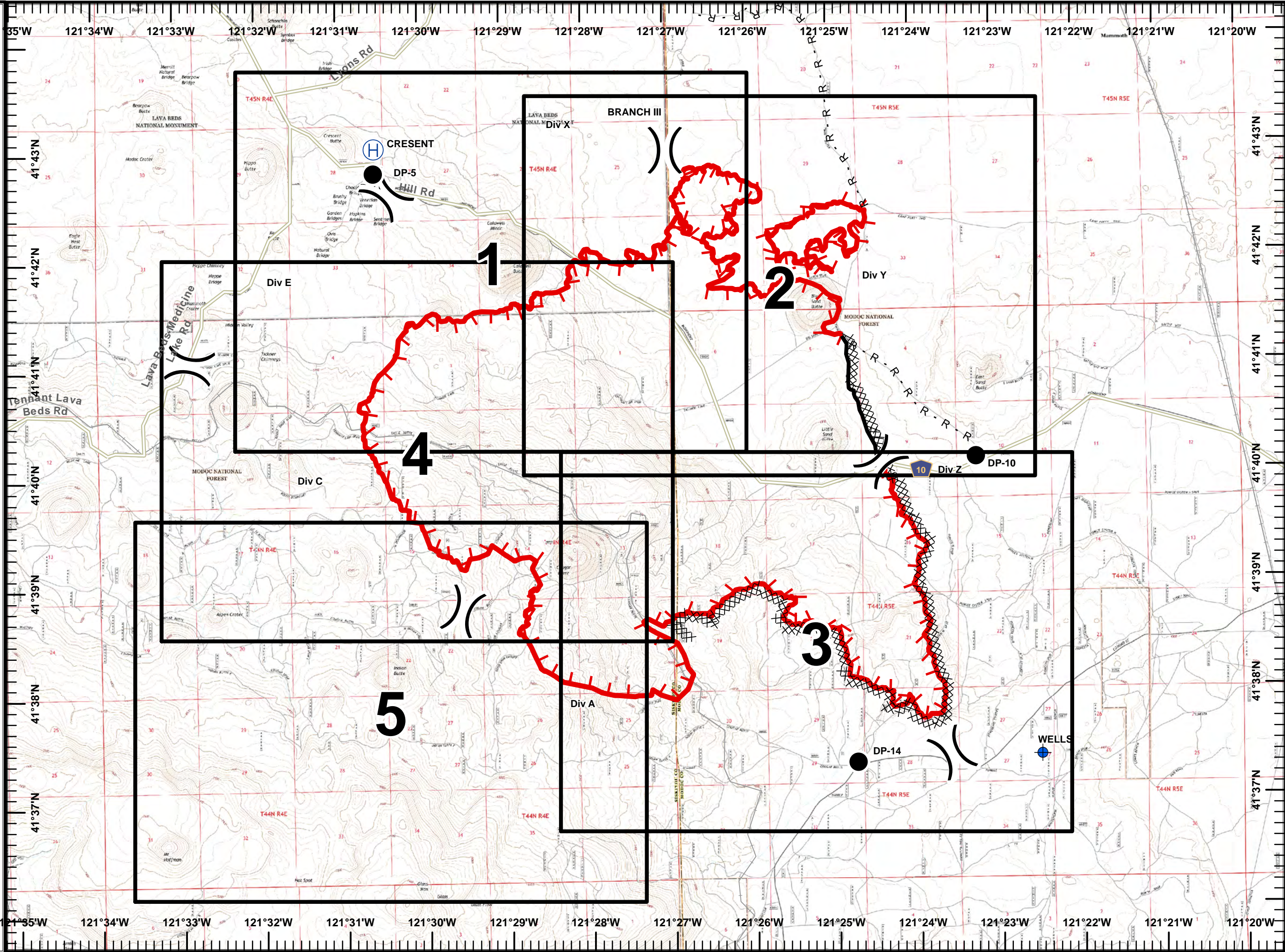
-  GRID
-  Dip Site
-  Drop Point
-  Helibase
-  Division Break
-  Uncontrolled Fire Edge
-  Contained Line
-  Completed Dozer Line
-  R - R - Road as Completed Line



Use Avenza Maps App







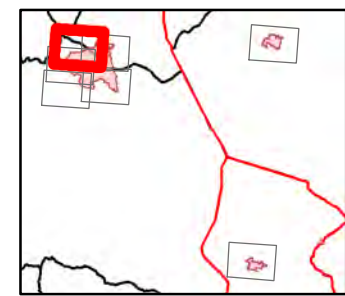
JAD
7/26/2020
2:15:26 AM



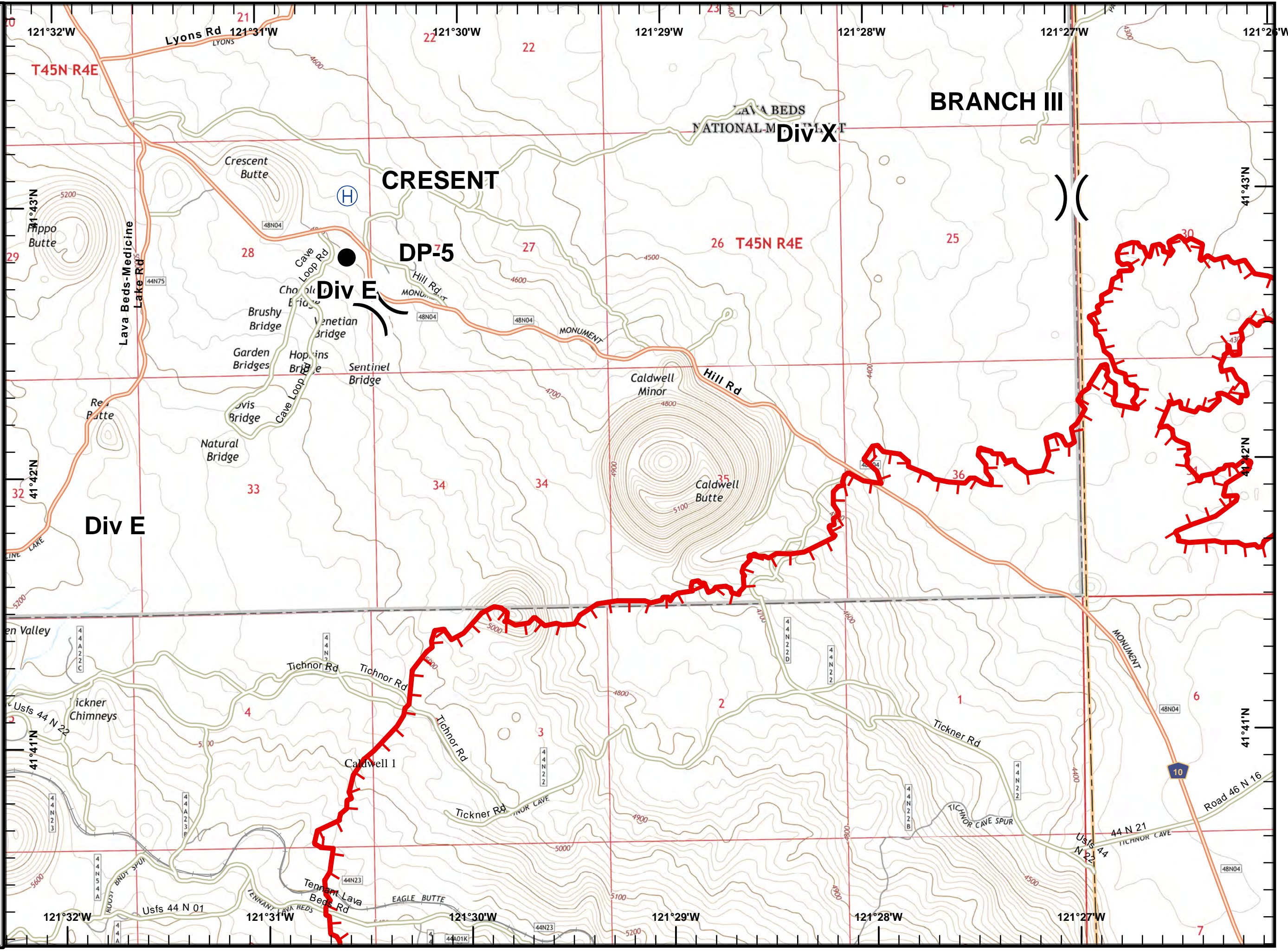
July Complex
IAP
CA-MDF-000487
07/26/2020
Day
NAD83, Zone 10
Page 1 of 7
Caldwell 1

Legend

-  Drop Point
-  Helibase
-  Division Break
-  Uncontrolled Fire Edge









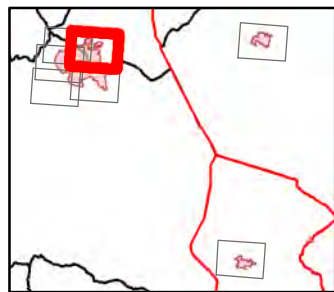
Use Avenza Maps App
0 0.25 0.5
Miles
JAD
7/26/2020
2:08:49 AM



July Complex
IAP
CA-MDF-000487
07/26/2020
Day
NAD83, Zone 10
Page 2 of 7
Caldwell 2

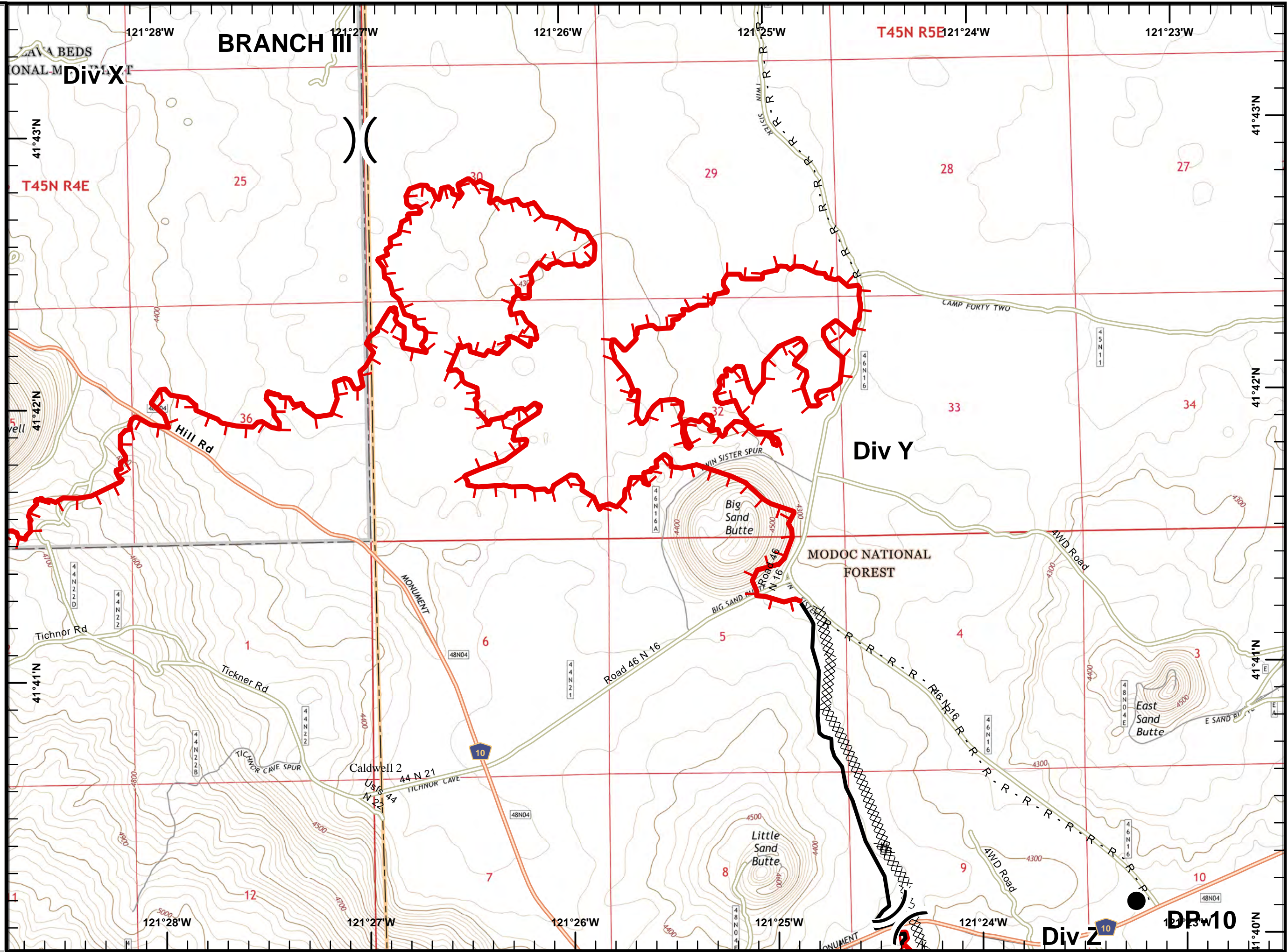
Legend

-  Drop Point
-  Division Break
-  Uncontrolled Fire Edge
-  Contained Line
-  Completed Dozer Line
-  R - R - Road as Completed Line



JAD
7/26/2020
2:08:55 AM







Use Avenza Maps App
0 0.25 0.5
Miles

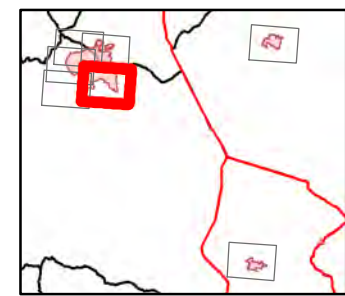


Div Z
DPw10

July Complex
 IAP
 CA-MDF-000487
 07/26/2020
 Day
 NAD83, Zone 10
 Page 3 of 7
 Caldwell 3

Legend

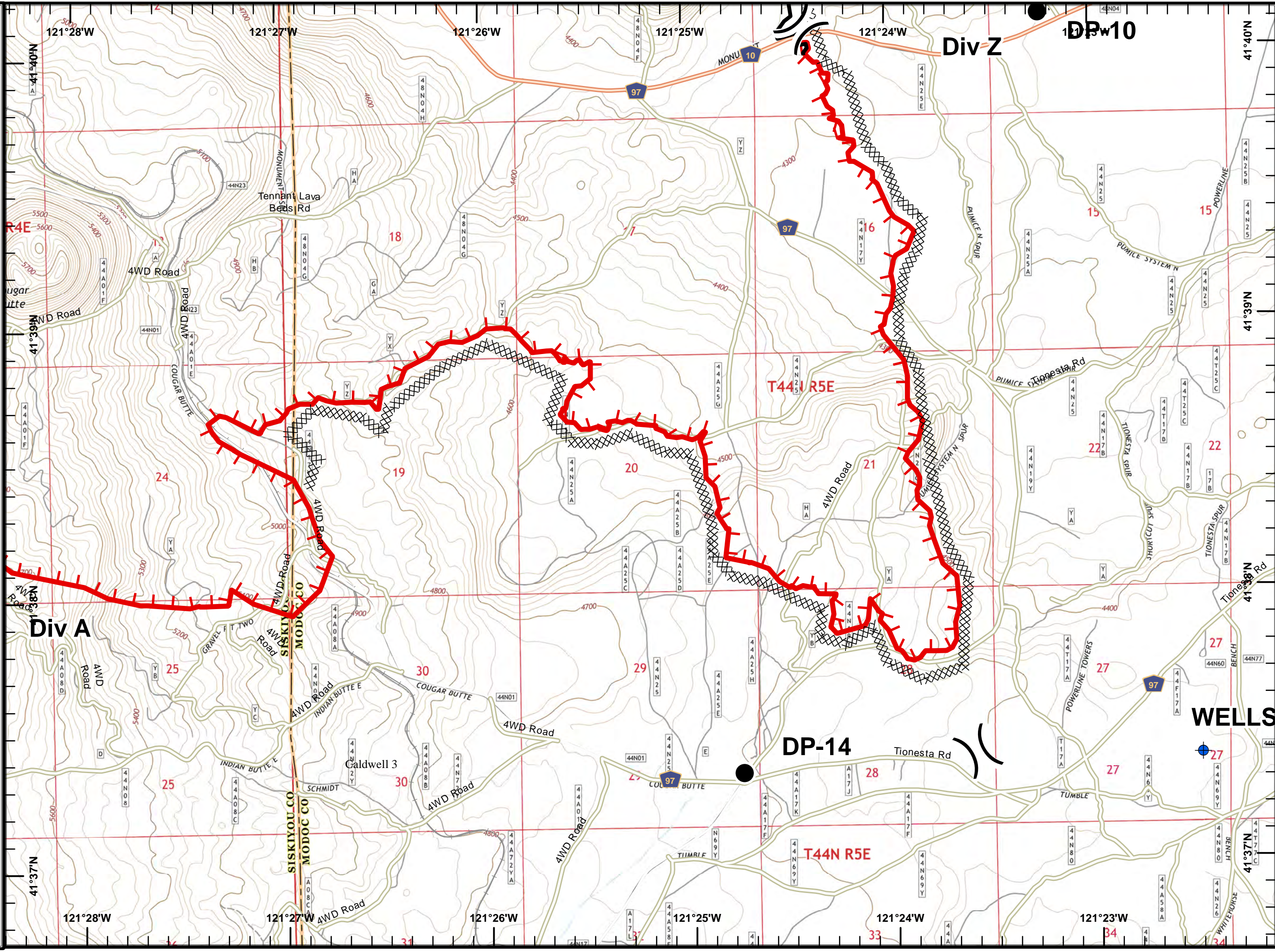
-  Dip Site
-  Drop Point
-  Division Break
-  Uncontrolled Fire Edge
-  Contained Line
-  Completed Dozer Line
- R - R - Road as Completed Line



Use Avenza Maps App

JAD
7/26/2020
2:09:00 AM

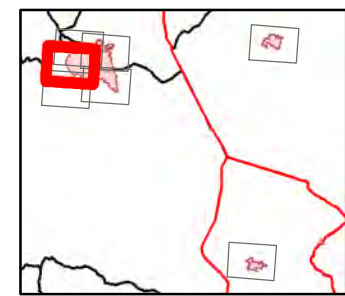
0 0.25 0.5
Miles



July Complex
 IAP
 CA-MDF-000487
 07/26/2020
 Day
 NAD83, Zone 10
 Page 4 of 7
 Caldwell 4

Legend

- Division Break
- Uncontrolled Fire Edge

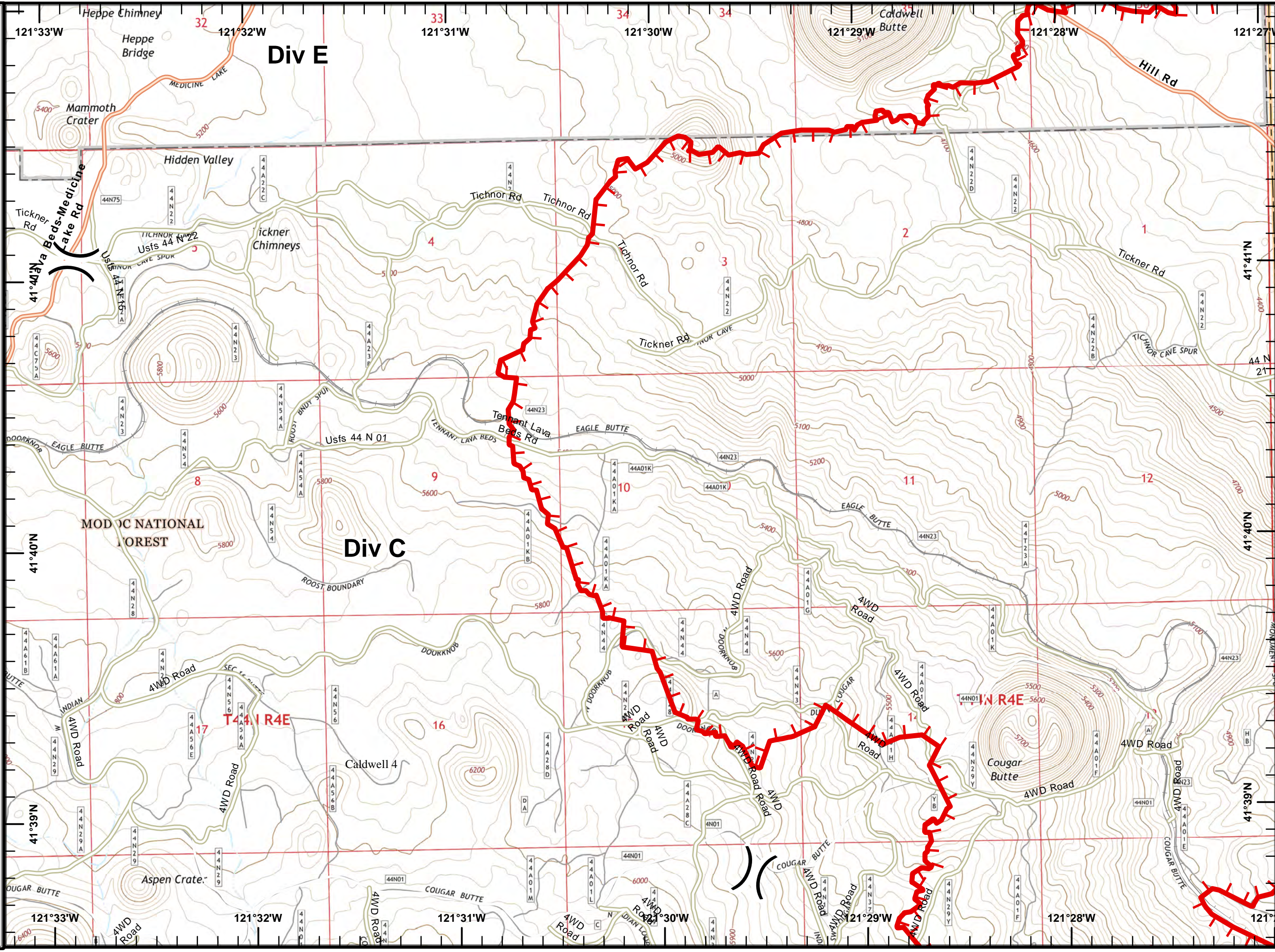


QRickit

Use Avenza Maps App



0 0.25 0.5 Miles

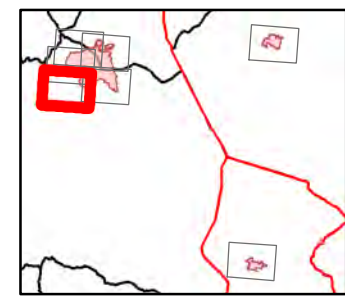
JAD 7/26/2020 2:09:07 AM



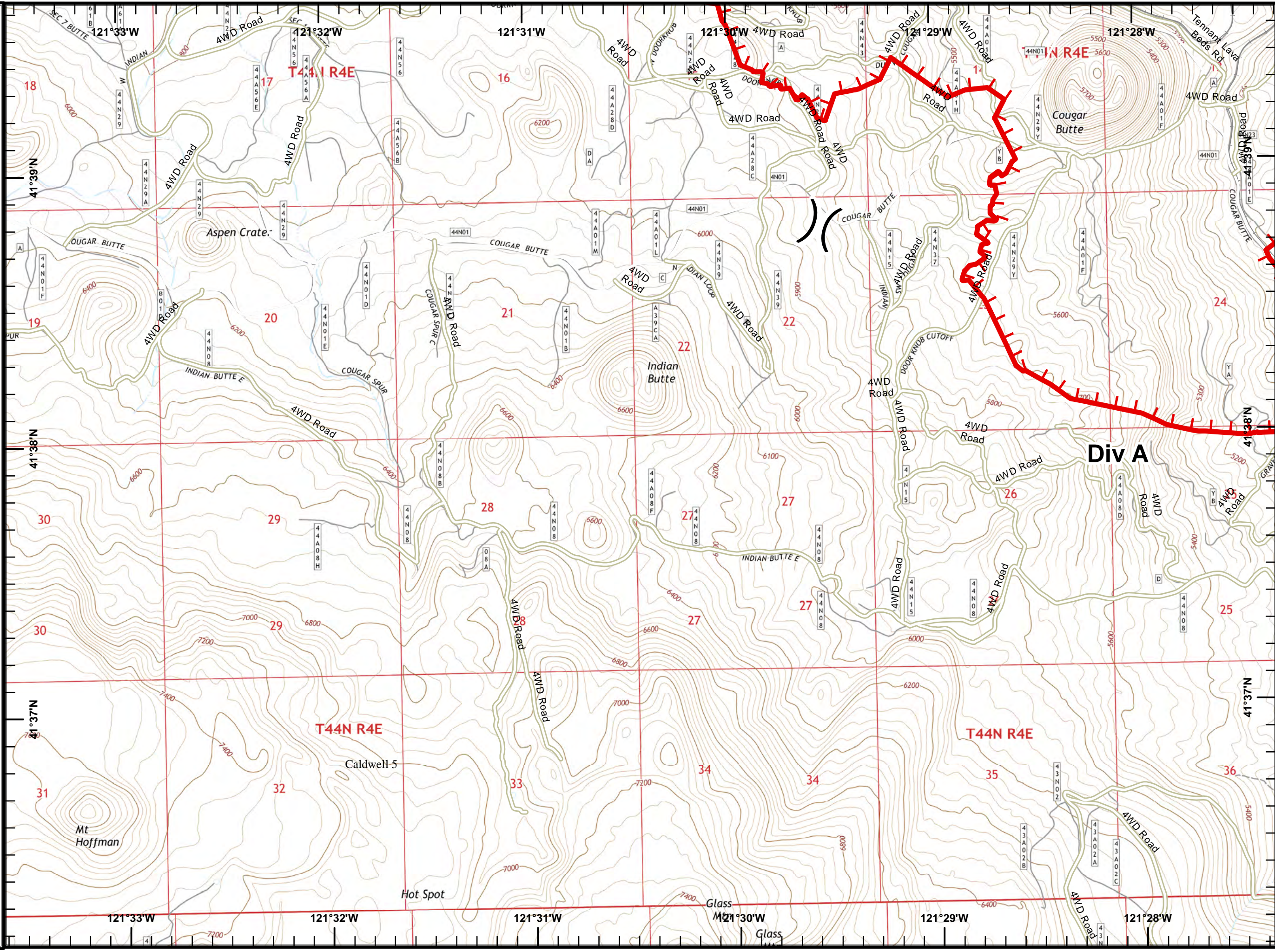
July Complex
 IAP
 CA-MDF-000487
 07/26/2020
 Day
 NAD83, Zone 10
 Page 5 of 7
 Caldwell 5

Legend

-  Division Break
-  Uncontrolled Fire Edge



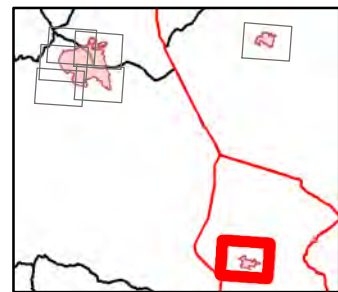
Use Avenza Maps App
 0 0.25 0.5
 Miles
 JAD 7/26/2020 2:09:14 AM



July Complex
IAP
CA-MDF-000487
07/26/2020
Day
NAD83, Zone 10
Page 6 of 7
Allen

Legend

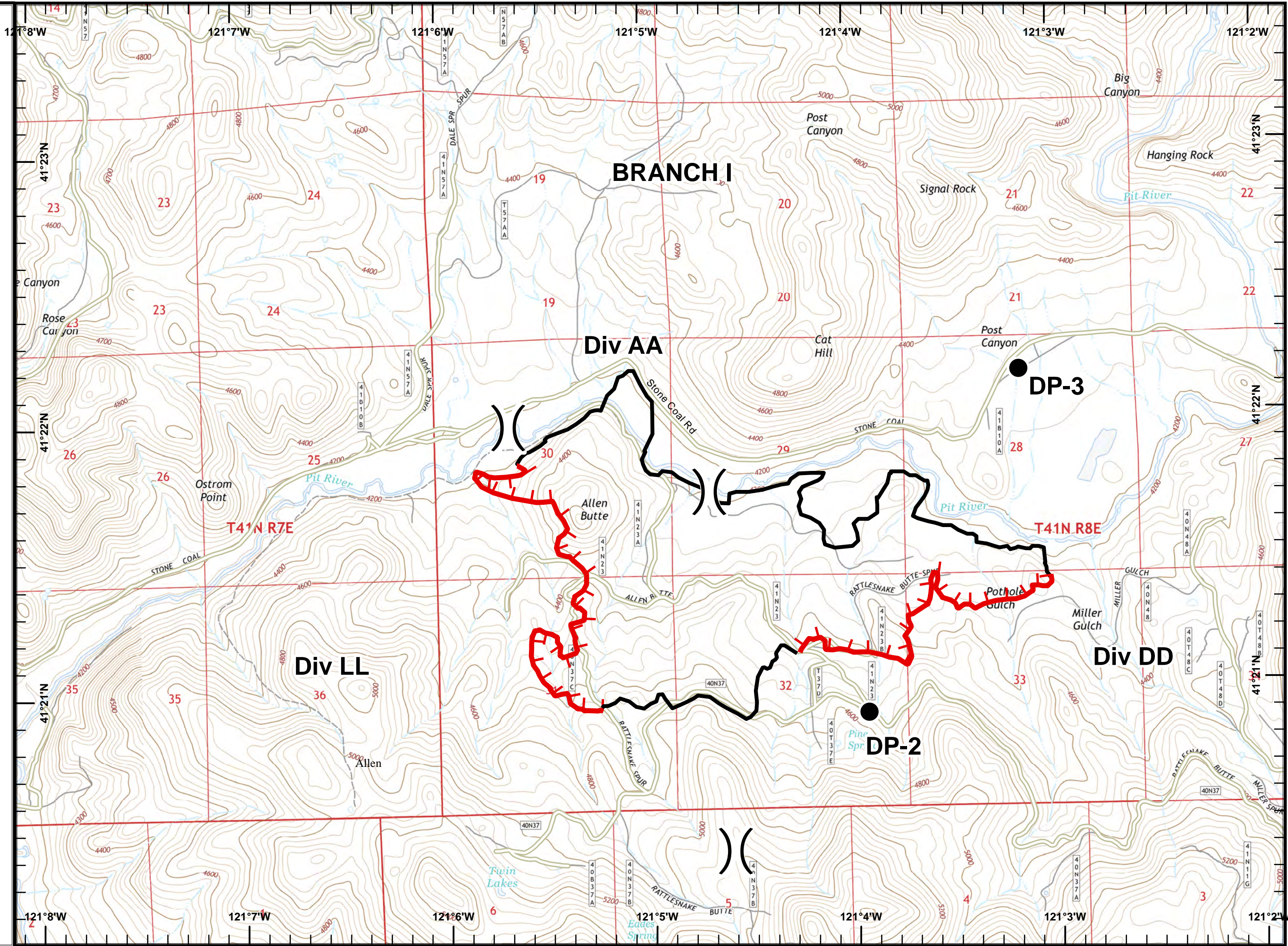
- Drop Point
-) (Division Break
- ┌ Uncontrolled Fire Edge
- Contained Line



QRickit

Use Avenza Maps App

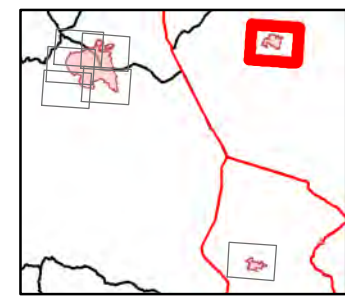
JAD
7/26/2020
2:09:19 AM



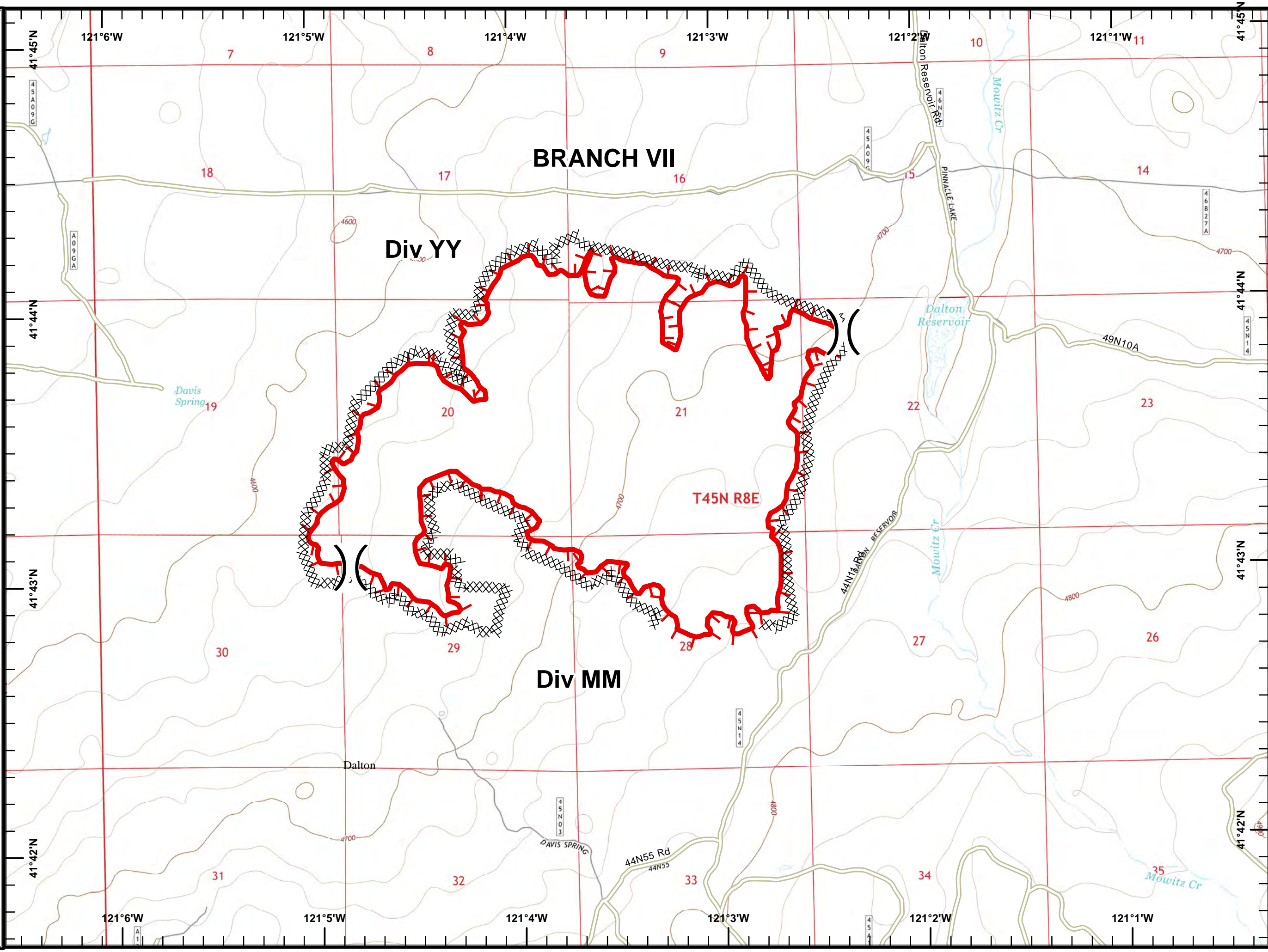
July Complex
IAP
CA-MDF-000487
07/26/2020
Day
NAD83, Zone 10
Page 7 of 7
Dalton

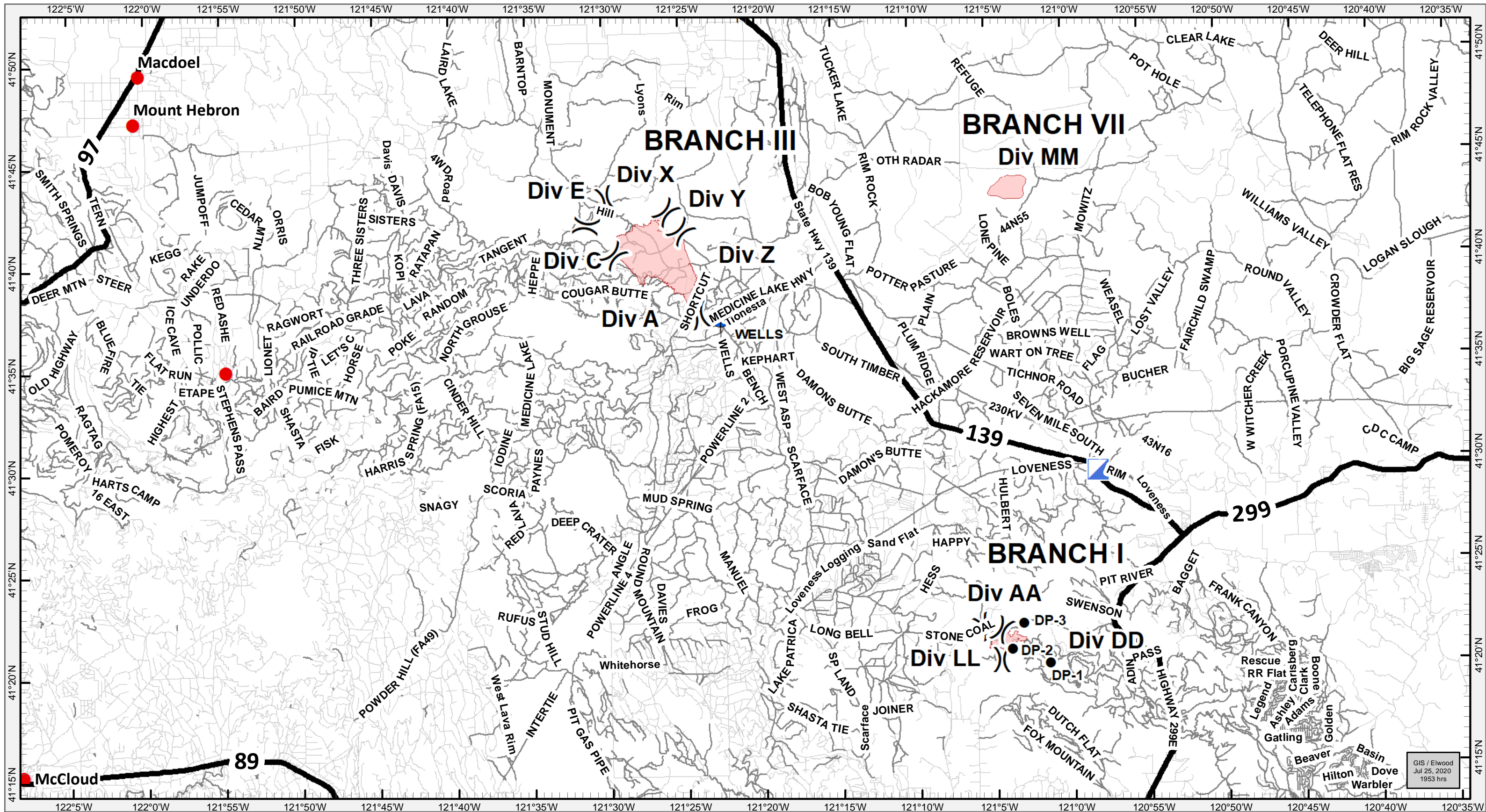
Legend

- Division Break
- Uncontrolled Fire Edge
- Completed Dozer Line



0 0.25 0.5
Miles
JAD
7/26/2020
2:09:23 AM





TRANSPORTATION MAP

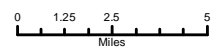
2020 July Complex
CA-MDF-000487

July 26th 2020

- Fire Perimeter
- Incident Command Post
- Division Break
- Drop Point

- City
- County Boundary

- Highways
- Named Roads
- Other Roads



GIS / Etwood
Jul 25, 2020
1953 hrs