








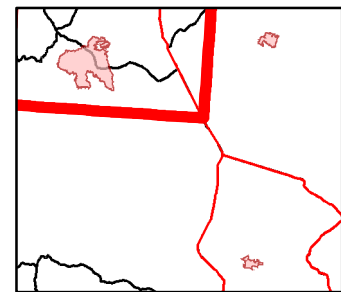


July Complex
IAP
CA-MDF-000487
07/27/2020
Day
NAD83, Zone 10
Caldwell Index

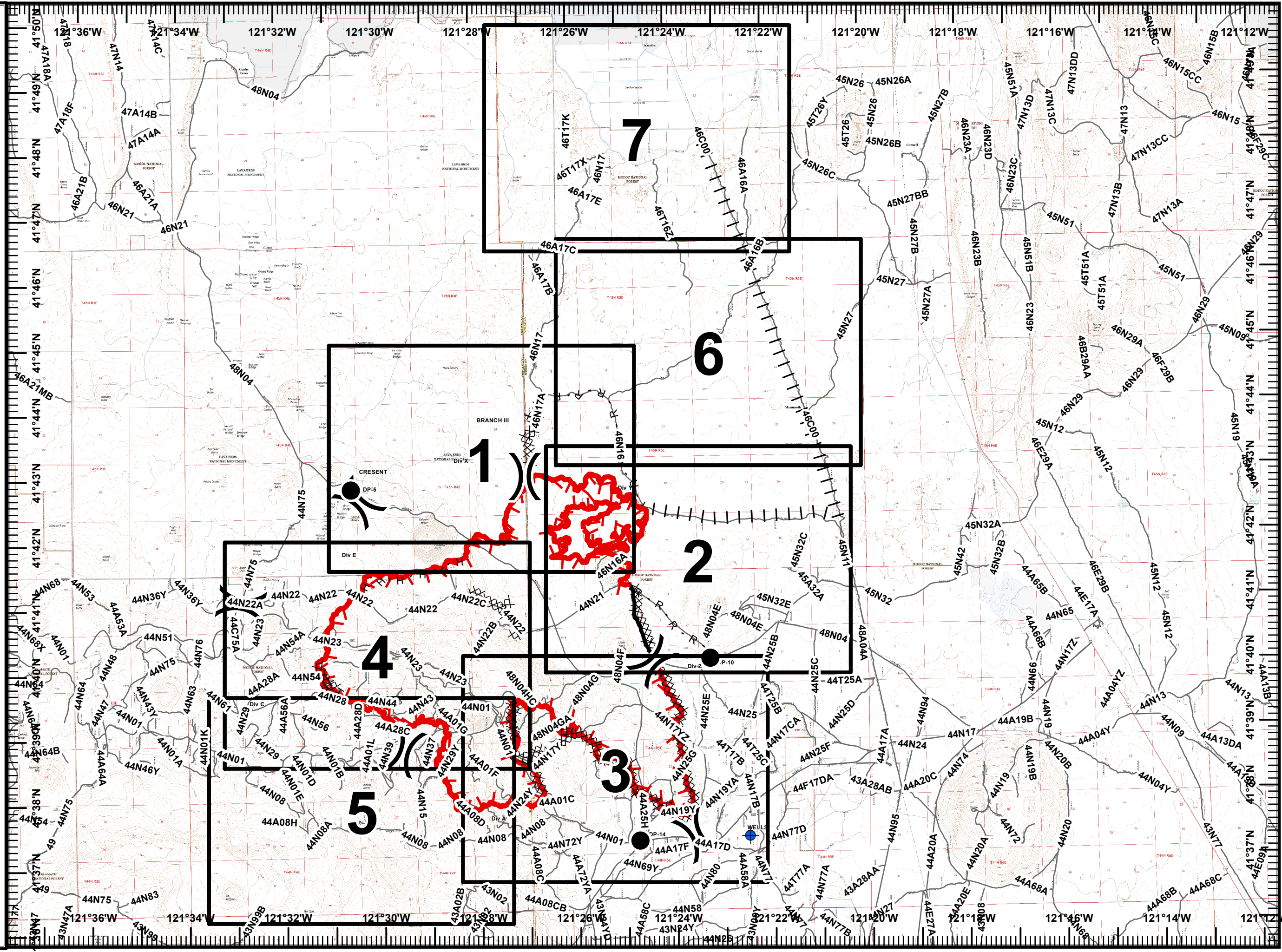
Legend

-  Dip Site
-  Drop Point
-  Division Break
-  Uncontrolled Fire Edge
-  Contained Line
-  Completed Dozer Line
-  Completed Hand Line
-  Road as Completed Line
-  Proposed Burnout









JAD
7/27/2020
1:08:57 AM

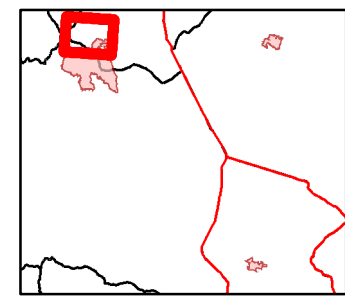
0 1 2
Miles



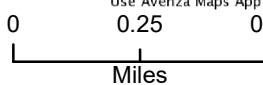
**July Complex
IAP
CA-MDF-000487
07/27/2020
Day
NAD83, Zone 10
Page 1 of 9
Caldwell 1**

Legend

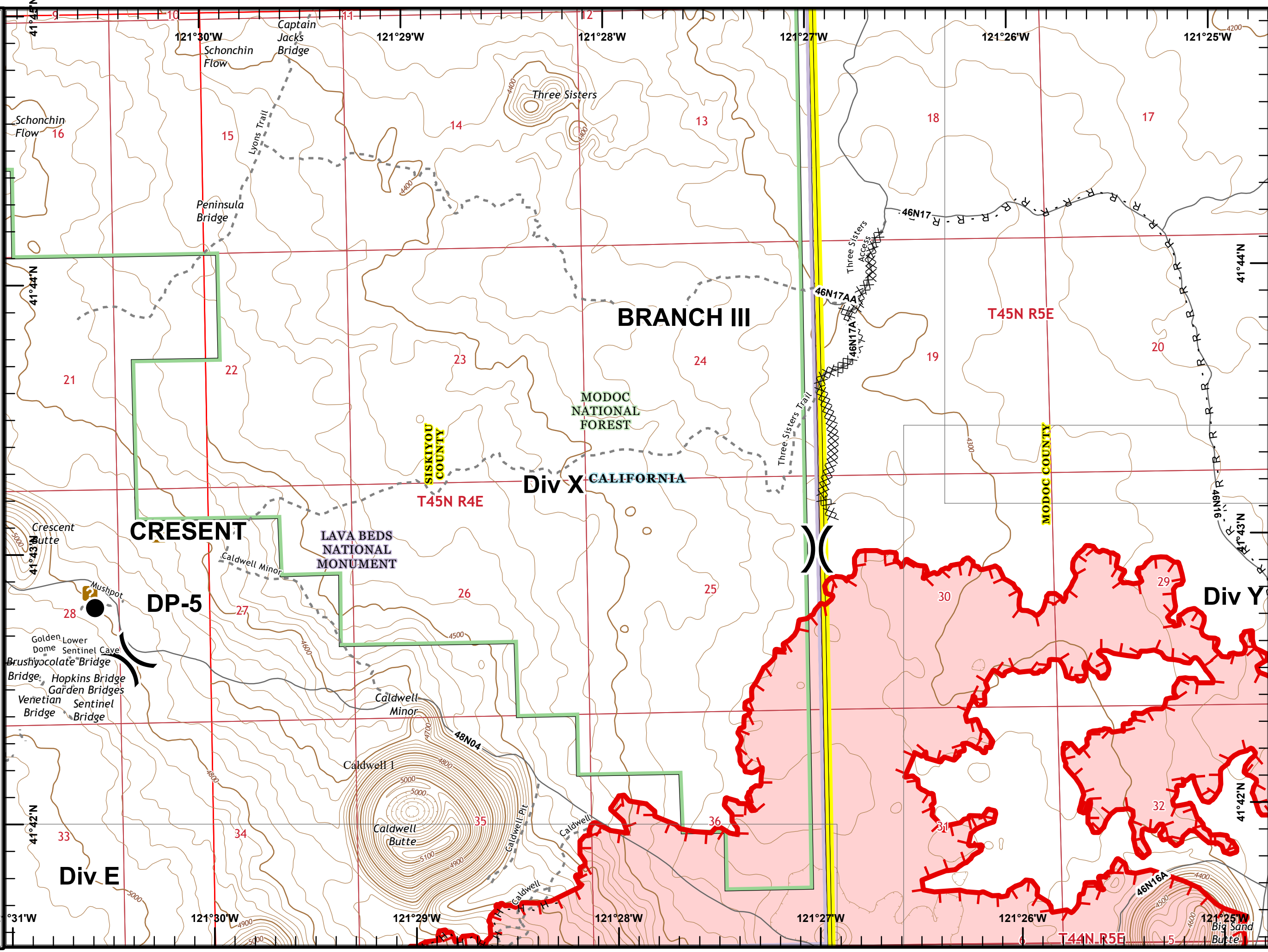
-  Drop Point
-  Division Break
-  Uncontrolled Fire Edge
-  Completed Dozer Line
-  H - H - Completed Hand Line
-  R - R - Road as Completed Line



Use Avenza Maps App










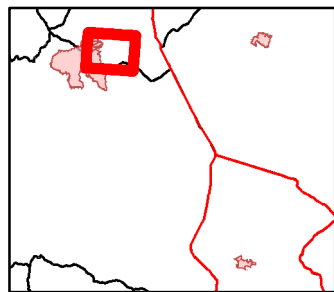
Miles



July Complex
 IAP
 CA-MDF-000487
 07/27/2020
 Day
 NAD83, Zone 10
 Page 2 of 9
 Caldwell 2

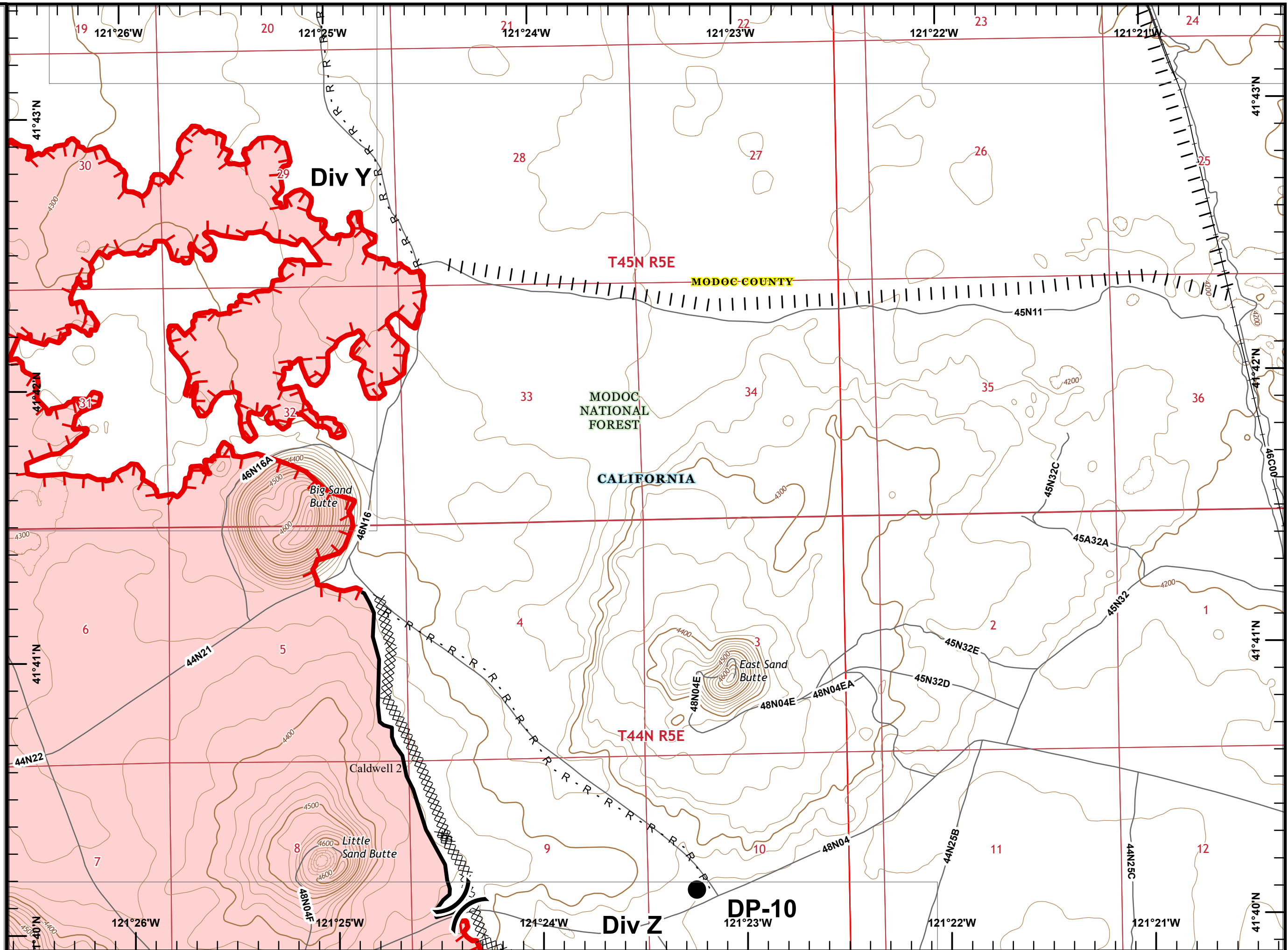
Legend

-  Drop Point
-  Division Break
-  Uncontrolled Fire Edge
-  Contained Line
-  Completed Dozer Line
-  Road as Completed Line
-  Proposed Burnout







JAD
 7/27/2020
 12:54:51 AM

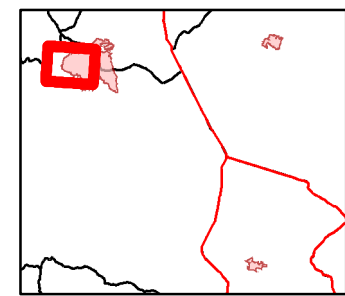
0 0.25 0.5
 Miles




July Complex
IAP
CA-MDF-000487
07/27/2020
Day
NAD83, Zone 10
Page 4 of 9
Caldwell 4

Legend

-  Division Break
-  Uncontrolled Fire Edge
-  Completed Dozer Line
-  Completed Hand Line



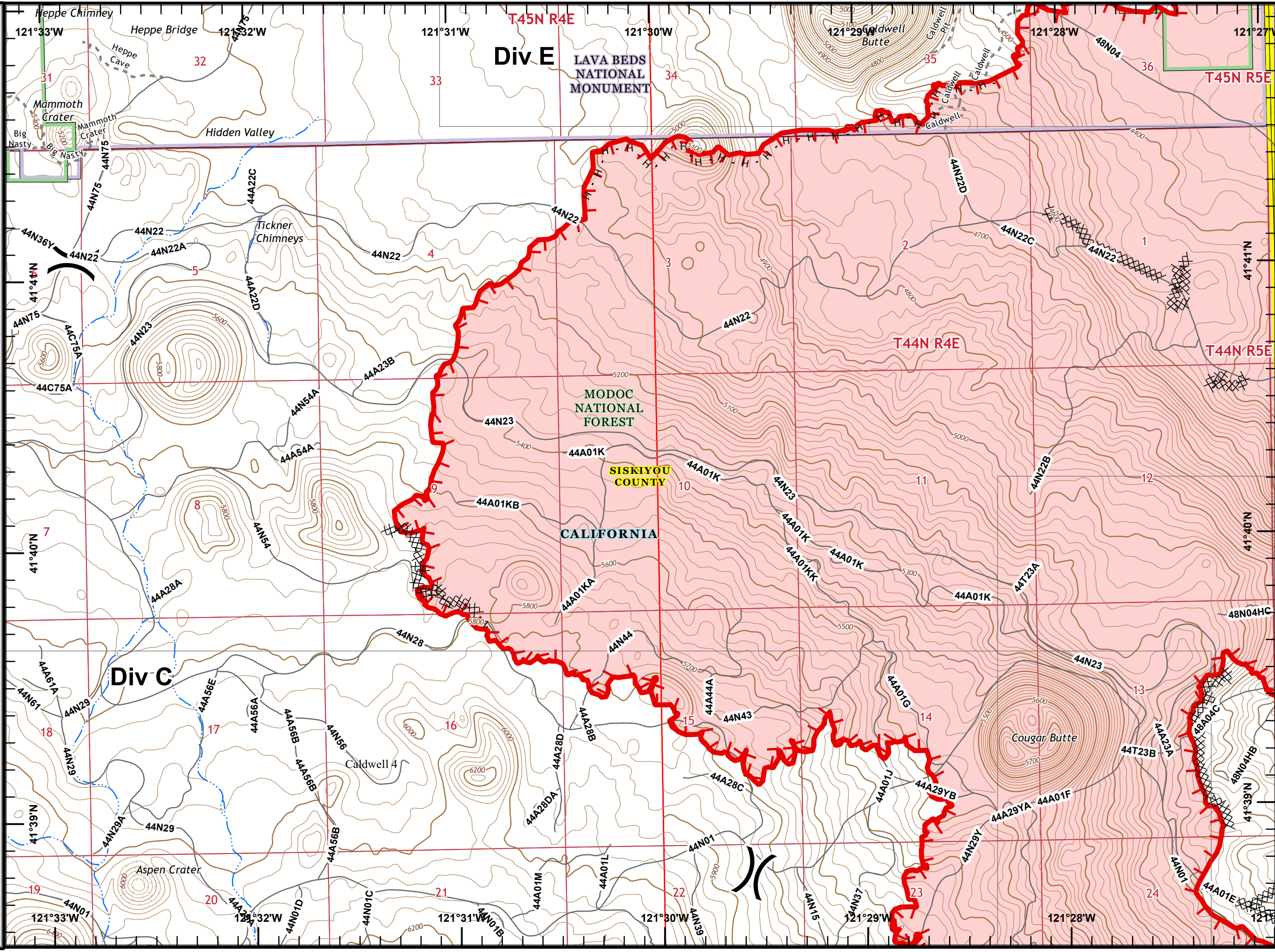
NATIONAL PARK SERVICE



Use Avenza Maps App

0 0.25 0.5 Miles

JAD 7/27/2020 12:55:11 AM

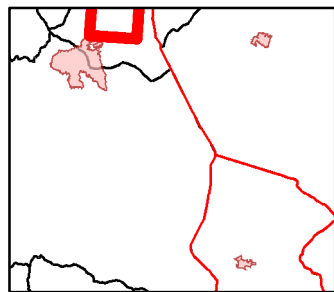


July Complex
 IAP
 CA-MDF-000487
 07/27/2020
 Day
 NAD83, Zone 10
 Page 6 of 9
 Caldwell 6

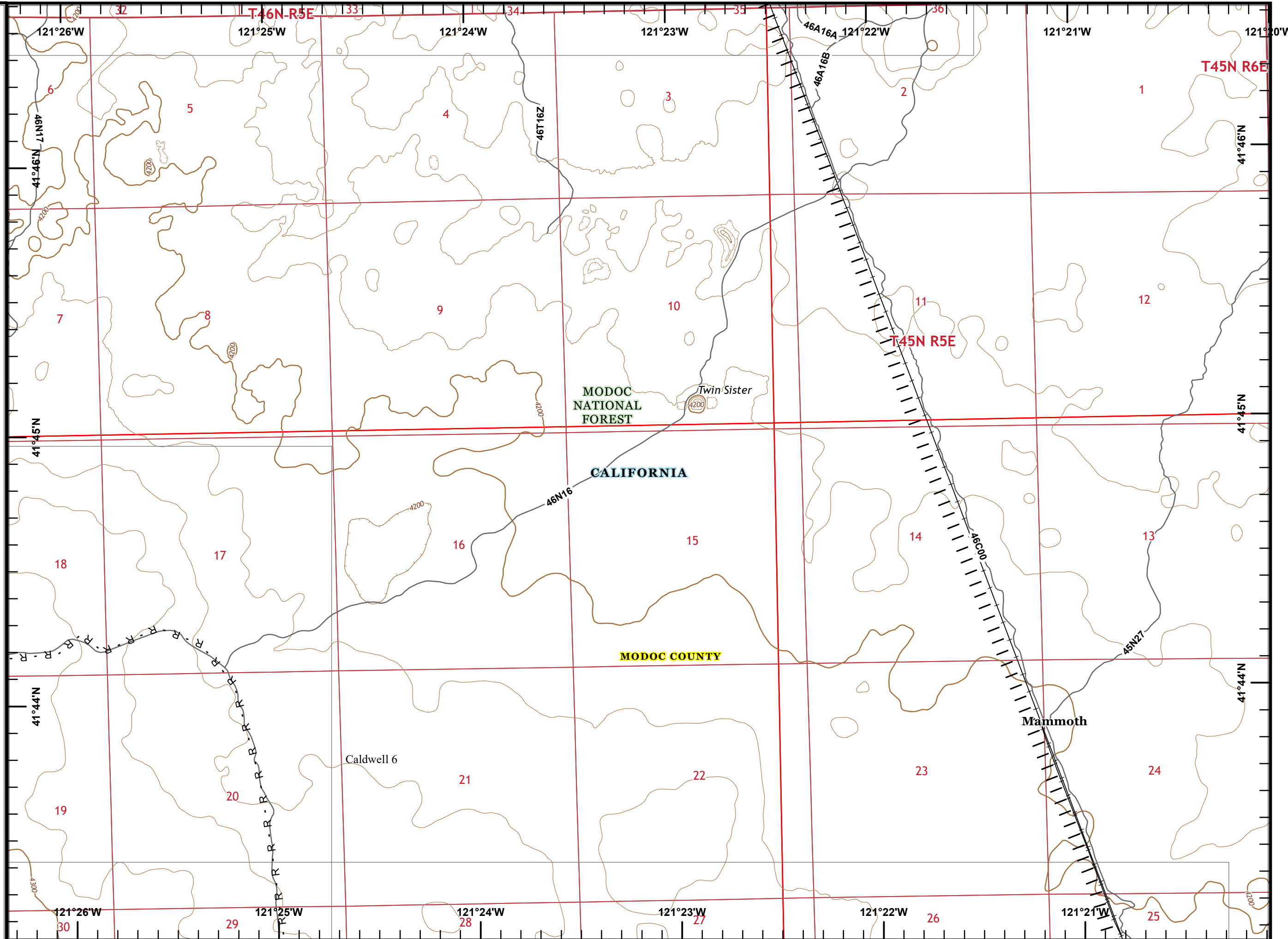
Legend

R - R - Road as Completed Line

||| Proposed Burnout



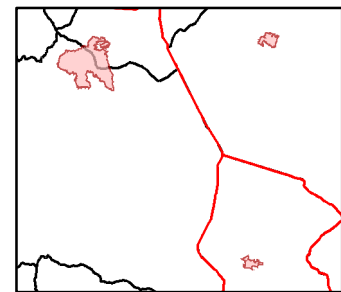
0 0.25 0.5
 Miles
 Use Avenza Maps App
 JAD 7/27/2020 12:55:32 AM



July Complex
 IAP
 CA-MDF-000487
 07/27/2020
 Day
 NAD83, Zone 10
 Page 7 of 9
 Caldwell 7

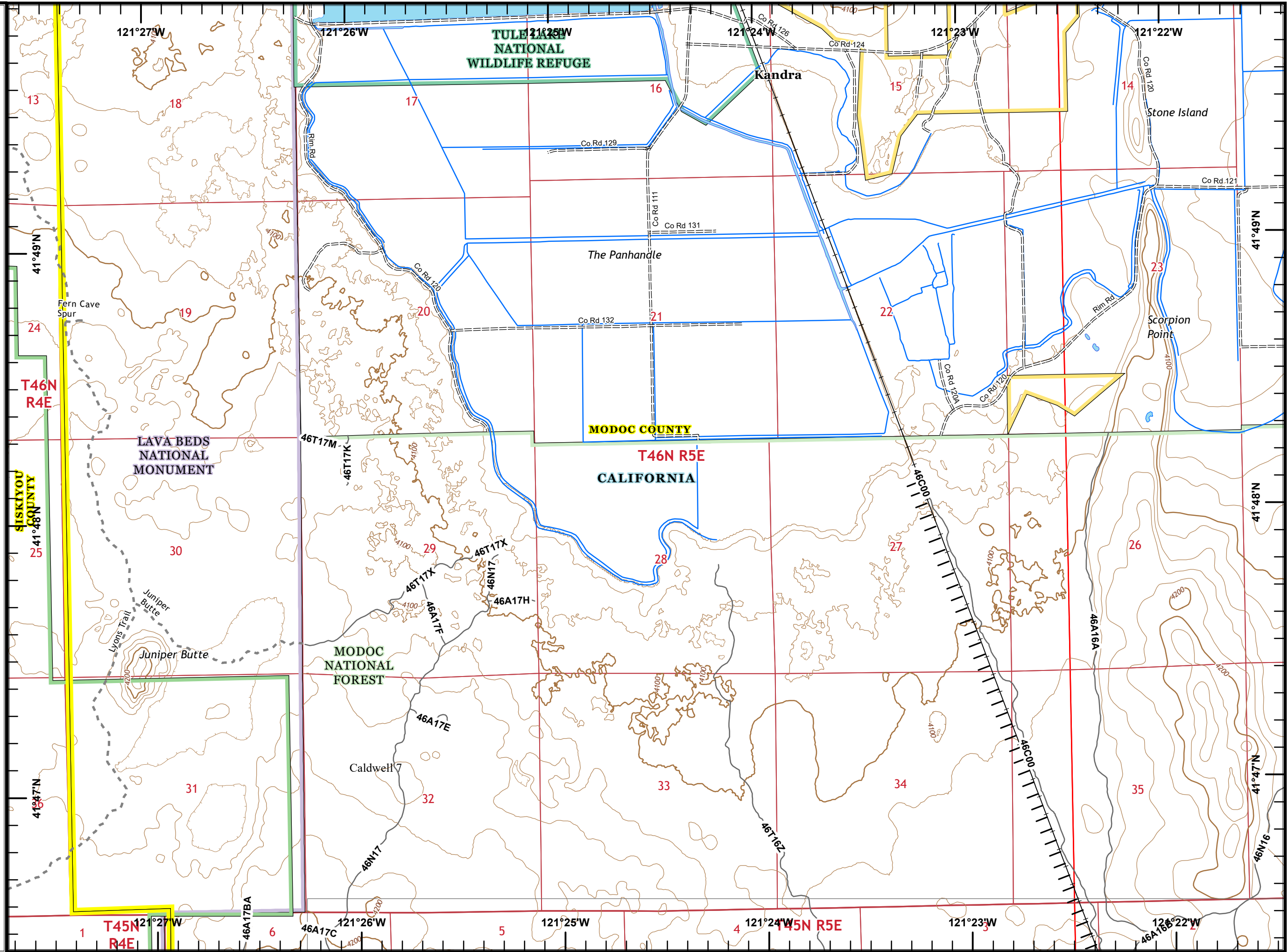
Legend

||| Proposed Burnout







JAD
 7/27/2020
 12:55:41 AM

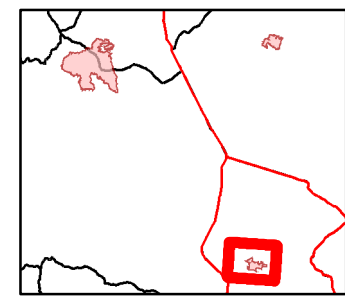


0 0.25 0.5
 Miles



July Complex
 IAP
 CA-MDF-000487
 07/27/2020
 Day
 NAD83, Zone 10
 Page 8 of 9
 Allen

Legend

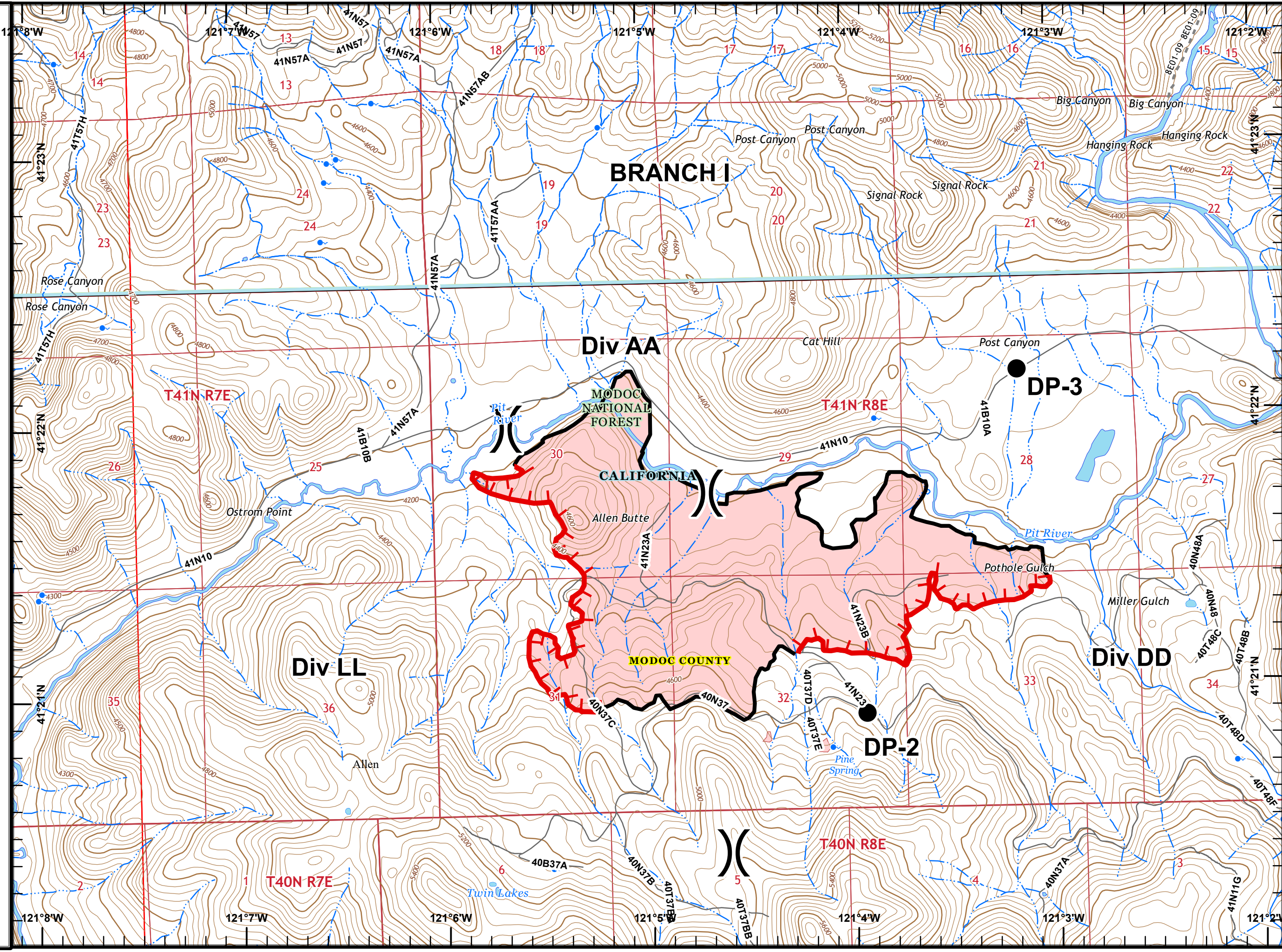
-  Drop Point
-  Division Break
-  Uncontrolled Fire Edge
-  Contained Line

Use Avenza Maps App





0 0.25 0.5
Miles

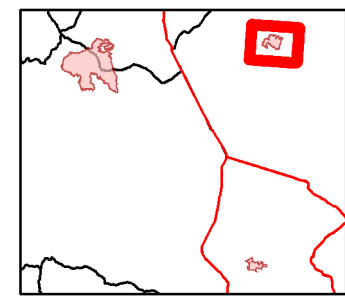
JAD
7/27/2020
12:55:49 AM



July Complex
 IAP
 CA-MDF-000487
 07/27/2020
 Day
 NAD83, Zone 10
 Page 9 of 9
 Dalton

Legend

-  Division Break
-  Uncontrolled Fire Edge
-  Contained Line
-  Completed Dozer Line

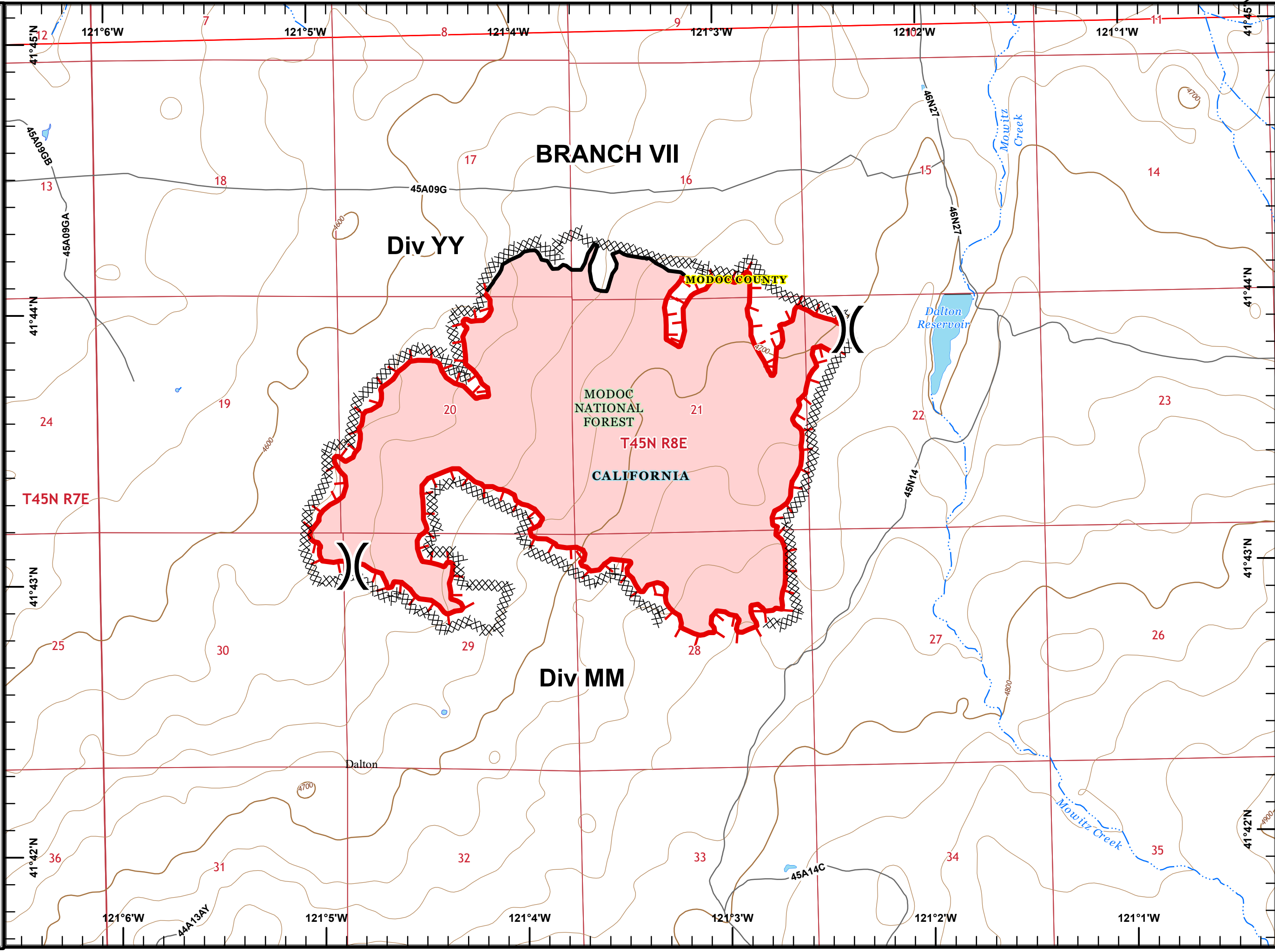


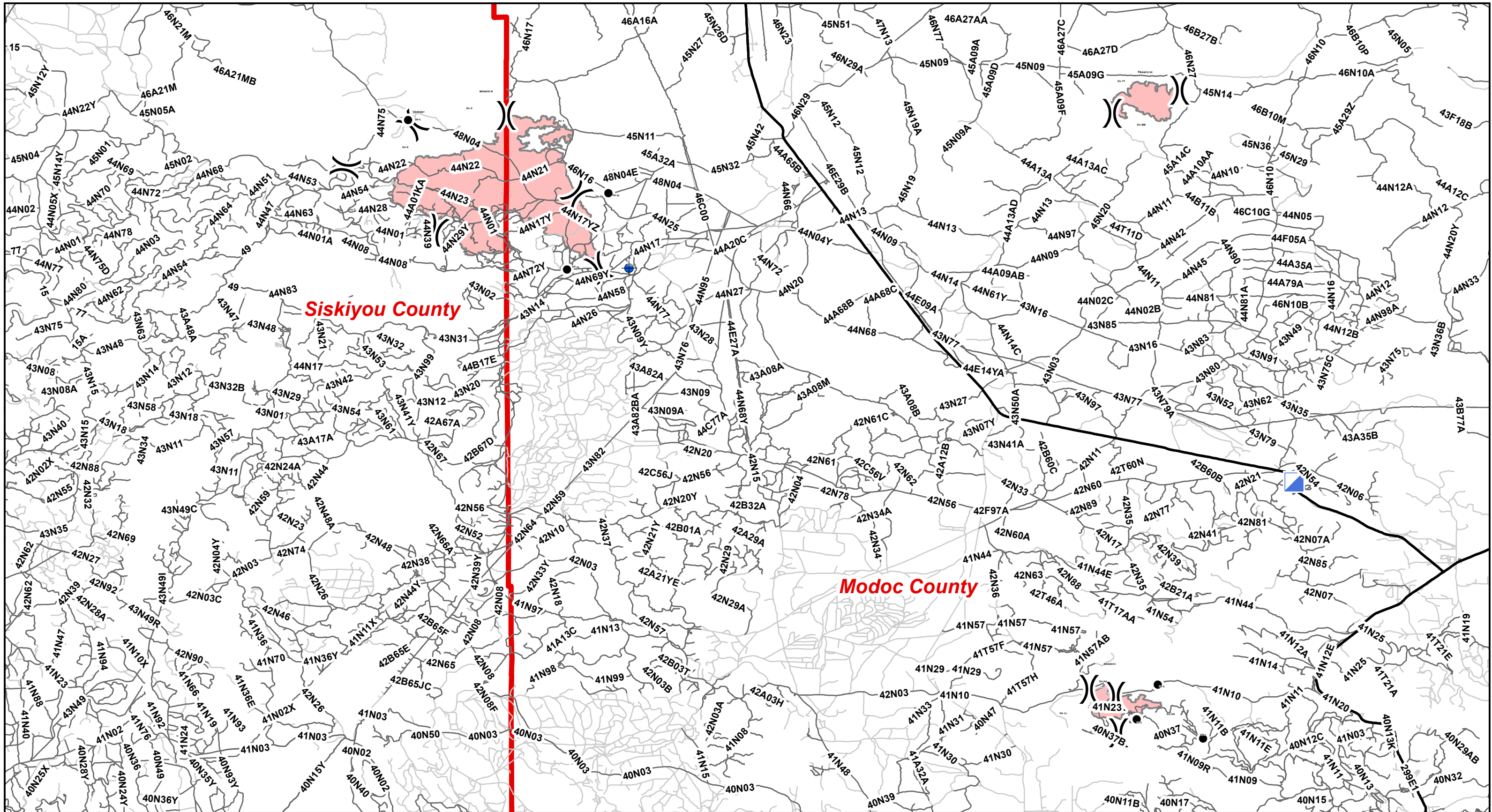

Use Avenza Maps App



0 0.25 0.5
Miles

JAD
7/27/2020
12:55:58 AM






Siskiyou County

Modoc County

- Fire Perimeter
- City
- County Boundary
- Highways
- Incident Command Post
- Named Roads
- Other Roads
- Division Break
- Drop Point



TRANSPORTATION MAP

**2020 July Complex
CA-MDF-000487**

July 27th 2020



Use Avenza Maps App