











-  Fire Perimeter
-  City
-  Highways
-  Incident Command Post
-  County Boundary
-  Named Roads
-  Division Break
-  Other Roads
-  Drop Point



# TRANSPORTATION MAP

2020 July Complex  
CA-MDF-000487

July 27th 2020



Use Avenza Maps App