







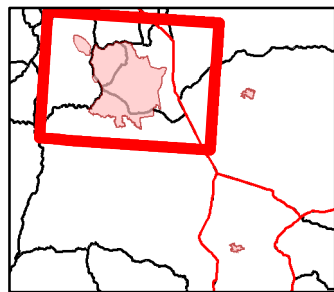


**July Complex
IAP
CA-MDF-000487
07/28/2020
Day
NAD83, Zone 10
Caldwell Index**

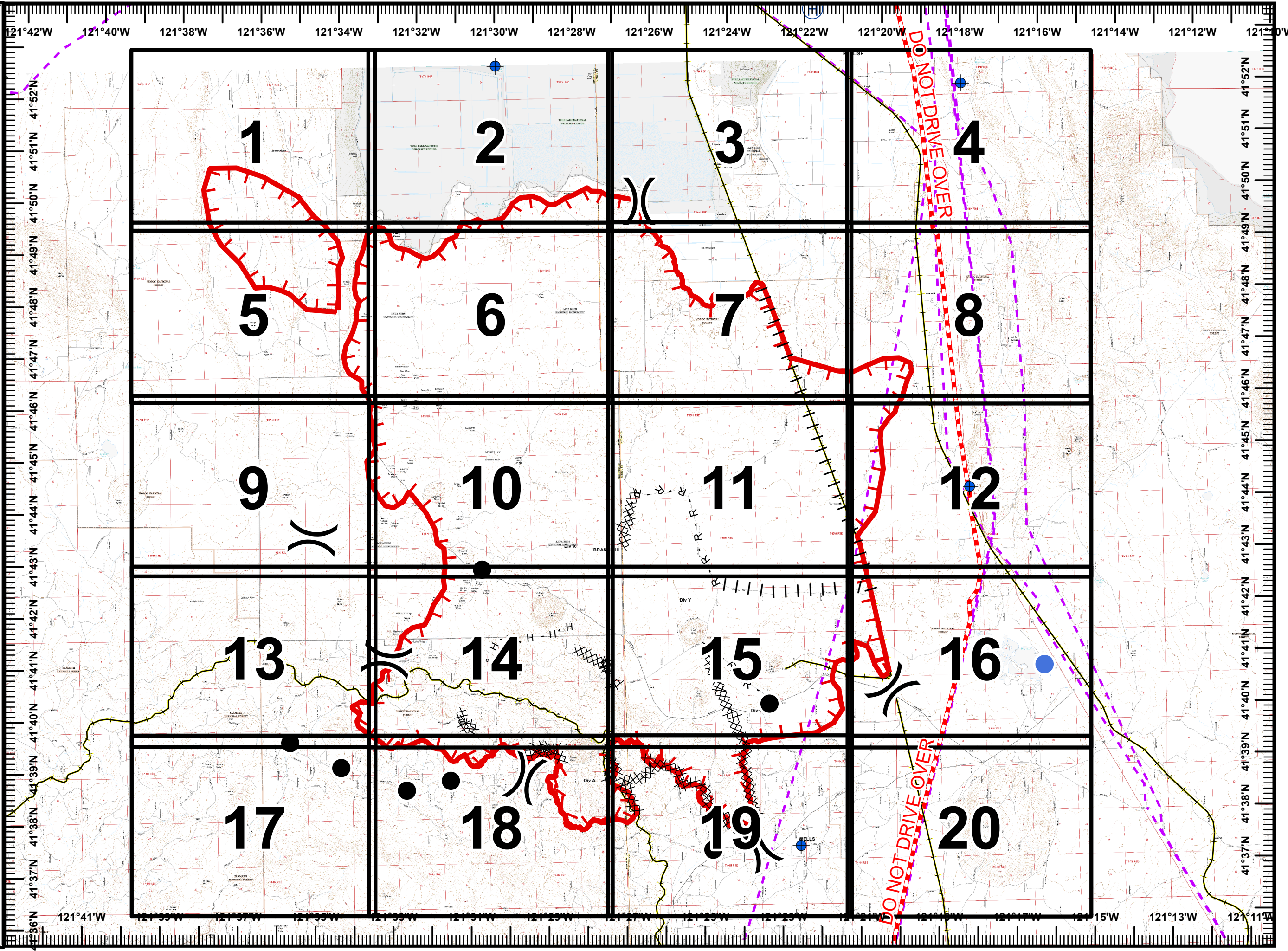
-  Dip Site
-  Drop Point
-  Helibase
-  Helispot
-  Division Break

-  Uncontrolled Fire Edge
-  Completed Dozer Line
-  H - H Completed Hand Line
-  R - R Road as Completed Line
-  Proposed Burnout
-  Railroads
-  Pipeline
-  Transmission Lines




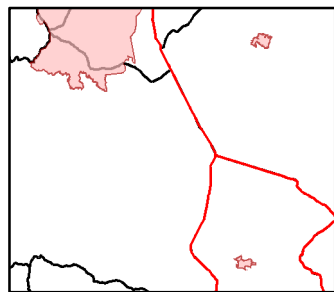
JAD
7/28/2020
1:48:47 AM

0 1.25 2.5
Miles



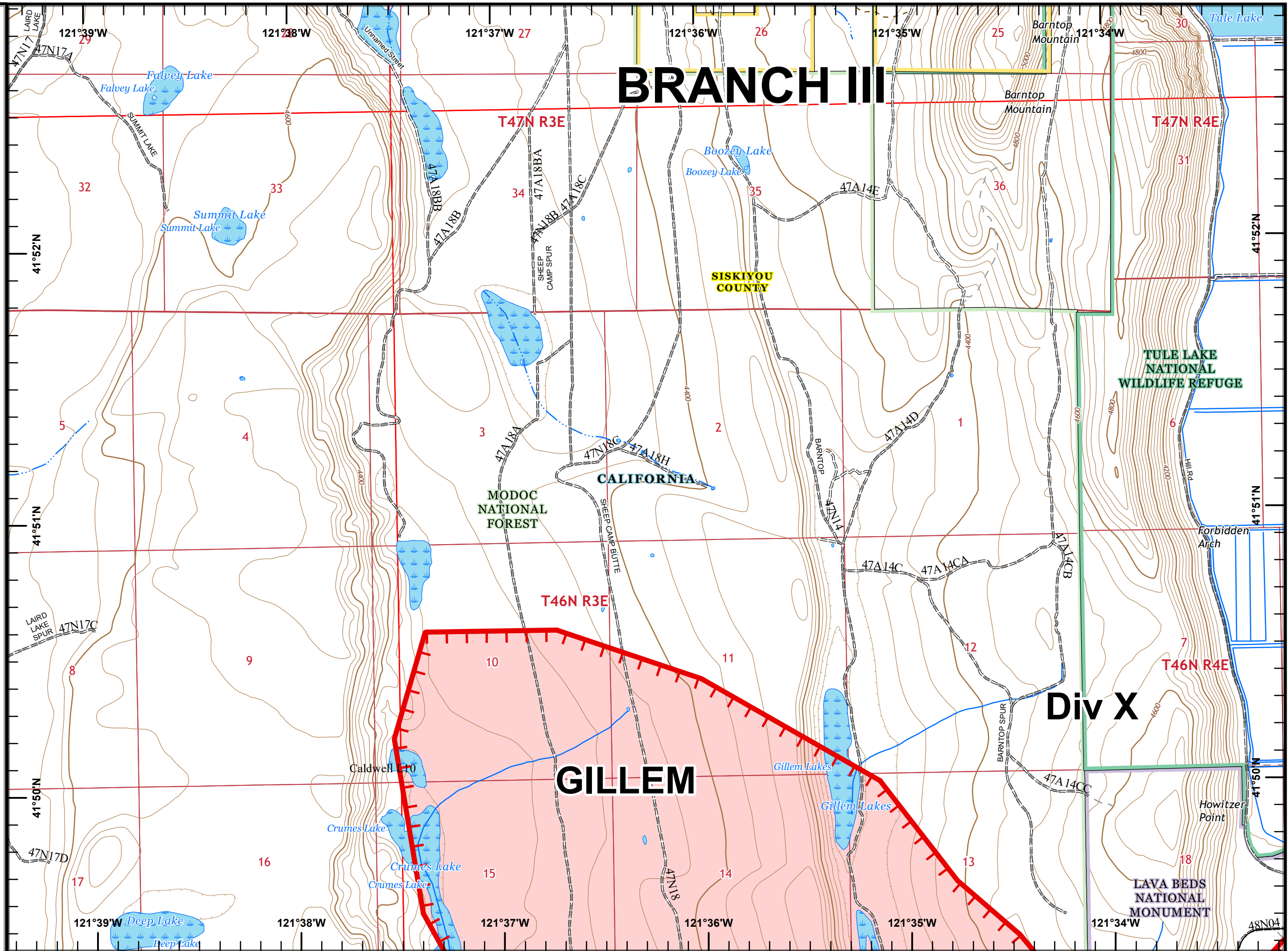
July Complex
 IAP
 CA-MDF-000487
 07/28/2020
 Day
 NAD83, Zone 10
 Page 1 of 22
 Caldwell L10

 Uncontrolled Fire Edge





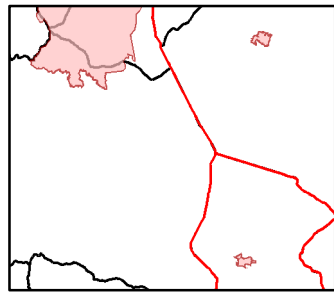
JAD
 7/28/2020
 2:59:24 AM

0 0.25 0.5
 Miles



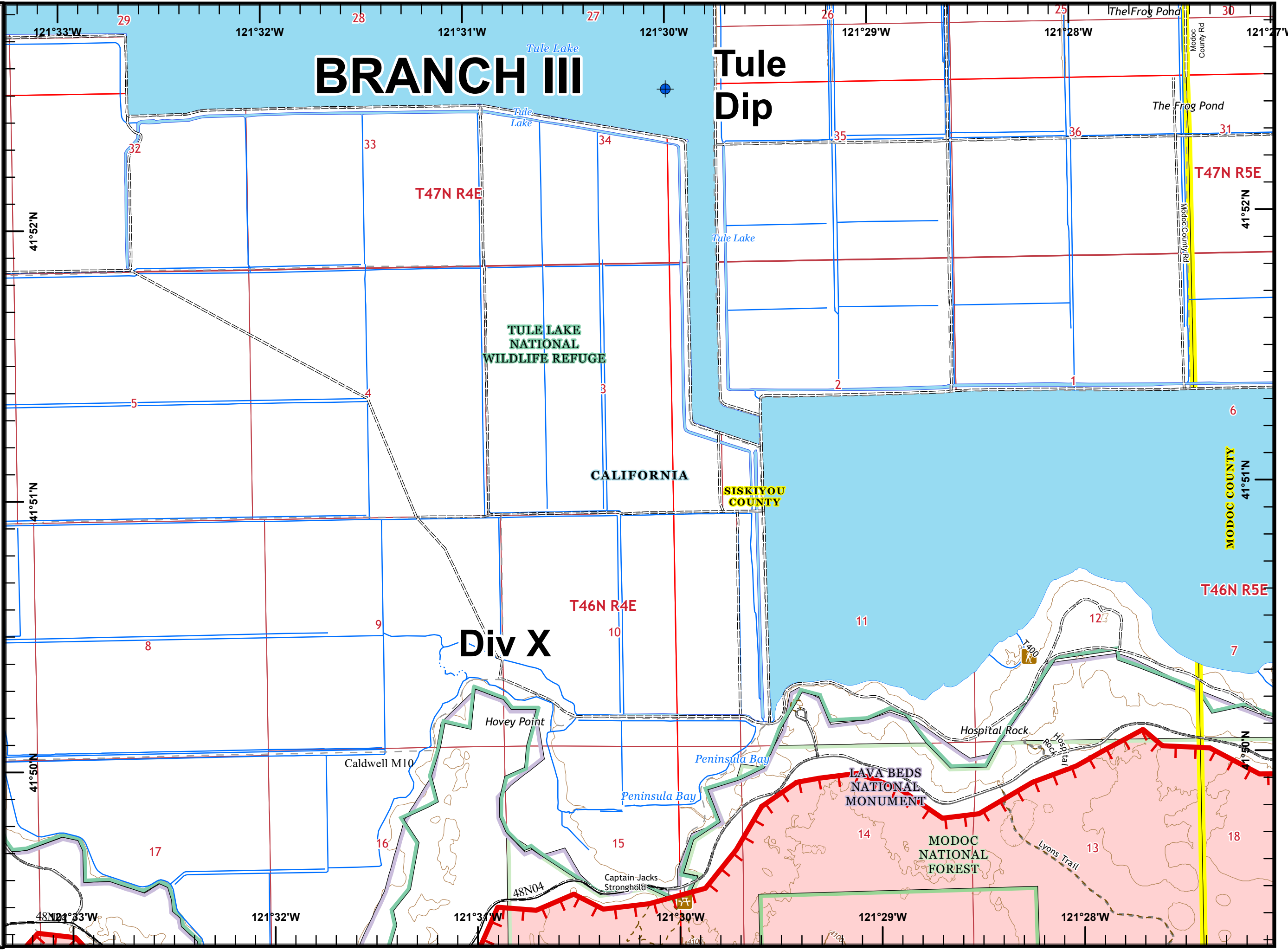
July Complex
 IAP
 CA-MDF-000487
 07/28/2020
 Day
 NAD83, Zone 10
 Page 2 of 22
 Caldwell M10

 Dip Site
 Uncontrolled Fire Edge



JAD
 7/28/2020
 2:59:36 AM

Use Avenza Maps App
 0 0.25 0.5
 Miles



July Complex
 IAP
 CA-MDF-000487
 07/28/2020
 Day
 NAD83, Zone 10
 Page 3 of 22
 Caldwell N10



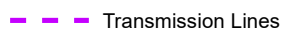
Division Break



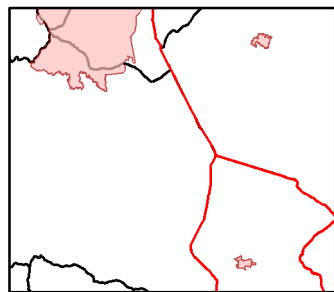
Uncontrolled Fire Edge



Railroads



Transmission Lines

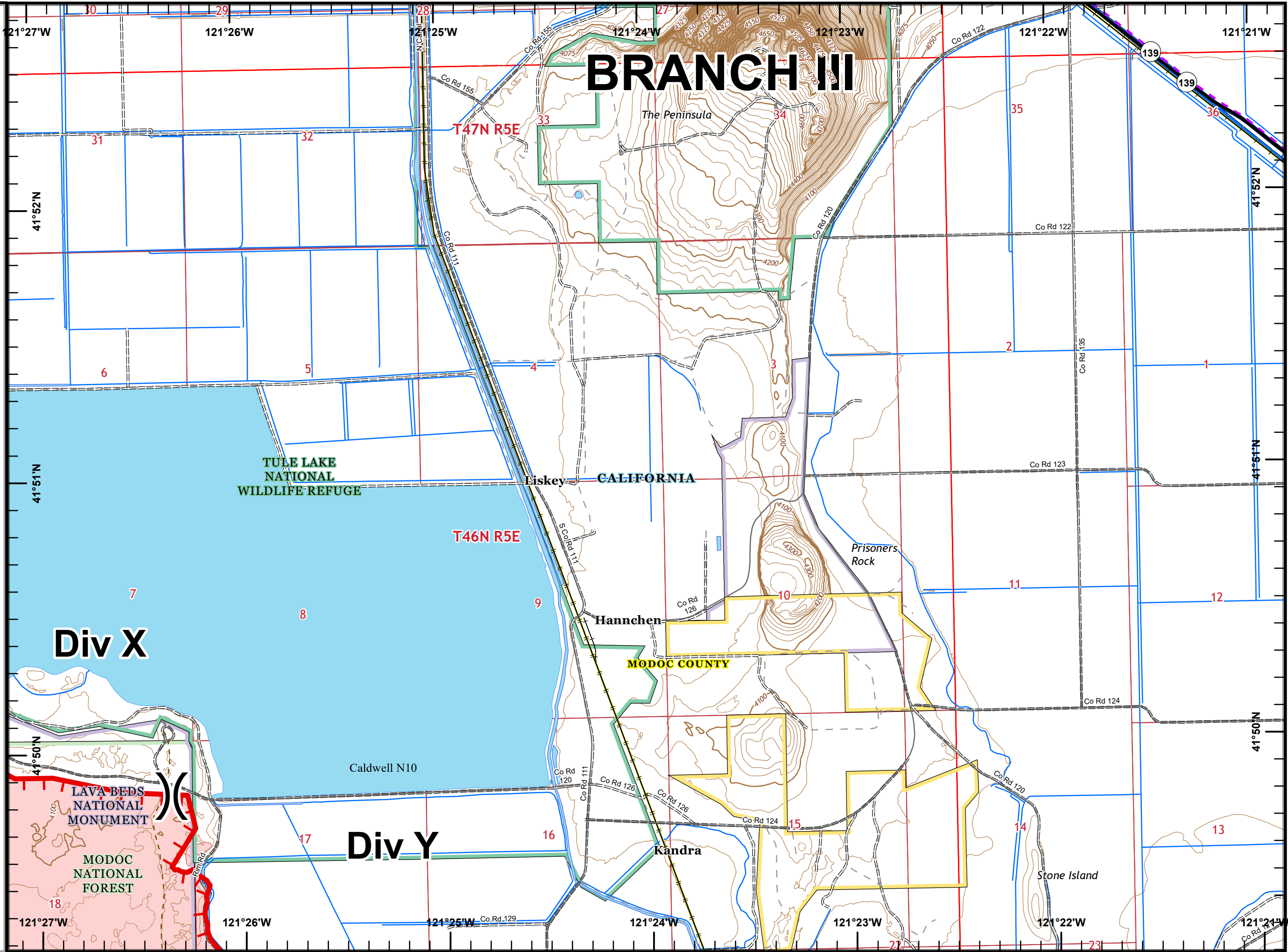
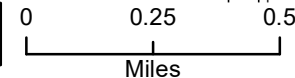


QRickit





Use Avenza Maps App



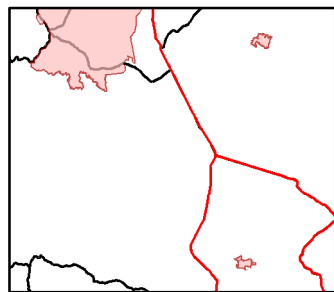


JAD
 7/28/2020
 2:59:47 AM



July Complex
IAP
CA-MDF-000487
07/28/2020
Day
NAD83, Zone 10
Page 4 of 22
Caldwell O10

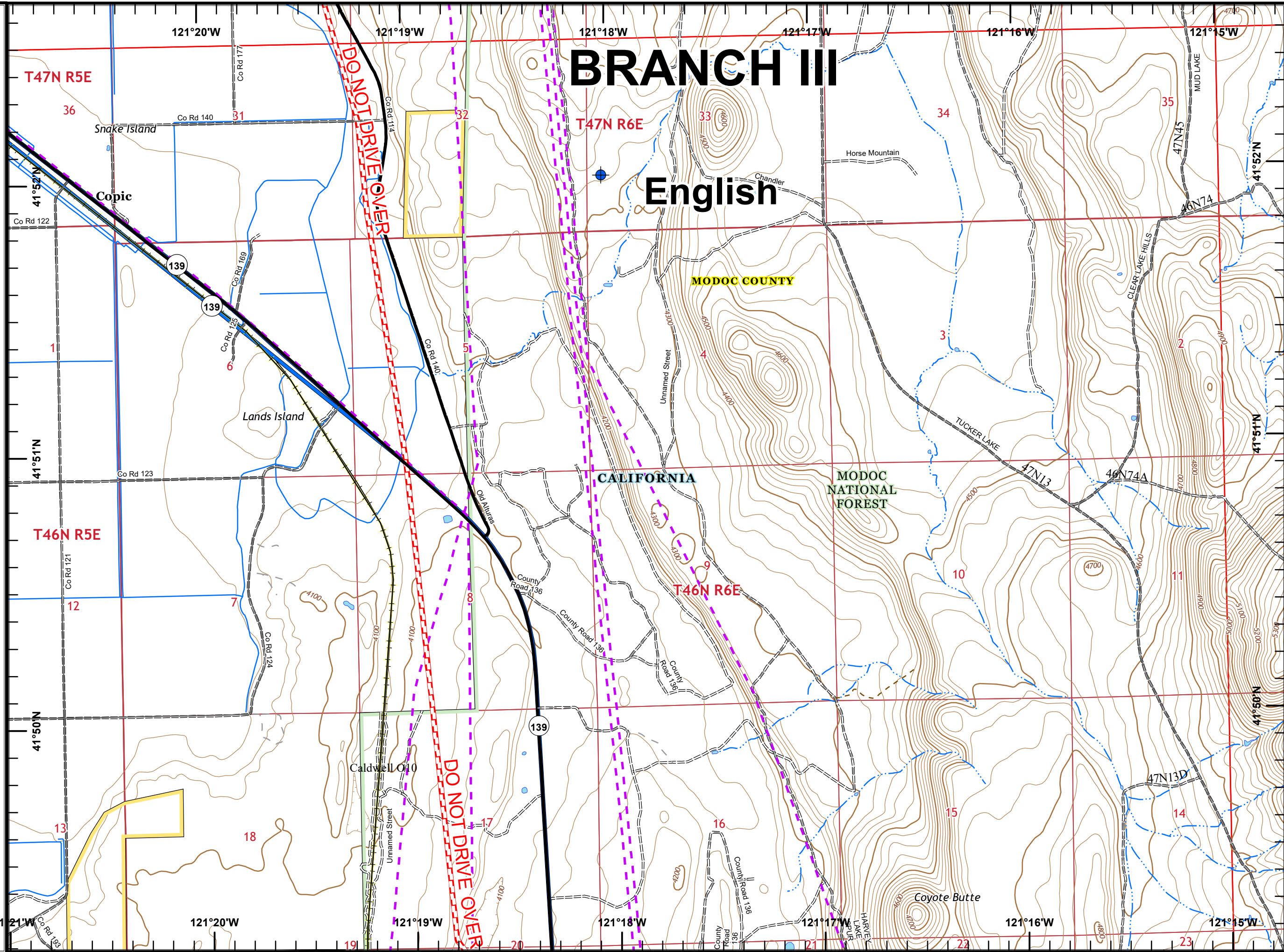
-  Dip Site
-  Railroads
-  Pipeline
-  Transmission Lines



Use Avenza Maps App

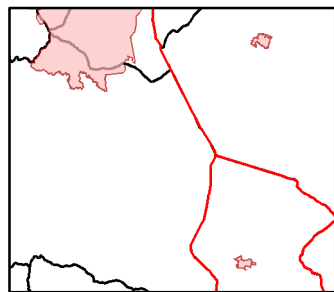
0 0.25 0.5
Miles

JAD
7/28/2020
2:59:58 AM



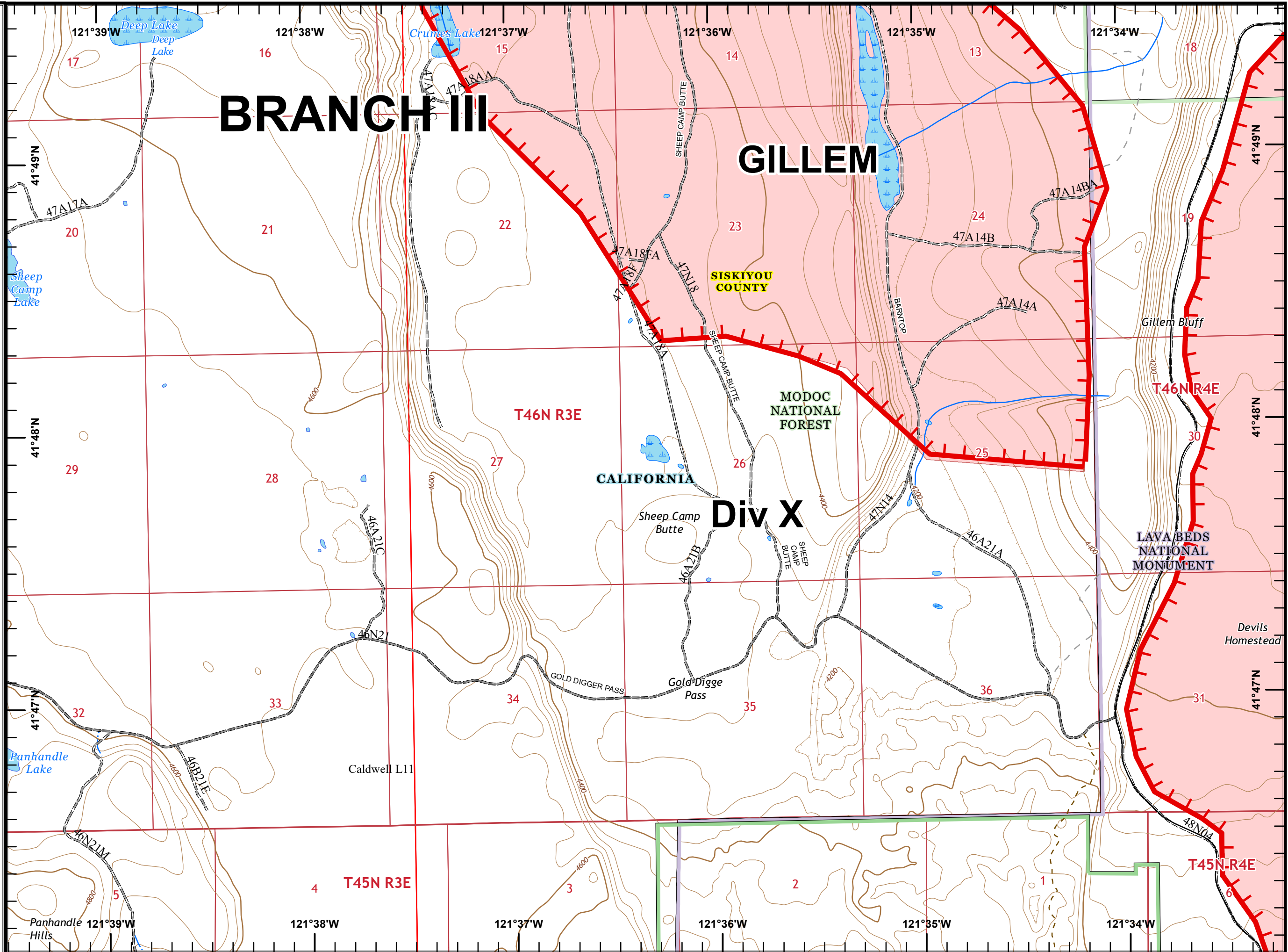
July Complex
 IAP
 CA-MDF-000487
 07/28/2020
 Day
 NAD83, Zone 10
 Page 5 of 22
 Caldwell L11

 Uncontrolled Fire Edge



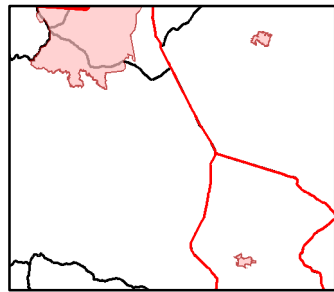
JAD
 7/28/2020
 3:00:08 AM

0 0.25 0.5
 Miles



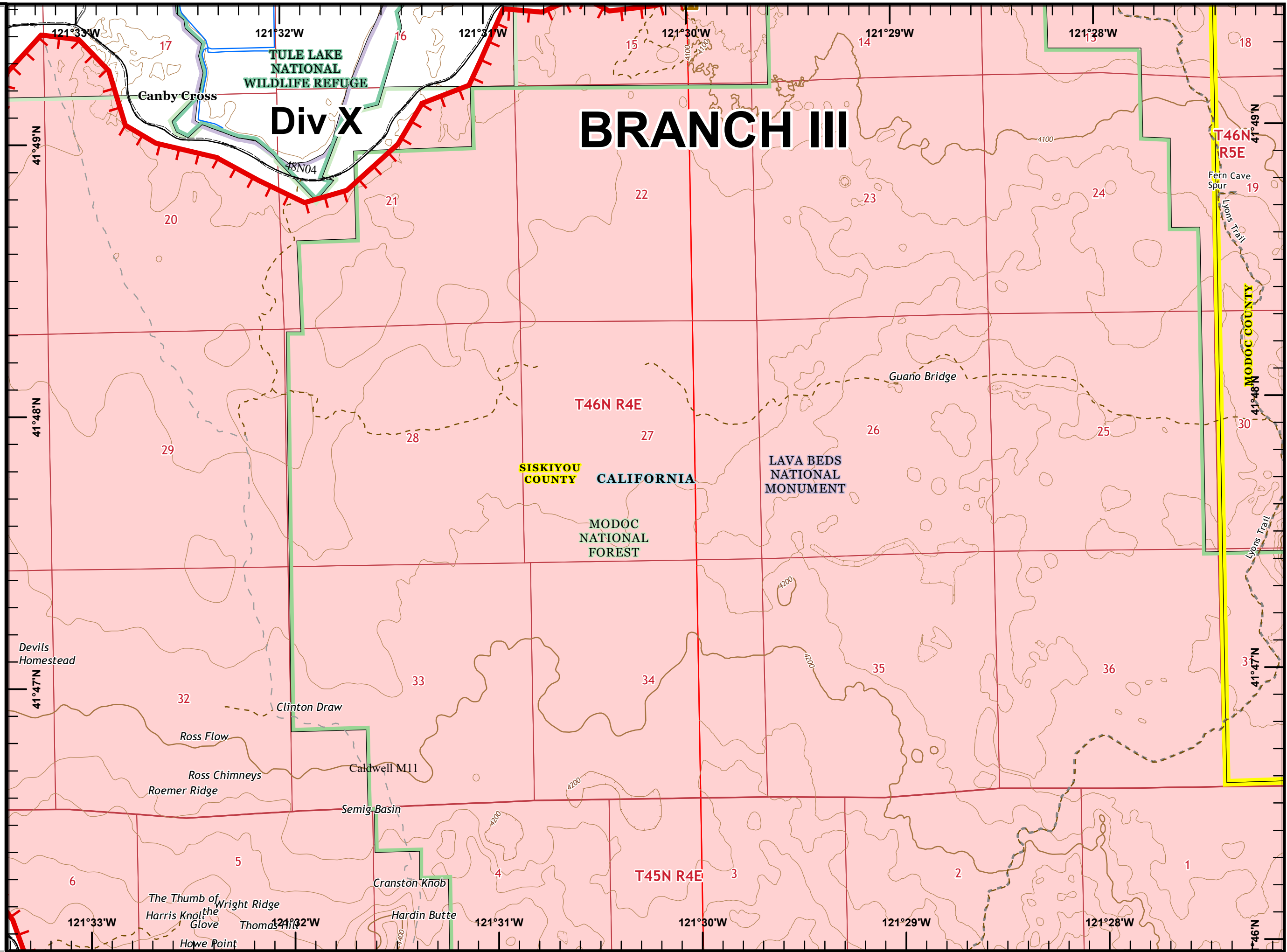
July Complex
IAP
CA-MDF-000487
07/28/2020
Day
NAD83, Zone 10
Page 6 of 22
Caldwell M11

 Uncontrolled Fire Edge






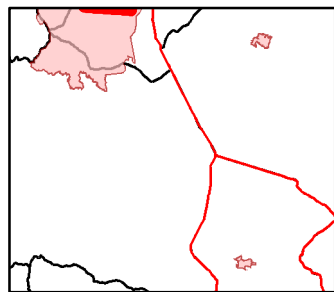


JAD
7/28/2020
3:00:19 AM

Use Avenza Maps App
0 0.25 0.5
Miles



July Complex
 IAP
 CA-MDF-000487
 07/28/2020
 Day
 NAD83, Zone 10
 Page 7 of 22
 Caldwell N11

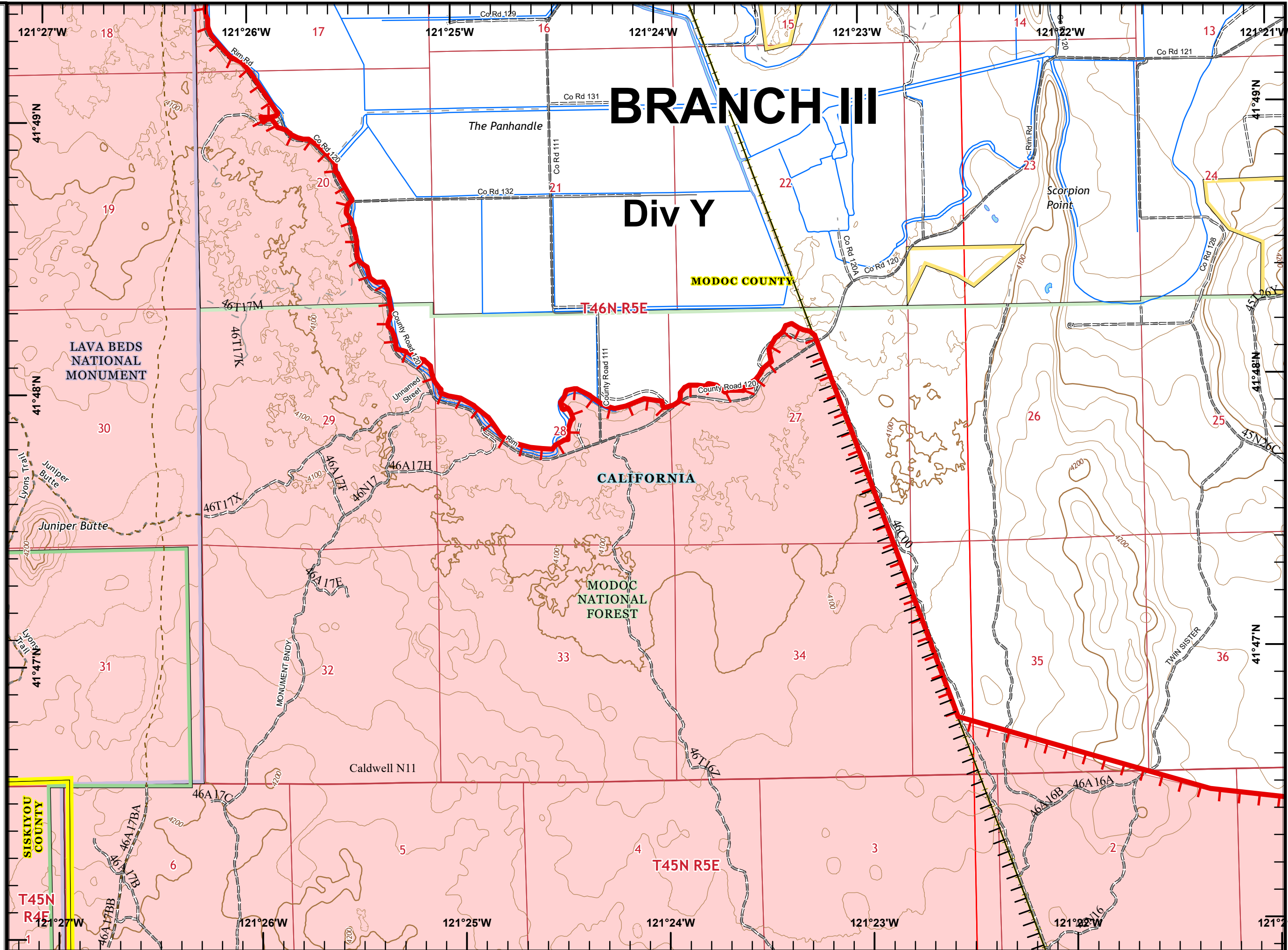
-  Uncontrolled Fire Edge
-  Proposed Burnout
-  Railroads

Use Avenza Maps App

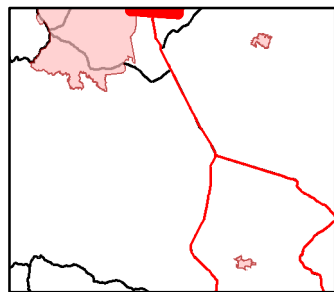
0 0.25 0.5
Miles

JAD
7/28/2020
3:00:29 AM



July Complex
 IAP
 CA-MDF-000487
 07/28/2020
 Day
 NAD83, Zone 10
 Page 8 of 22
 Caldwell O11

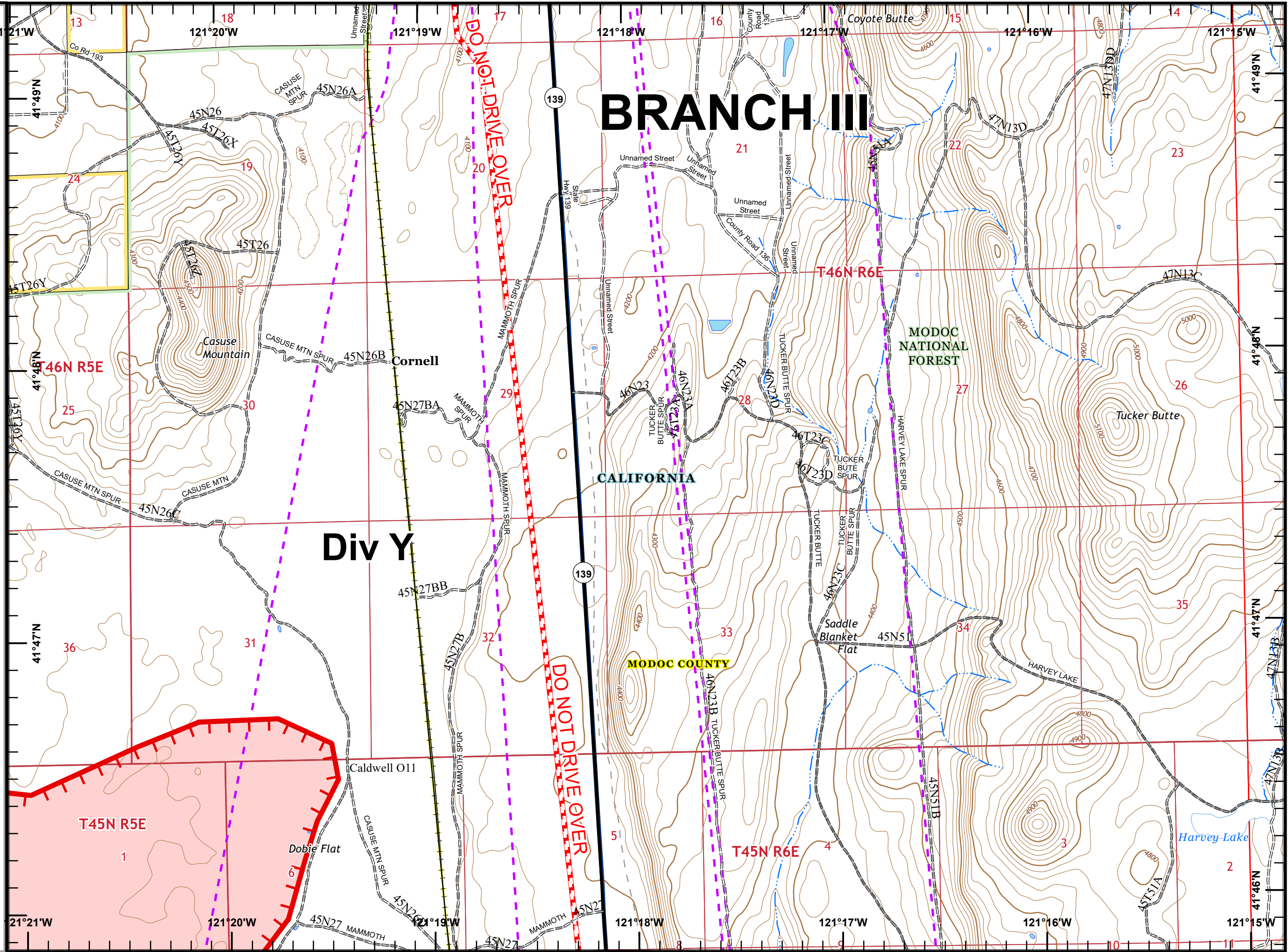
- Uncontrolled Fire Edge
- Railroads
- Pipeline
- Transmission Lines



JAD
 7/28/2020
 3:00:40 AM

Use Avenza Maps App

0 0.25 0.5
 Miles



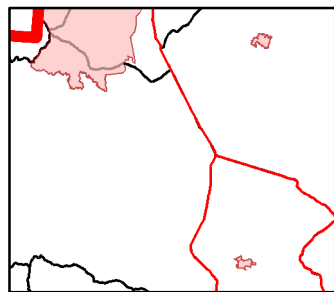
July Complex
IAP
CA-MDF-000487
07/28/2020
Day
NAD83, Zone 10
Page 9 of 22
Caldwell L12



Division Break



Uncontrolled Fire Edge



QRickit

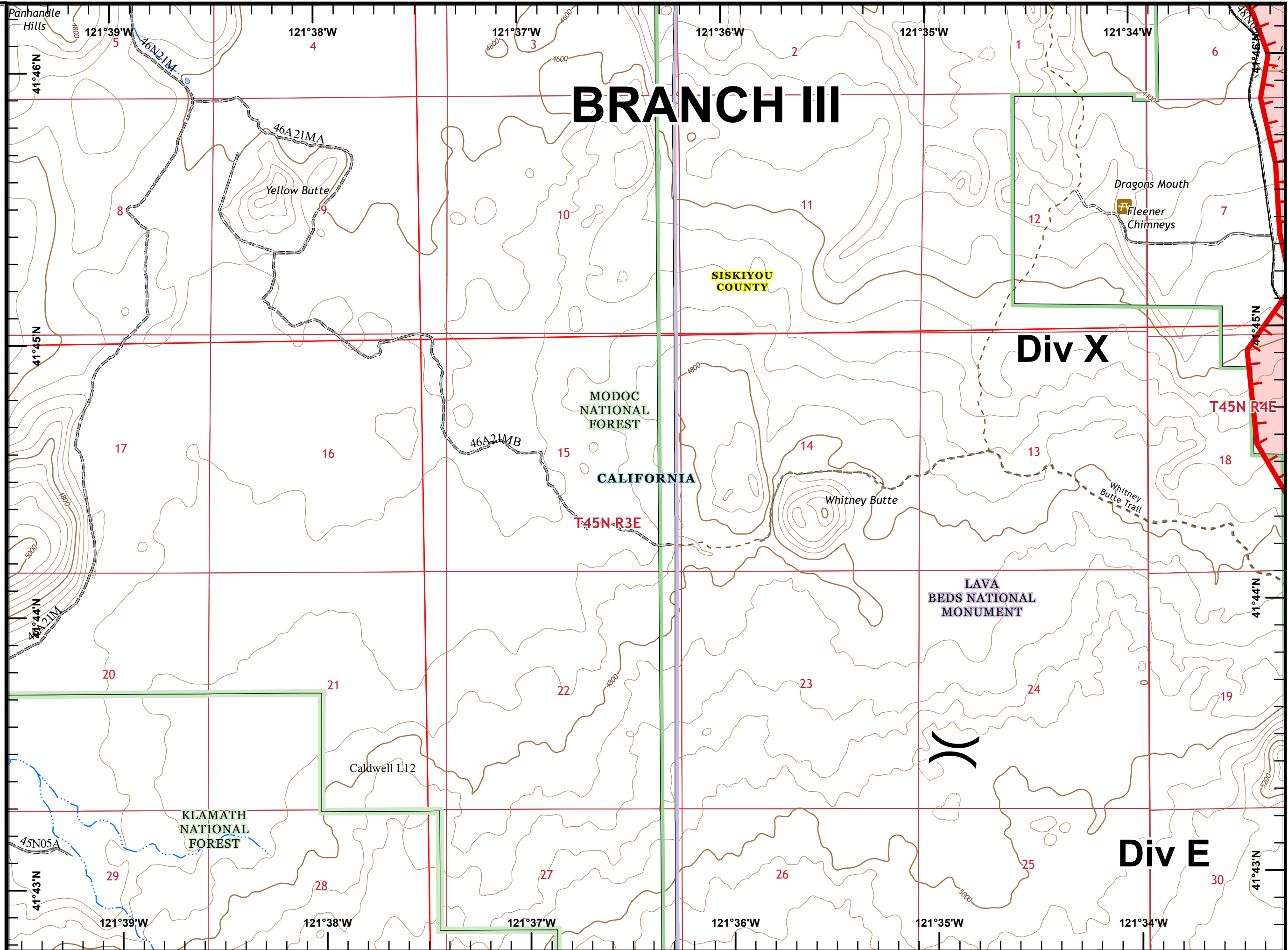


JAD
7/28/2020
3:00:53 AM

Use Avenza Maps App

0 0.25 0.5

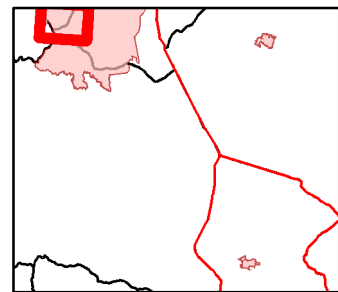
Miles



July Complex
IAP
CA-MDF-000487
07/28/2020
Day
NAD83, Zone 10
Page 10 of 22
Caldwell M12

BRANCH III

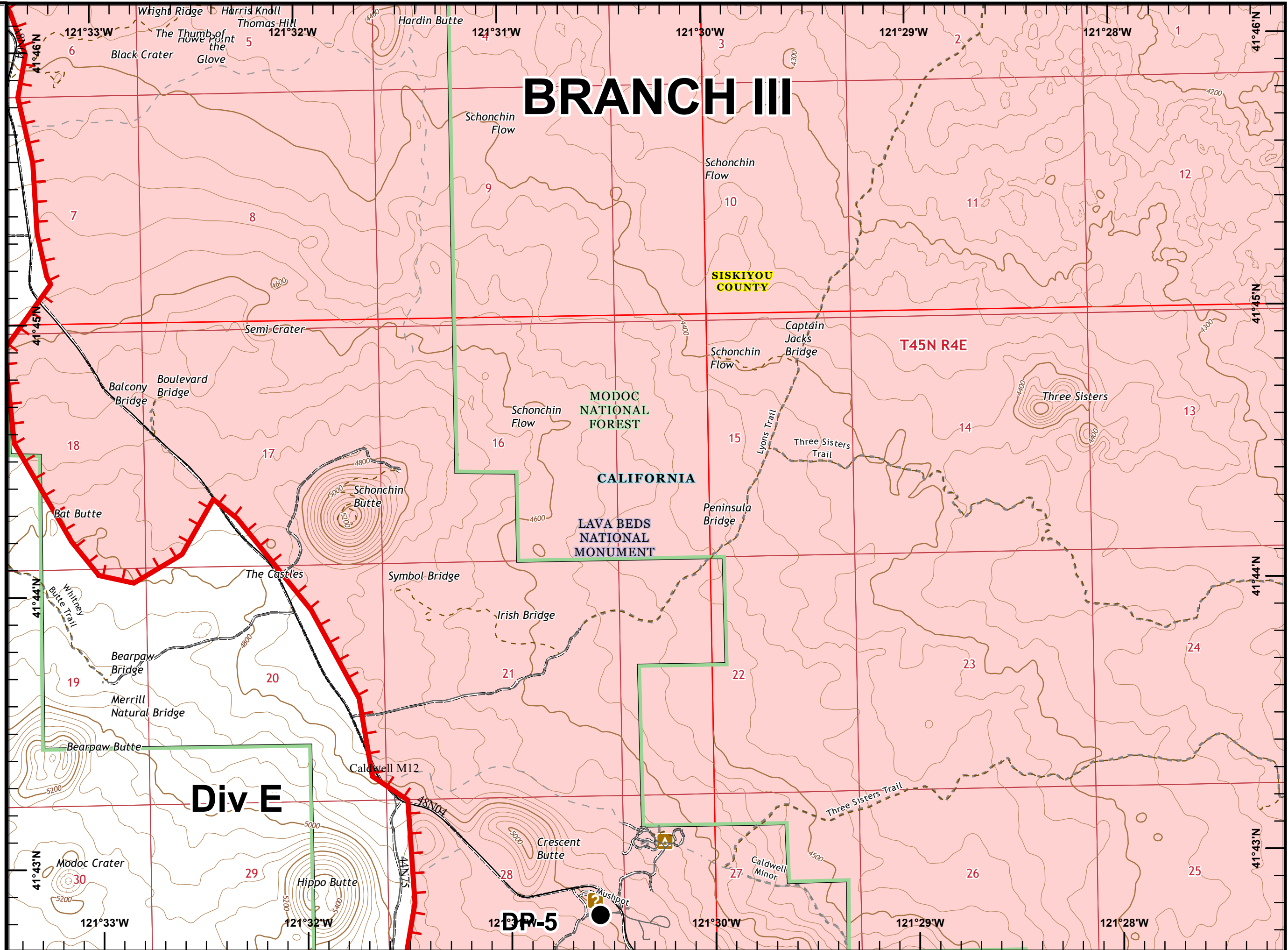
- Drop Point
- ┌ Uncontrolled Fire Edge



JAD
7/28/2020
3:01:03 AM


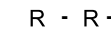



Use Avenza Maps App

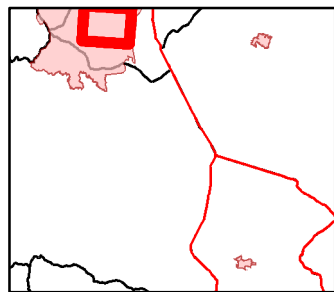
0 0.25 0.5
Miles



July Complex
IAP
CA-MDF-000487
07/28/2020
Day
NAD83, Zone 10
Page 11 of 22
Caldwell N12

BRANCH III

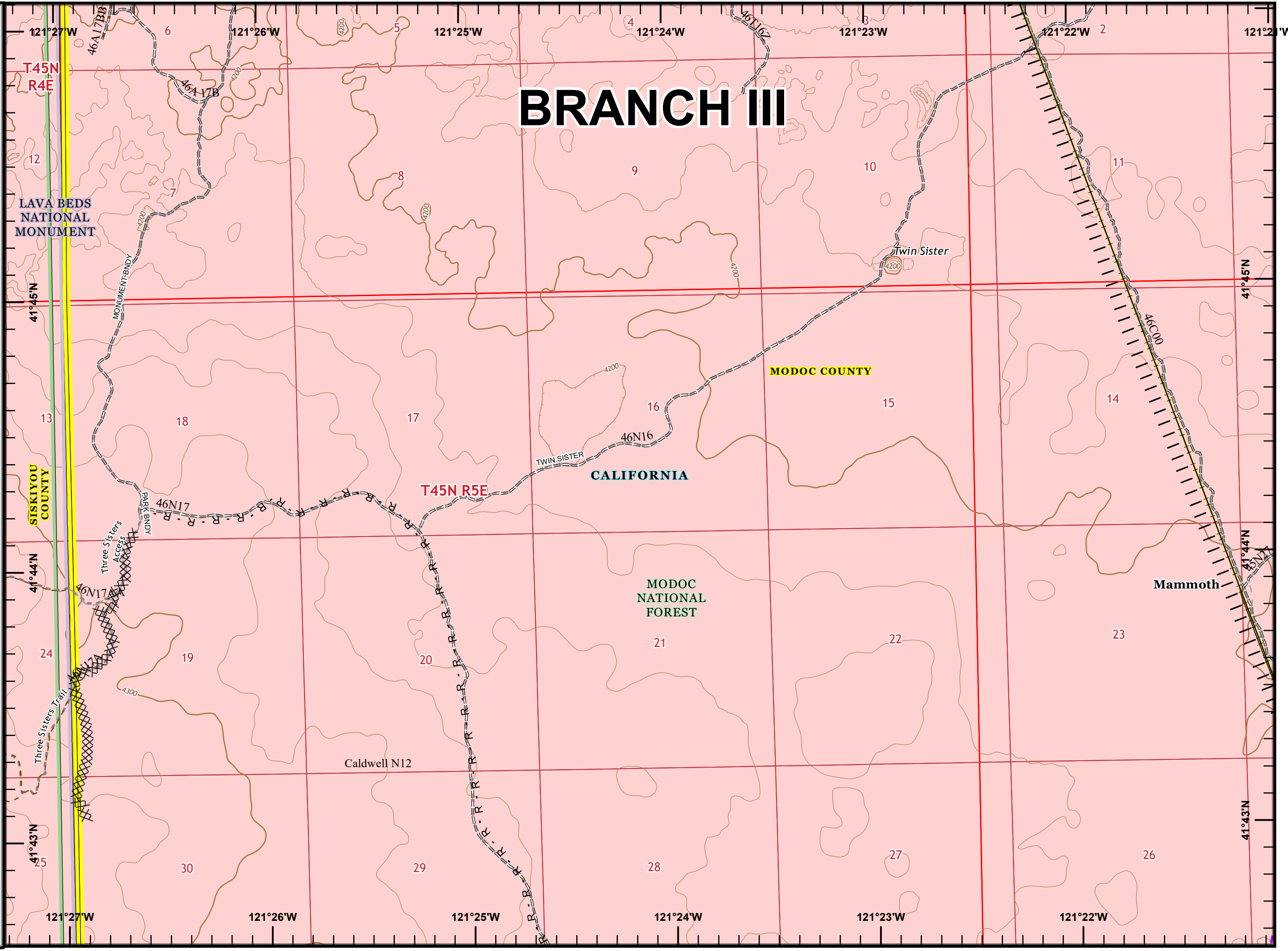
-  Completed Dozer Line
-  R - R - Road as Completed Line
-  Proposed Burnout
-  Railroads
-  Transmission Lines









JAD
7/28/2020
3:01:15 AM

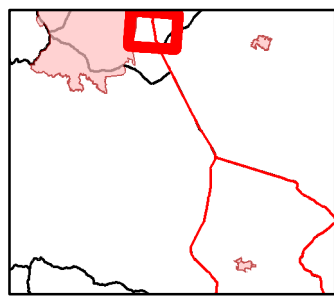
0 0.25 0.5
Miles

Use Avenza Maps App



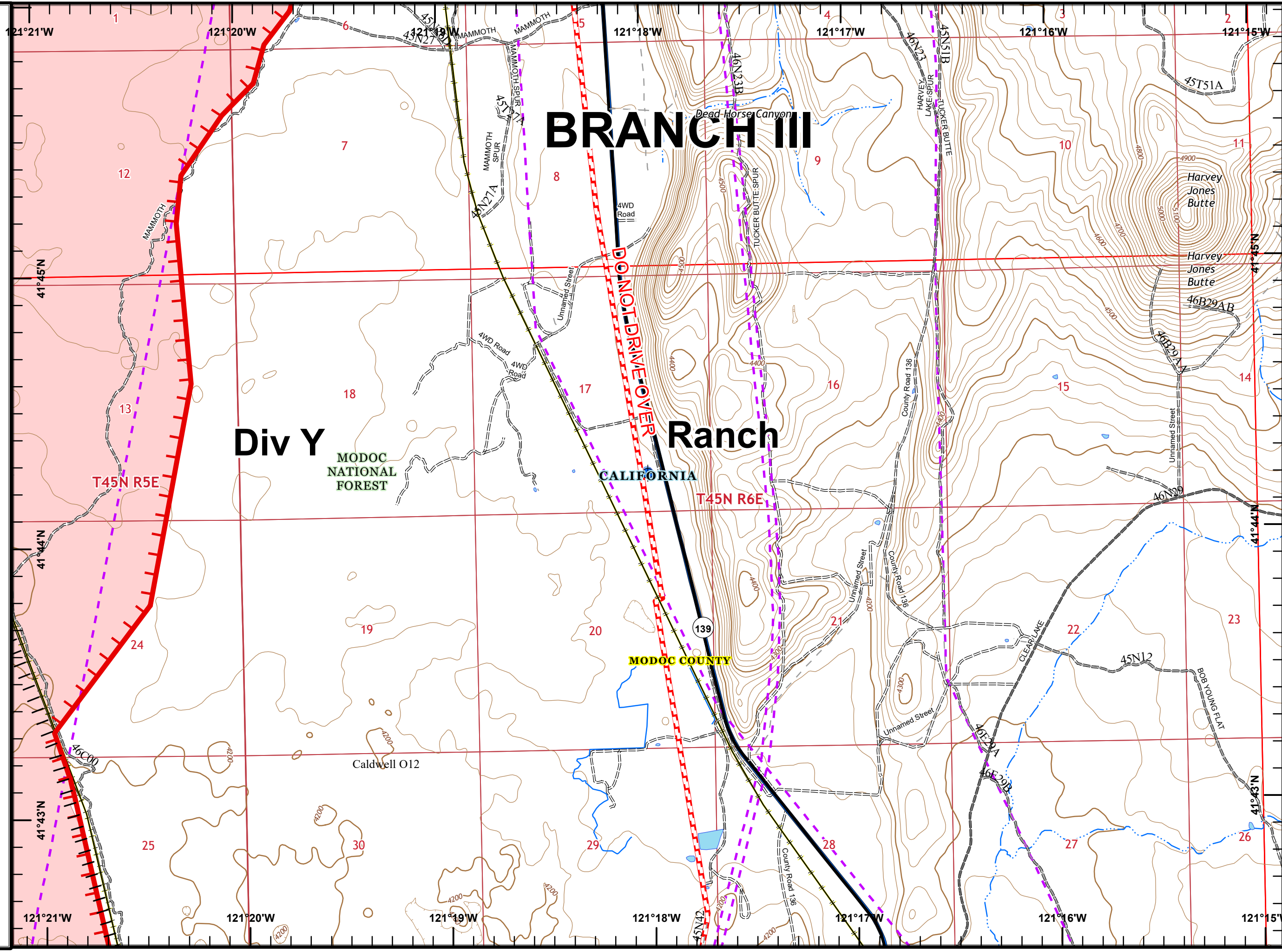
July Complex
 IAP
 CA-MDF-000487
 07/28/2020
 Day
 NAD83, Zone 10
 Page 12 of 22
 Caldwell O12

-  Dip Site
-  Uncontrolled Fire Edge
-  Proposed Burnout
-  Railroads
-  Pipeline
-  Transmission Lines






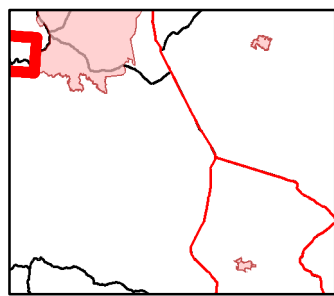


JAD
 7/28/2020
 3:01:28 AM

0 0.25 0.5
 Miles



July Complex
 IAP
 CA-MDF-000487
 07/28/2020
 Day
 NAD83, Zone 10
 Page 13 of 22
 Caldwell L13

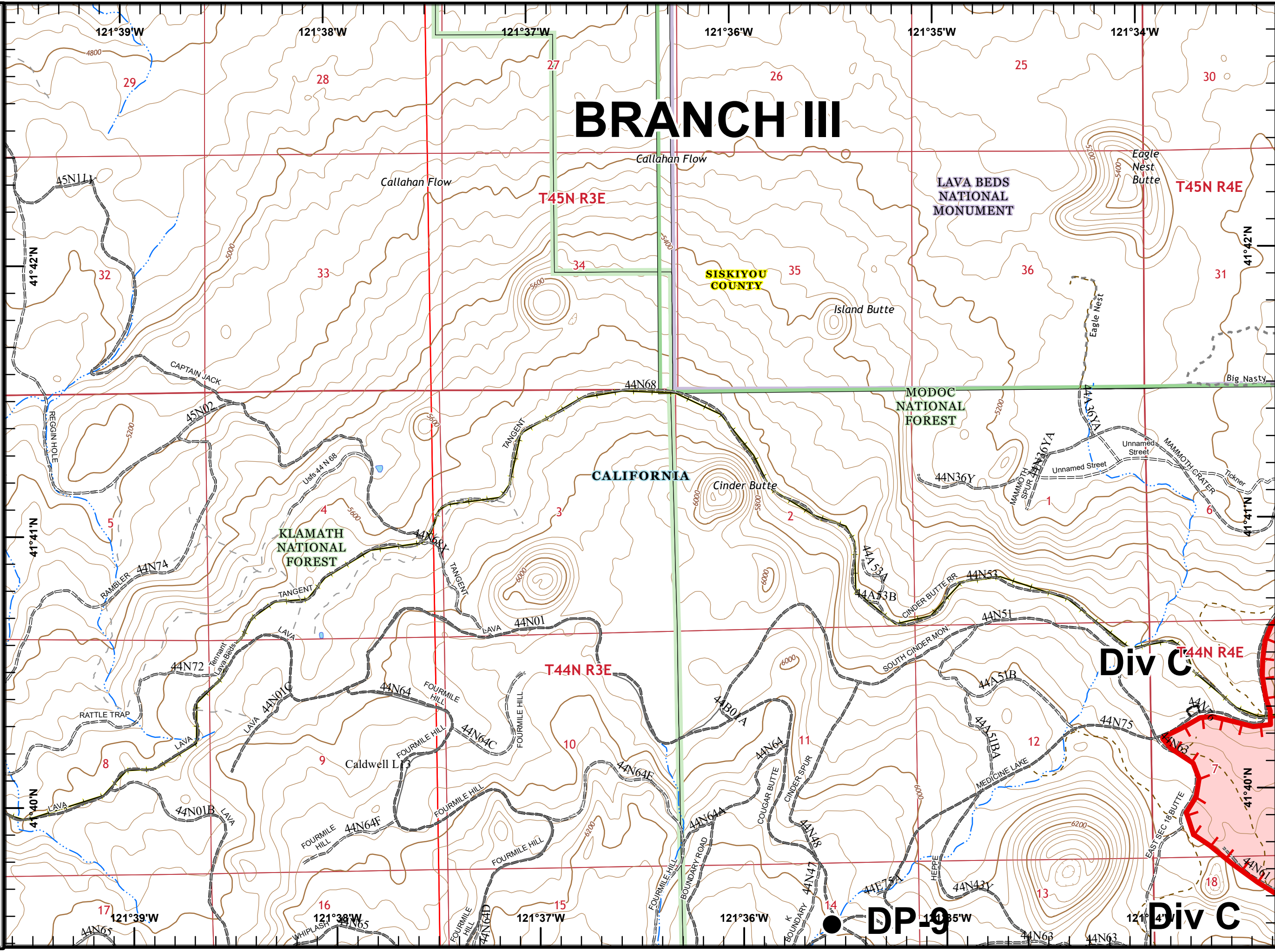
-  Drop Point
-  Uncontrolled Fire Edge
-  Railroads

Use Avenza Maps App

0 0.25 0.5
Miles

JAD
7/28/2020
3:01:41 AM









BRANCH III

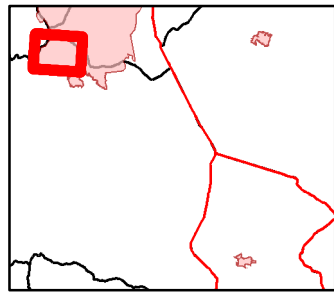
Div C

DP-9


Div C

July Complex
 IAP
 CA-MDF-000487
 07/28/2020
 Day
 NAD83, Zone 10
 Page 14 of 22
 Caldwell M13

-  Drop Point
-  Division Break
-  Uncontrolled Fire Edge
-  Completed Dozer Line
-  Completed Hand Line
-  Railroads



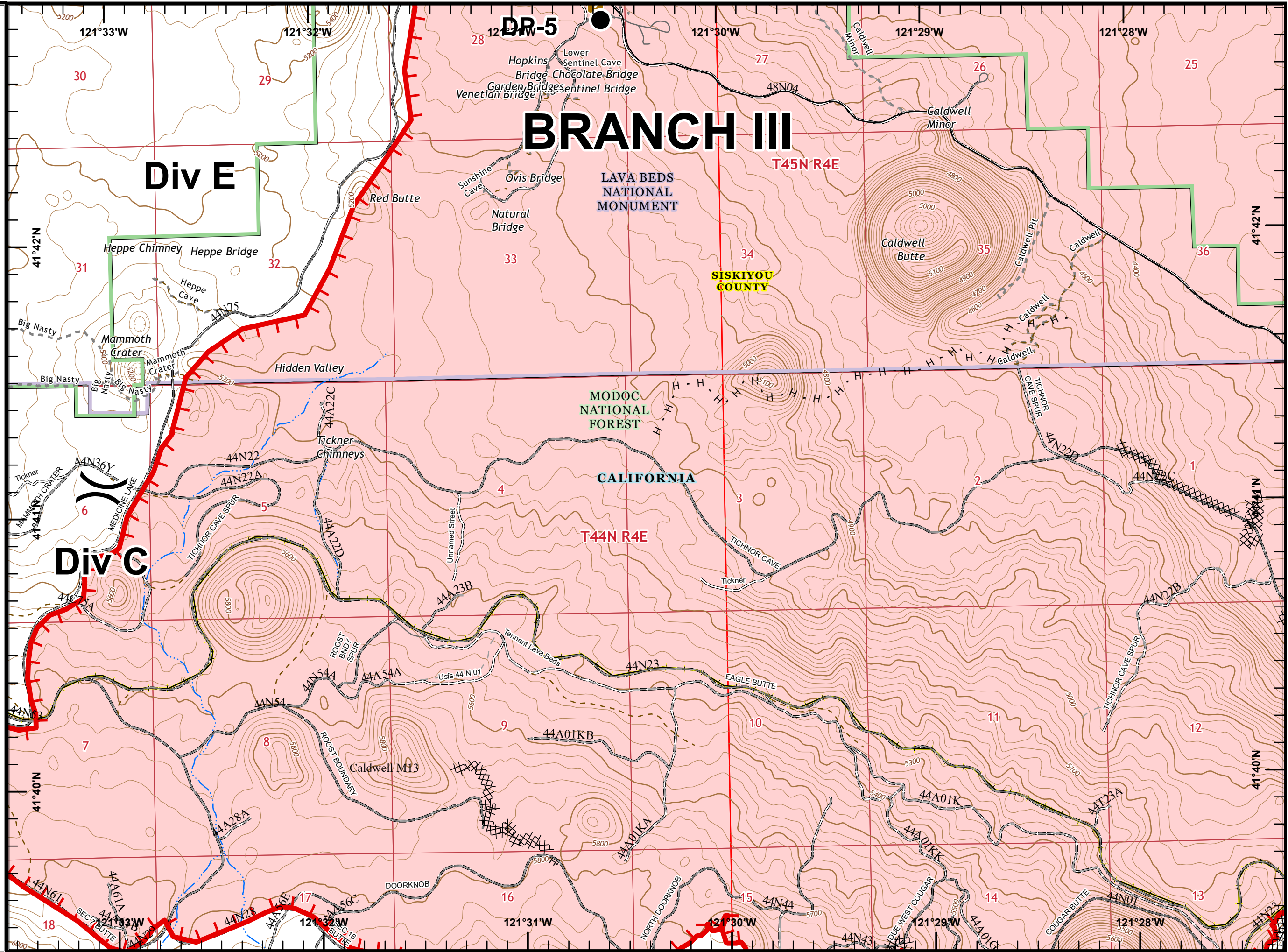
QRickit










Use Avenza Maps App

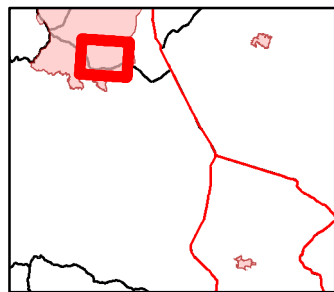


0 0.25 0.5
Miles

JAD
7/28/2020
3:01:55 AM



July Complex
IAP
CA-MDF-000487
07/28/2020
Day
NAD83, Zone 10
Page 15 of 22
Caldwell N13

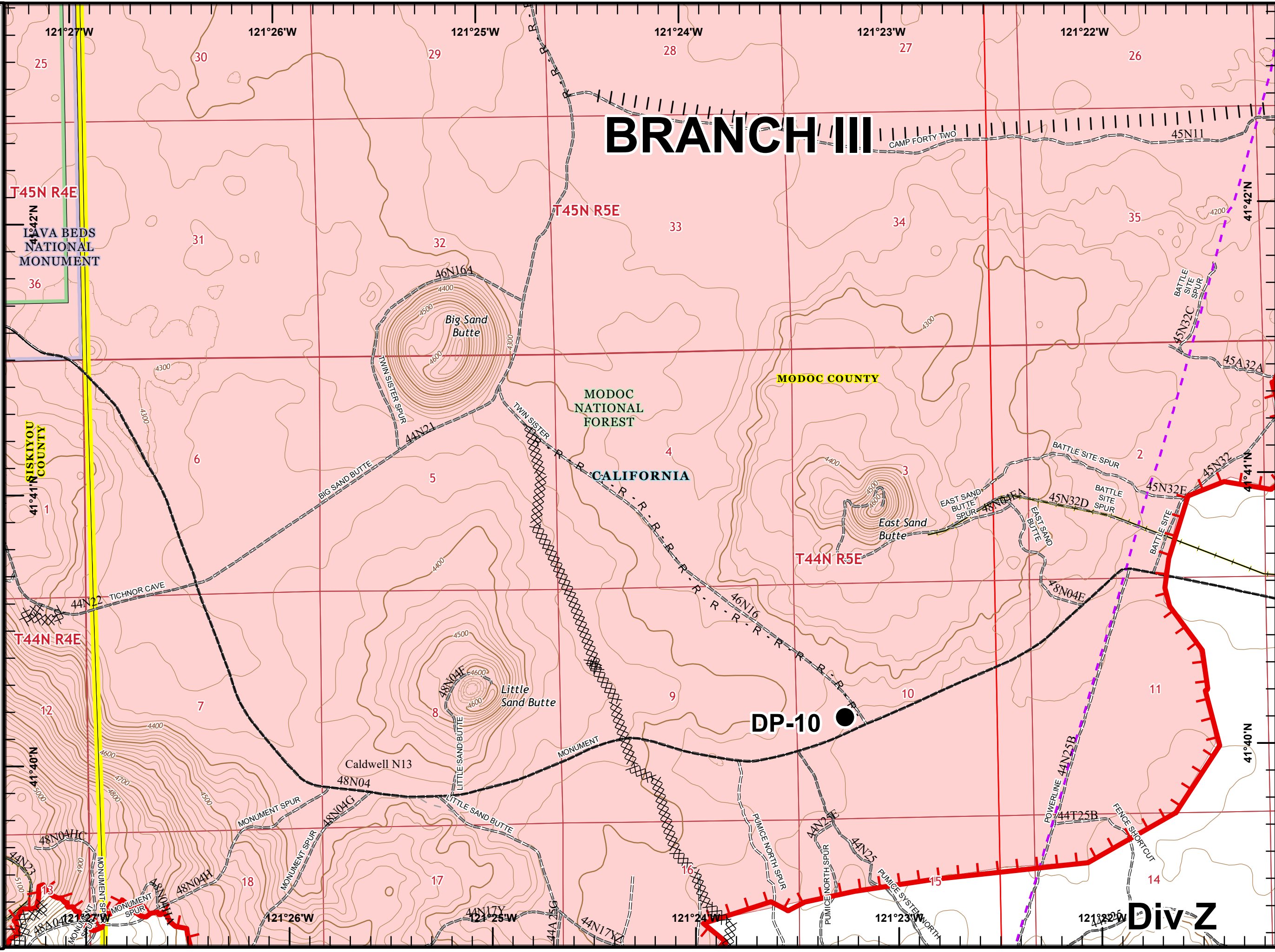
-  Drop Point
-  Uncontrolled Fire Edge
-  Completed Dozer Line
-  R - R - Road as Completed Line
-  Proposed Burnout
-  Railroads
-  Transmission Lines








Use Avenza Maps App

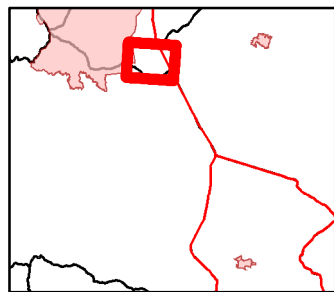
0 0.25 0.5
Miles

JAD
7/28/2020
3:02:11 AM



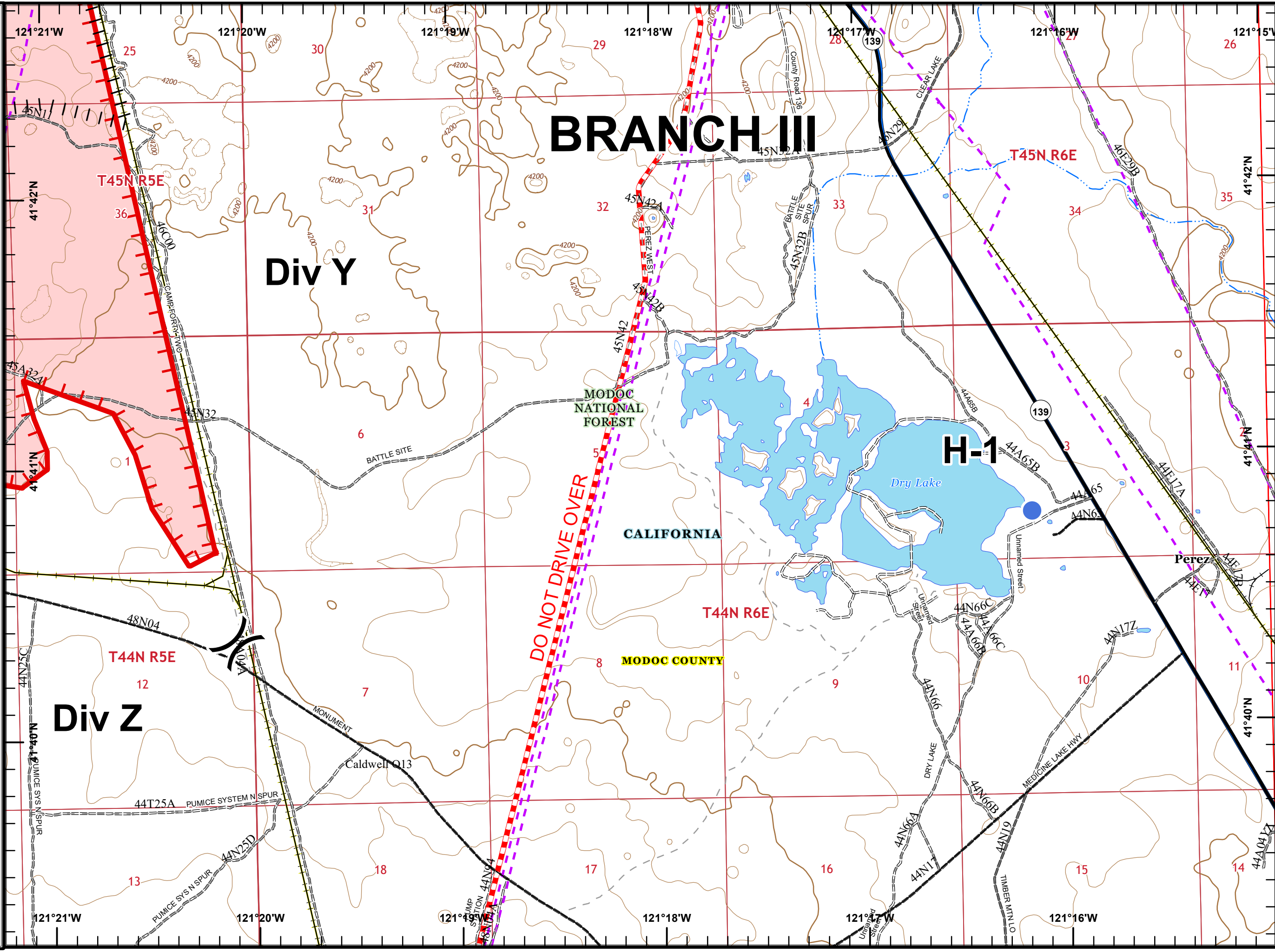
July Complex
IAP
CA-MDF-000487
07/28/2020
Day
NAD83, Zone 10
Page 16 of 22
Caldwell O13

-  Helispot
-  Division Break
-  Uncontrolled Fire Edge
-  Proposed Burnout
-  Railroads
-  Pipeline
-  Transmission Lines



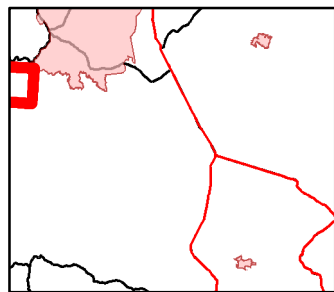
JAD
7/28/2020
3:02:26 AM

Use Avenza Maps App
0 0.25 0.5
Miles



July Complex
IAP
CA-MDF-000487
07/28/2020
Day
NAD83, Zone 10
Page 17 of 22
Caldwell L14

● Drop Point
┌ Uncontrolled Fire Edge

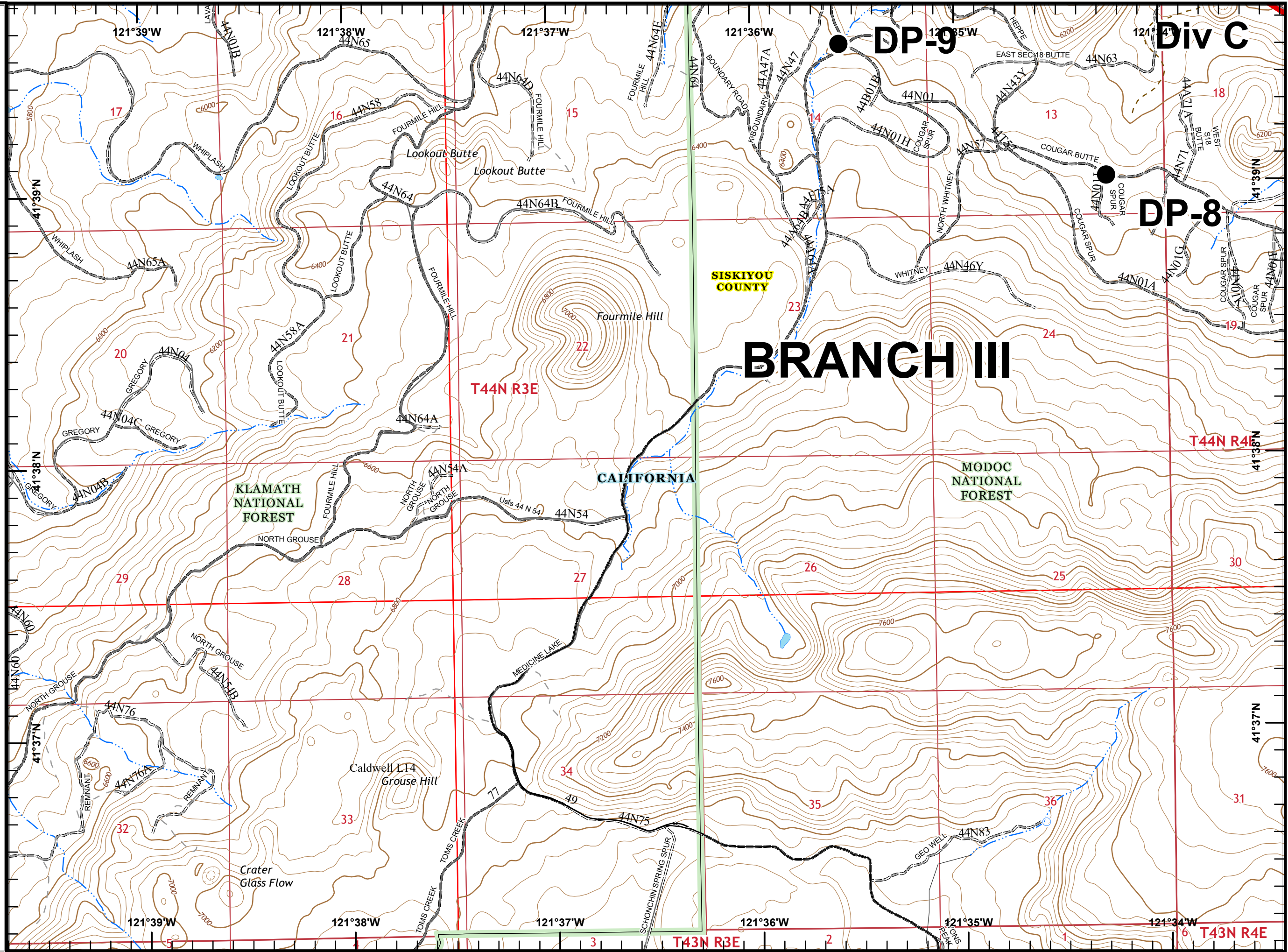


NATIONAL PARK SERVICE

Use Avenza Maps App

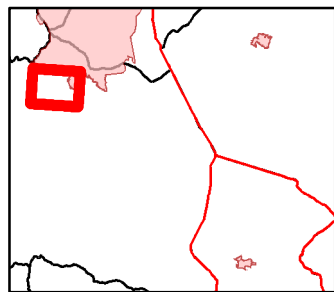
0 0.25 0.5 Miles

JAD 7/28/2020 3:02:40 AM



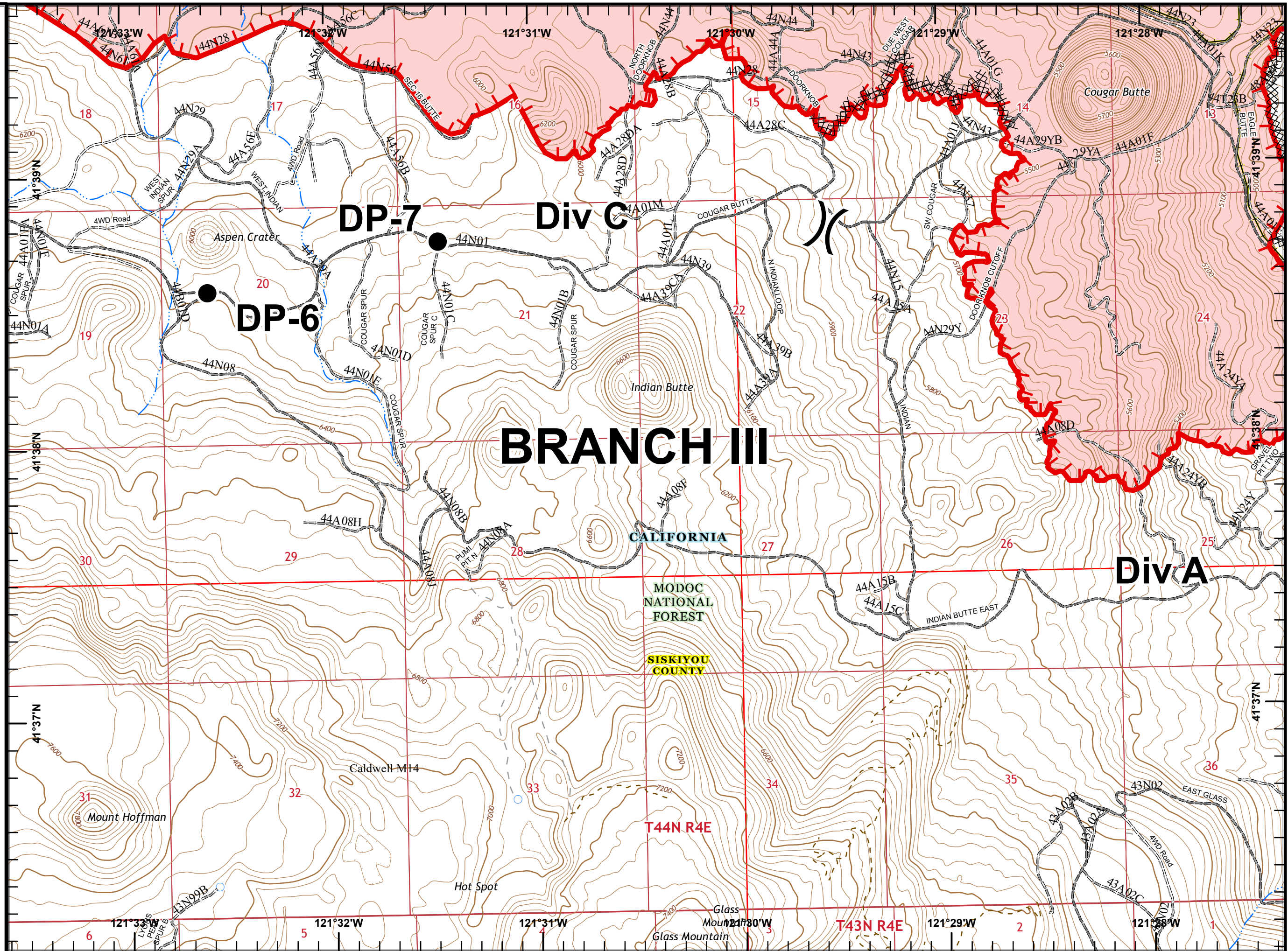
July Complex
IAP
CA-MDF-000487
07/28/2020
Day
NAD83, Zone 10
Page 18 of 22
Caldwell M14

- Drop Point
-) Division Break
- ┌ Uncontrolled Fire Edge
- XXXXX Completed Dozer Line
- +— Railroads



JAD
7/28/2020
3:02:53 AM

0 0.25 0.5
Miles



July Complex
IAP
CA-MDF-000487
07/28/2020
Day
NAD83, Zone 10
Page 20 of 22
Caldwell O14

Div Z

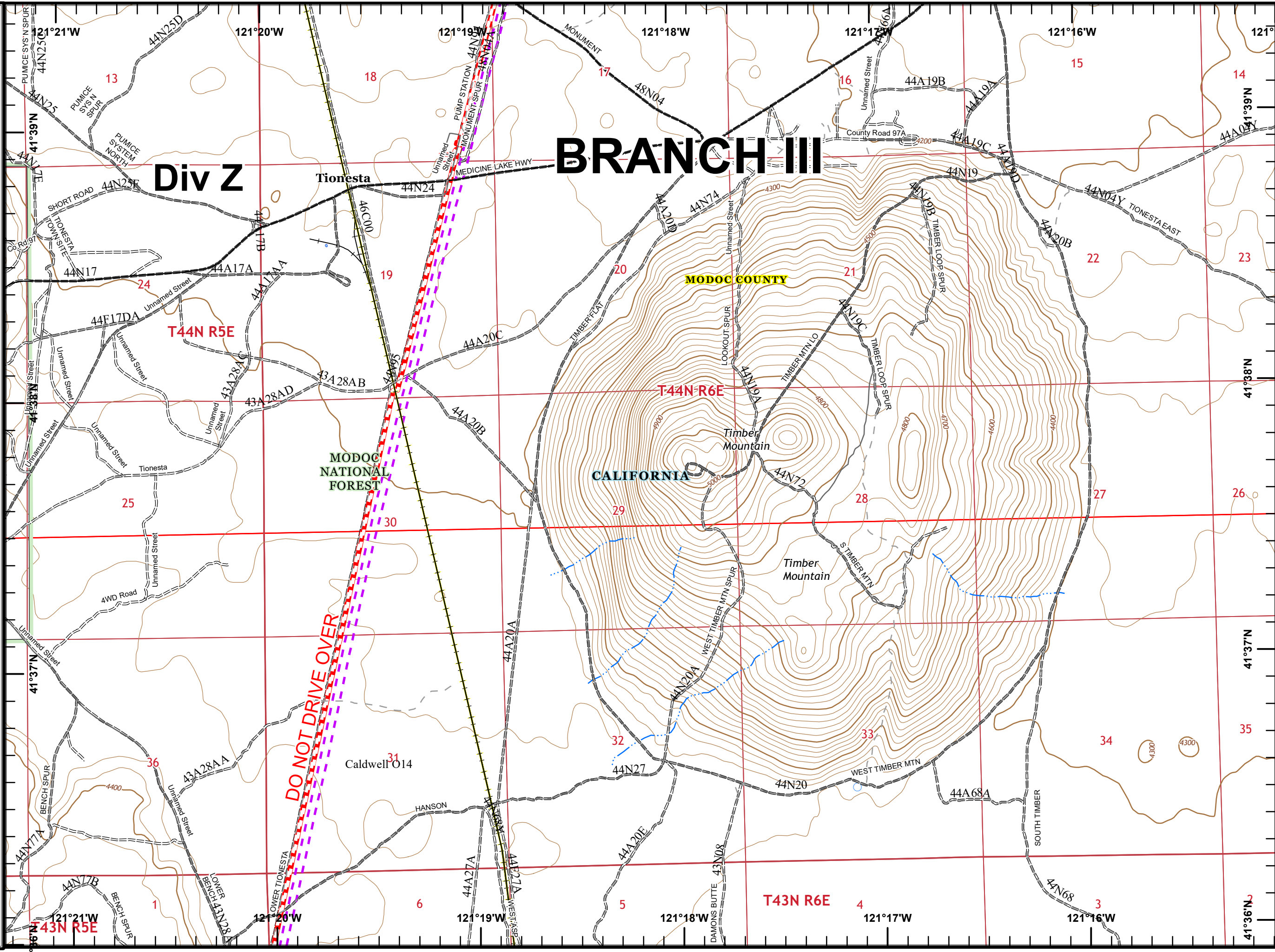
BRANCH III

- Railroads
- Pipeline
- Transmission Lines



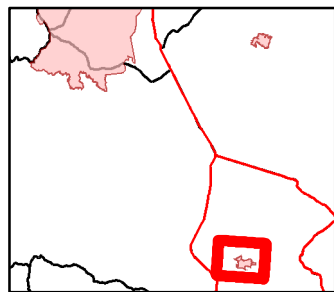
JAD
7/28/2020
3:03:22 AM

Use Avenza Maps App
0 0.25 0.5
Miles



July Complex
IAP
CA-MDF-000487
07/28/2020
Day
NAD83, Zone 10
Page 21 of 22
Allen

- Drop Point
- ⌋ Division Break
- ┌ Uncontrolled Fire Edge
- ▬ Contained Line

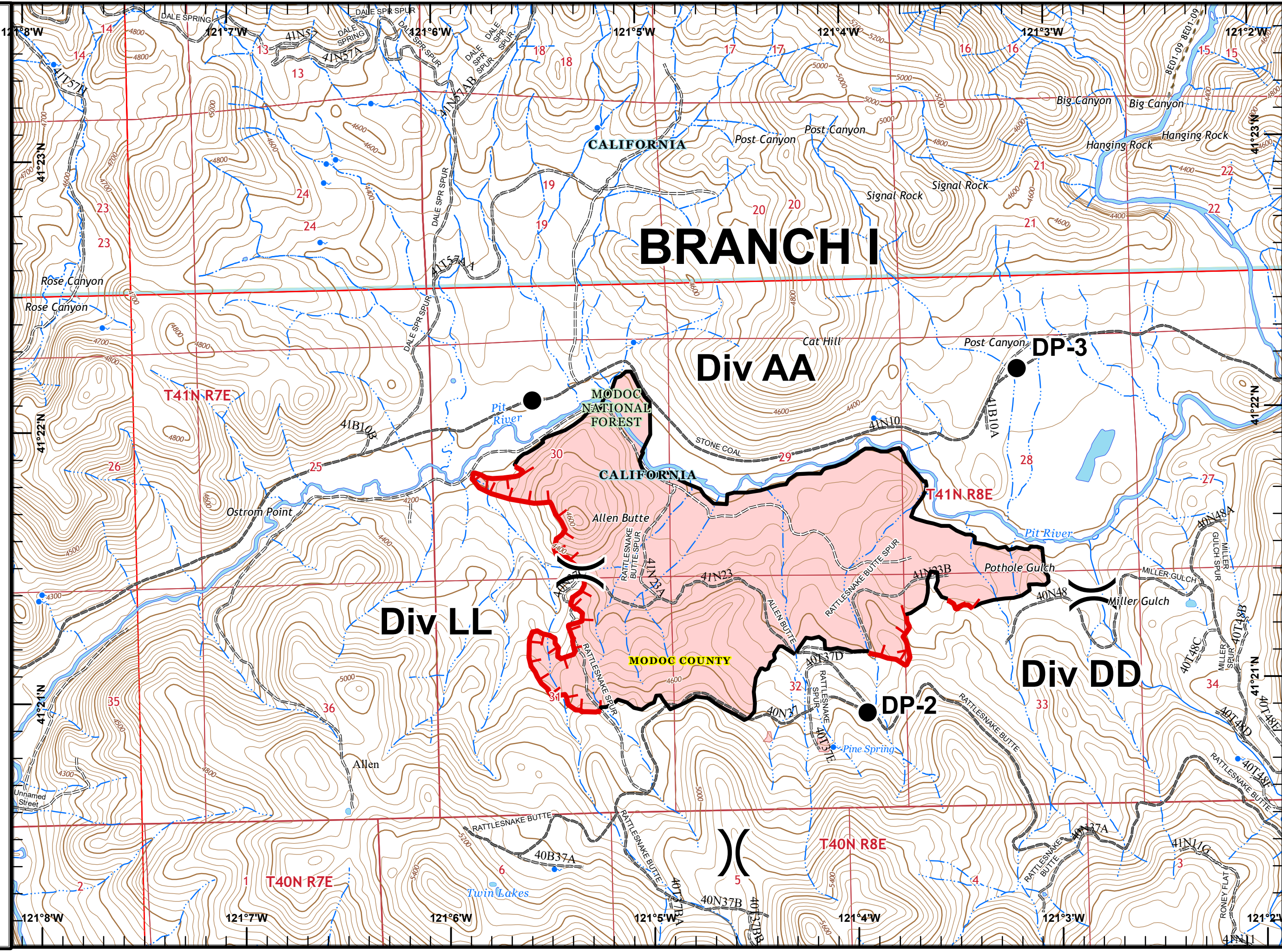


NATIONAL PARK SERVICE





Use Avenza Maps App

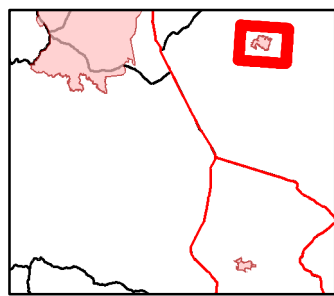
0 0.25 0.5 Miles

JAD
7/28/2020
3:03:34 AM

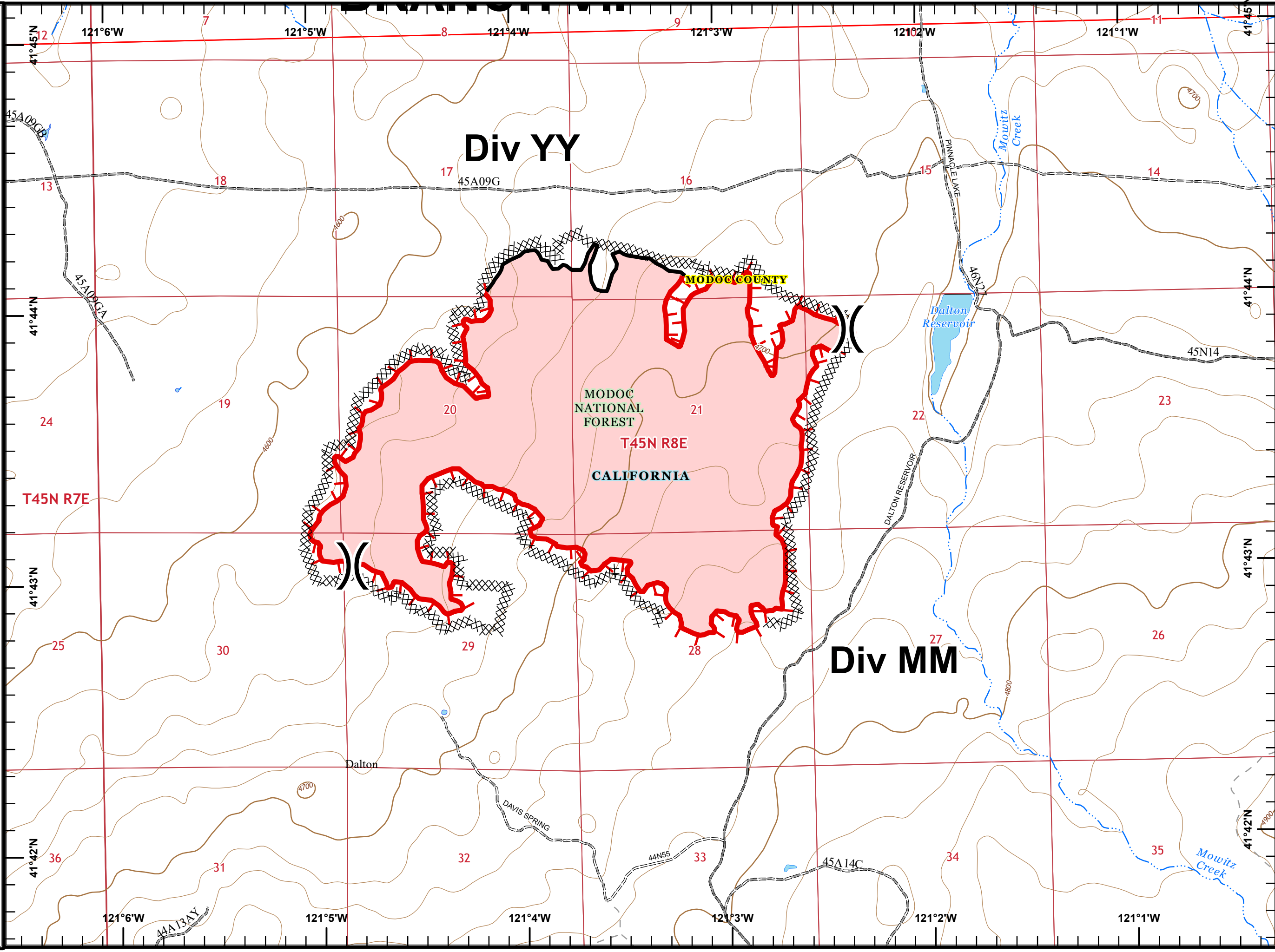


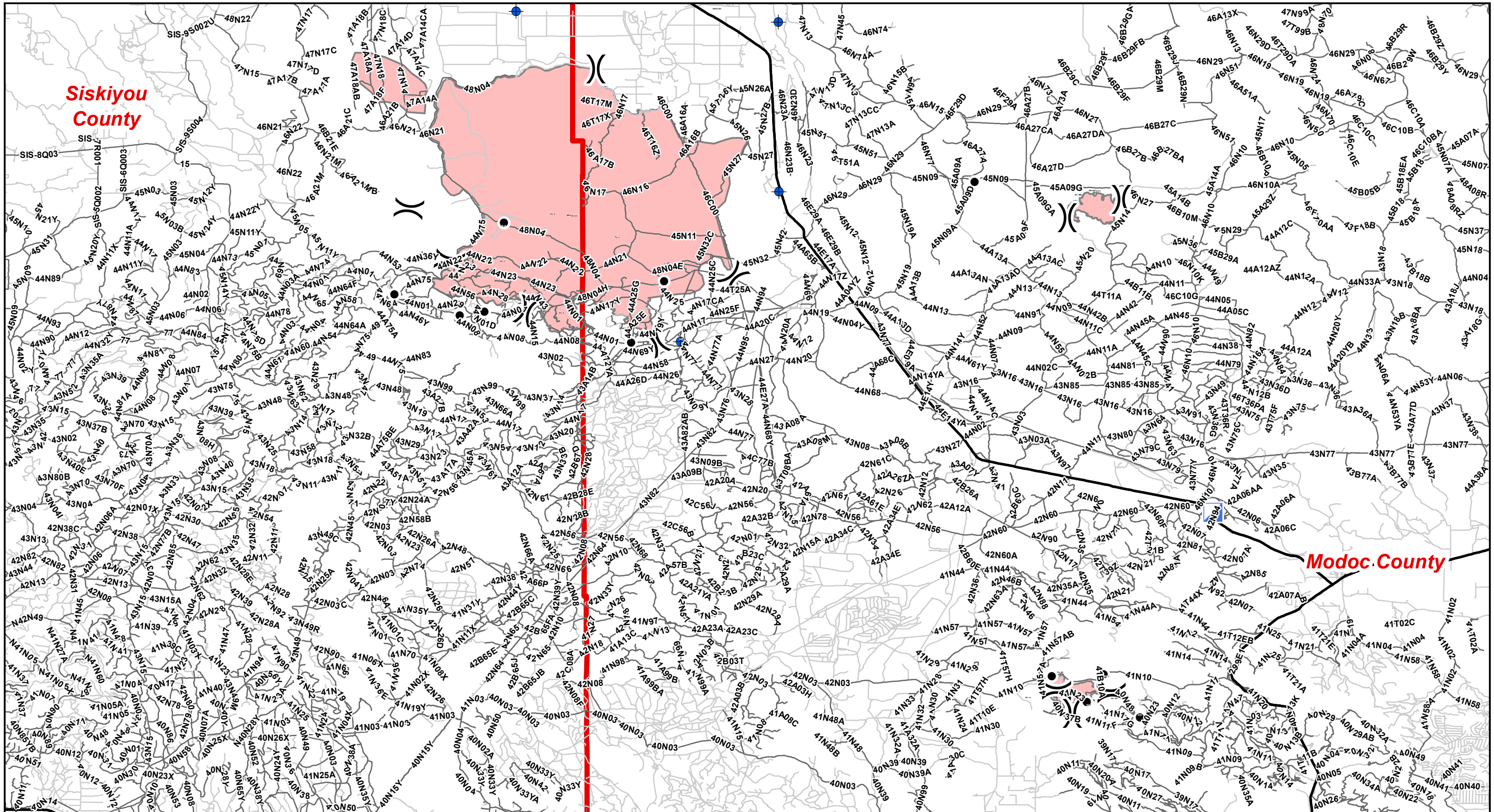
July Complex
 IAP
 CA-MDF-000487
 07/28/2020
 Day
 NAD83, Zone 10
 Page 22 of 22
 Dalton

-  Division Break
-  Uncontrolled Fire Edge
-  Contained Line
-  Completed Dozer Line



0 0.25 0.5
 Miles
 JAD
 7/28/2020
 3:03:45 AM

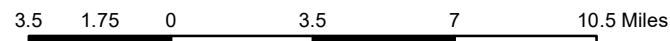




Siskiyou County

Modoc County

- Fire Perimeter
- City
- Highways
- Incident Command Post
- County Boundary
- Named Roads
- Division Break
- Other Roads
- Drop Point



TRANSPORTATION MAP

**2020 July Complex
CA-MDF-000487**

July 28th 2020



Use Avenza Maps App