










**Siskiyou County**

**Modoc County**

-  Fire Perimeter
-  City
-  Highways
-  Incident Command Post
-  County Boundary
-  Named Roads
-  Division Break
-  Other Roads
-  Drop Point



3.5 1.75 0 3.5 7 10.5 Miles

# TRANSPORTATION MAP

**2020 July Complex  
CA-MDF-000487**

July 28th 2020



Use Avenza Maps App