


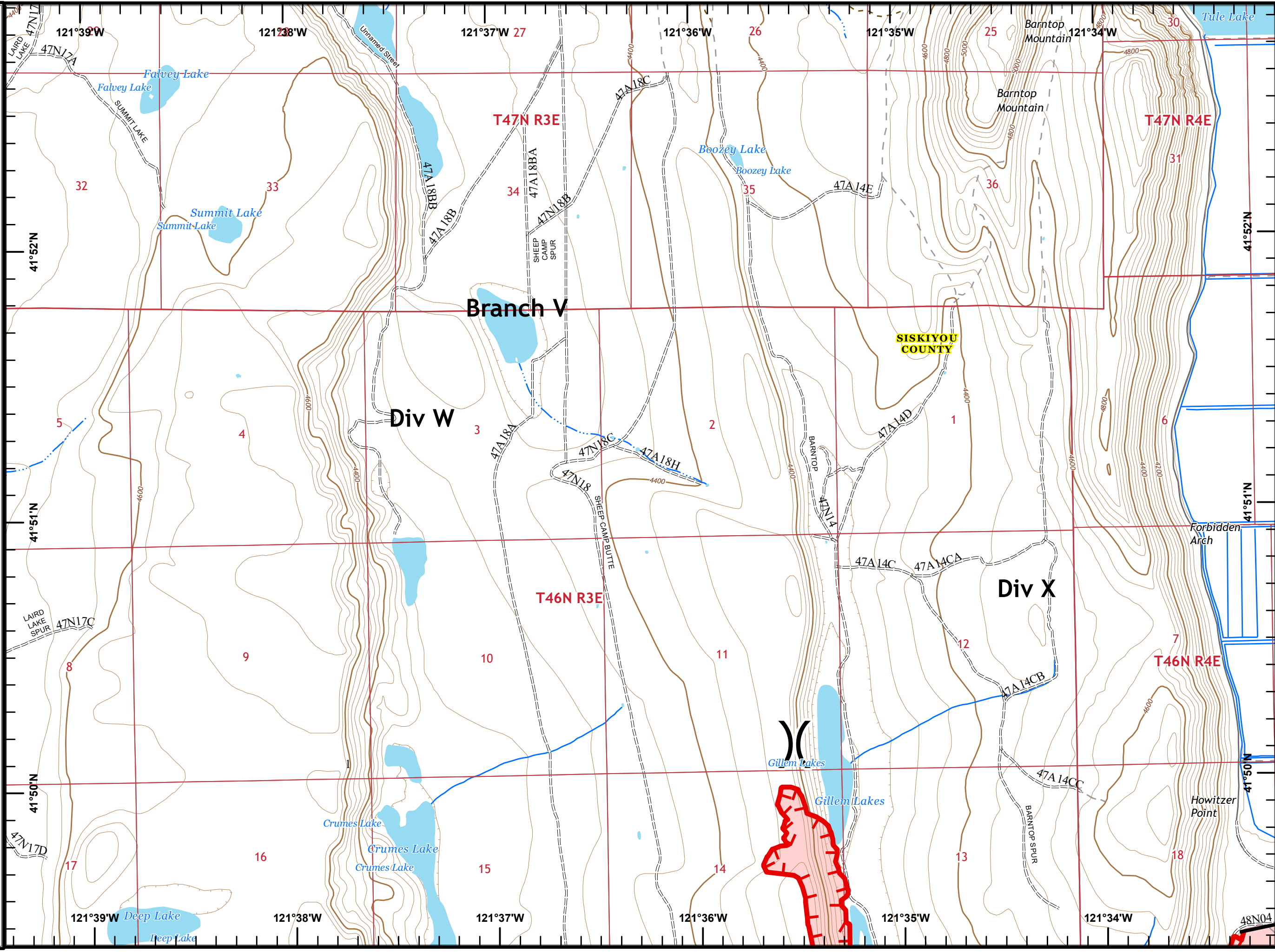
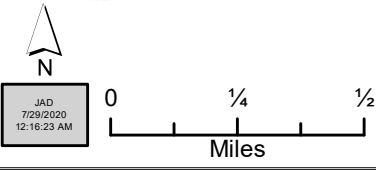
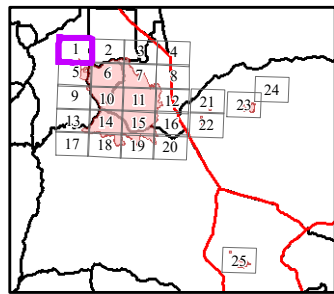



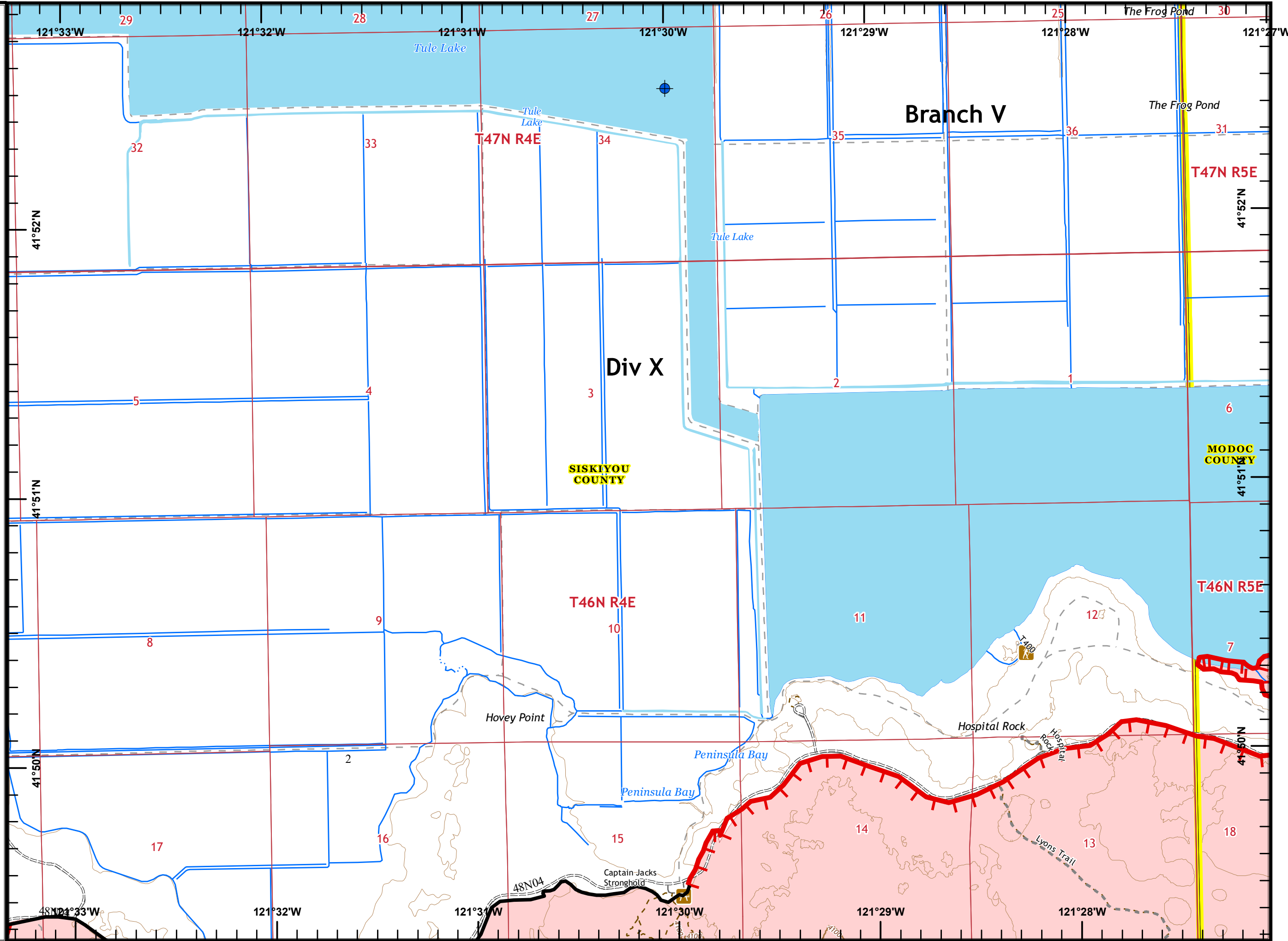
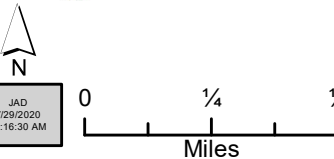
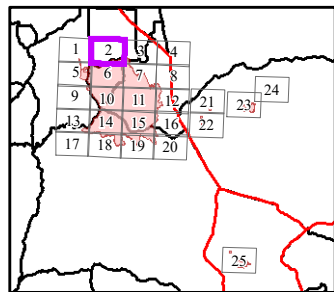


-  Division Break
-  Uncontrolled Fire Edge
-  Contained Line







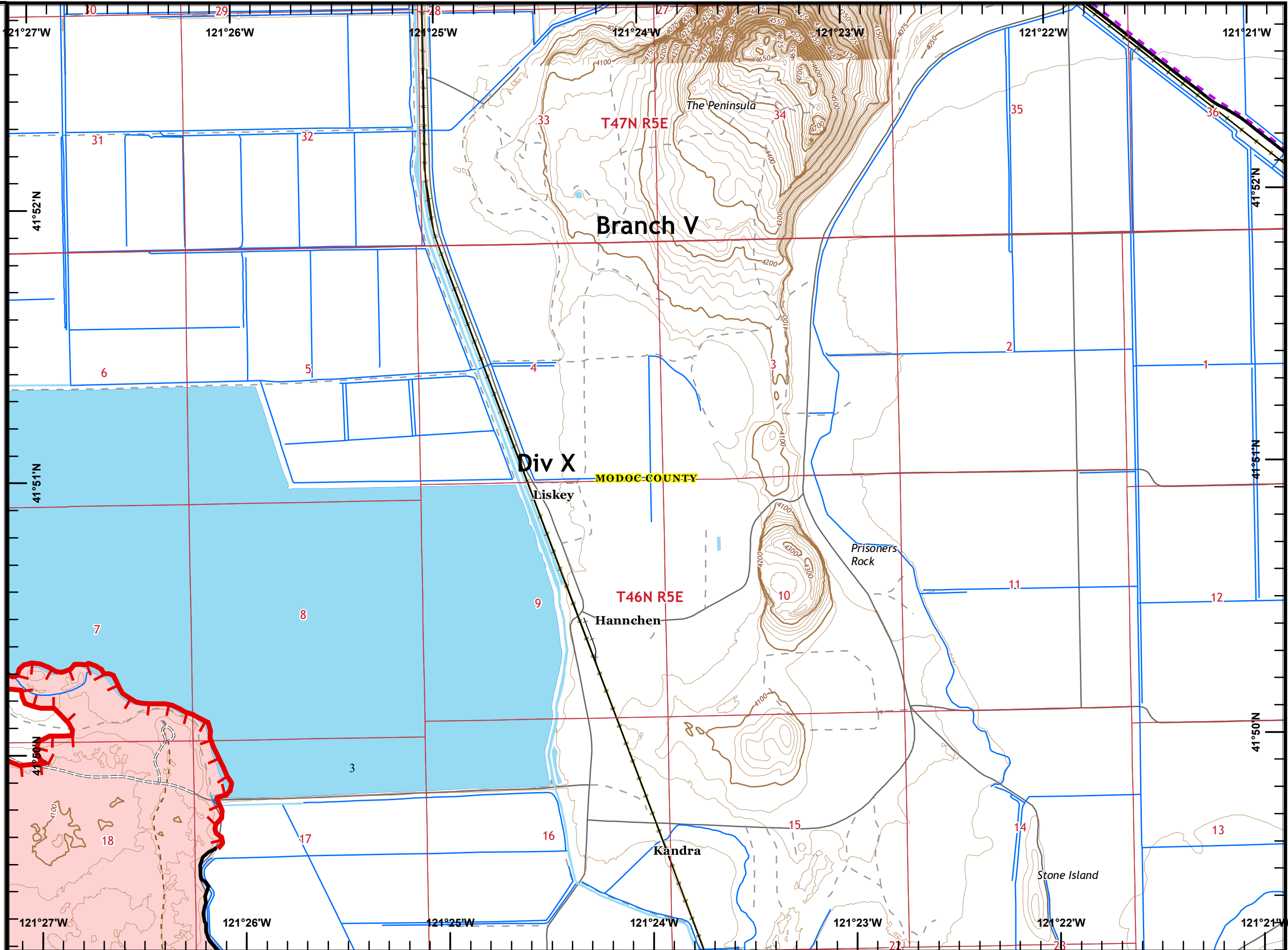
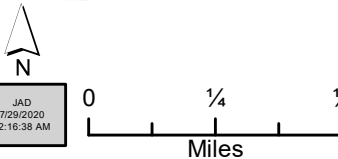
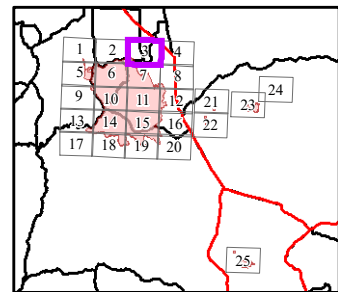
July Complex  
IAP  
CA-MDF-000487  
07/29/2020  
NAD83, Zone 10  
Page 2 of 25





-  Dip Site
-  Uncontrolled Fire Edge
-  Contained Line

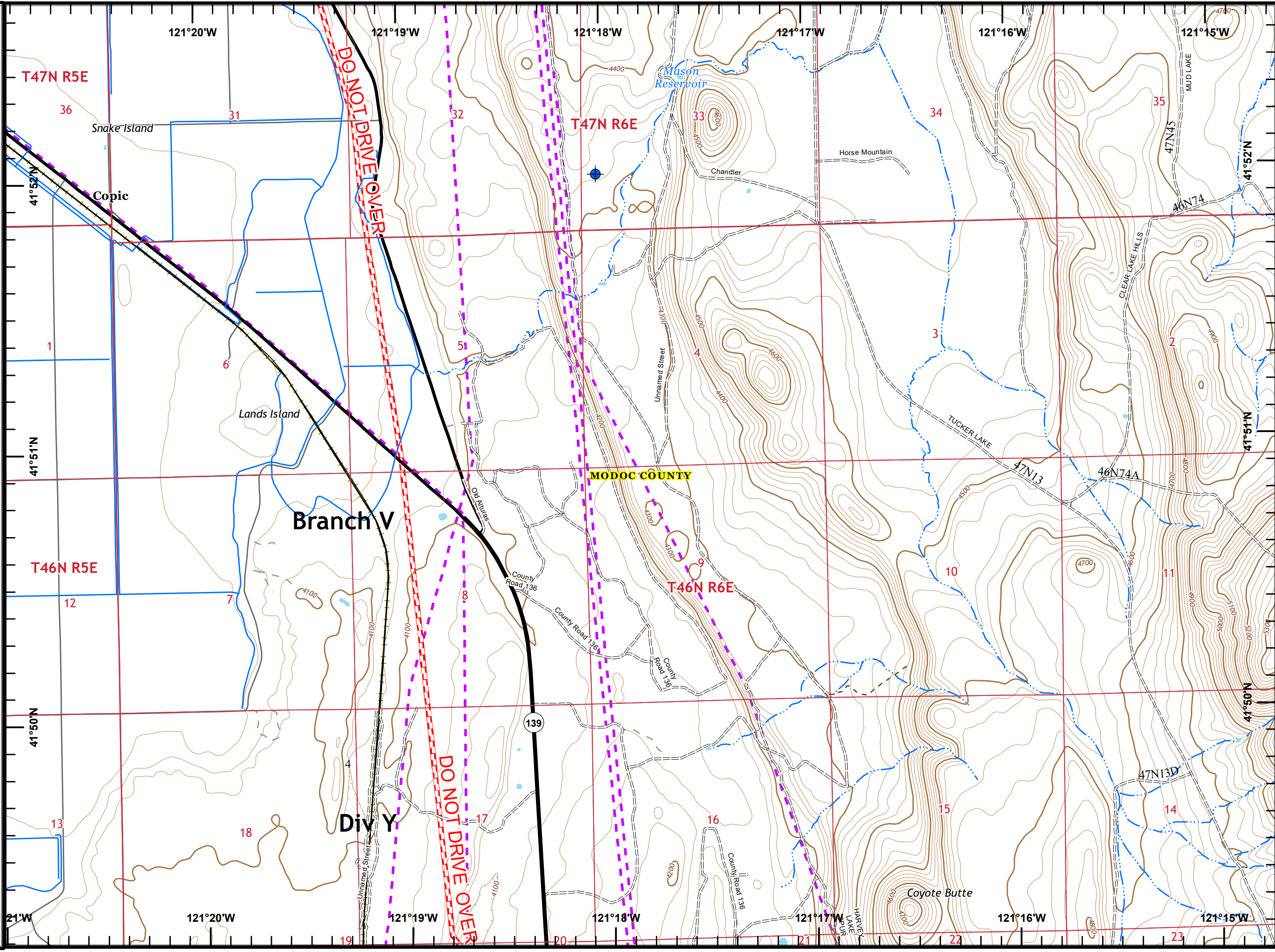
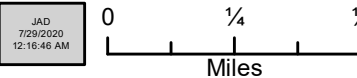
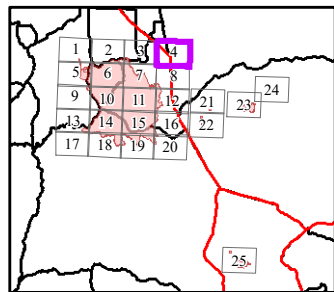


July Complex  
IAP  
CA-MDF-000487  
07/29/2020  
NAD83, Zone 10  
Page 3 of 25




-  Uncontrolled Fire Edge
-  Contained Line
-  Railroads
-  Transmission Lines

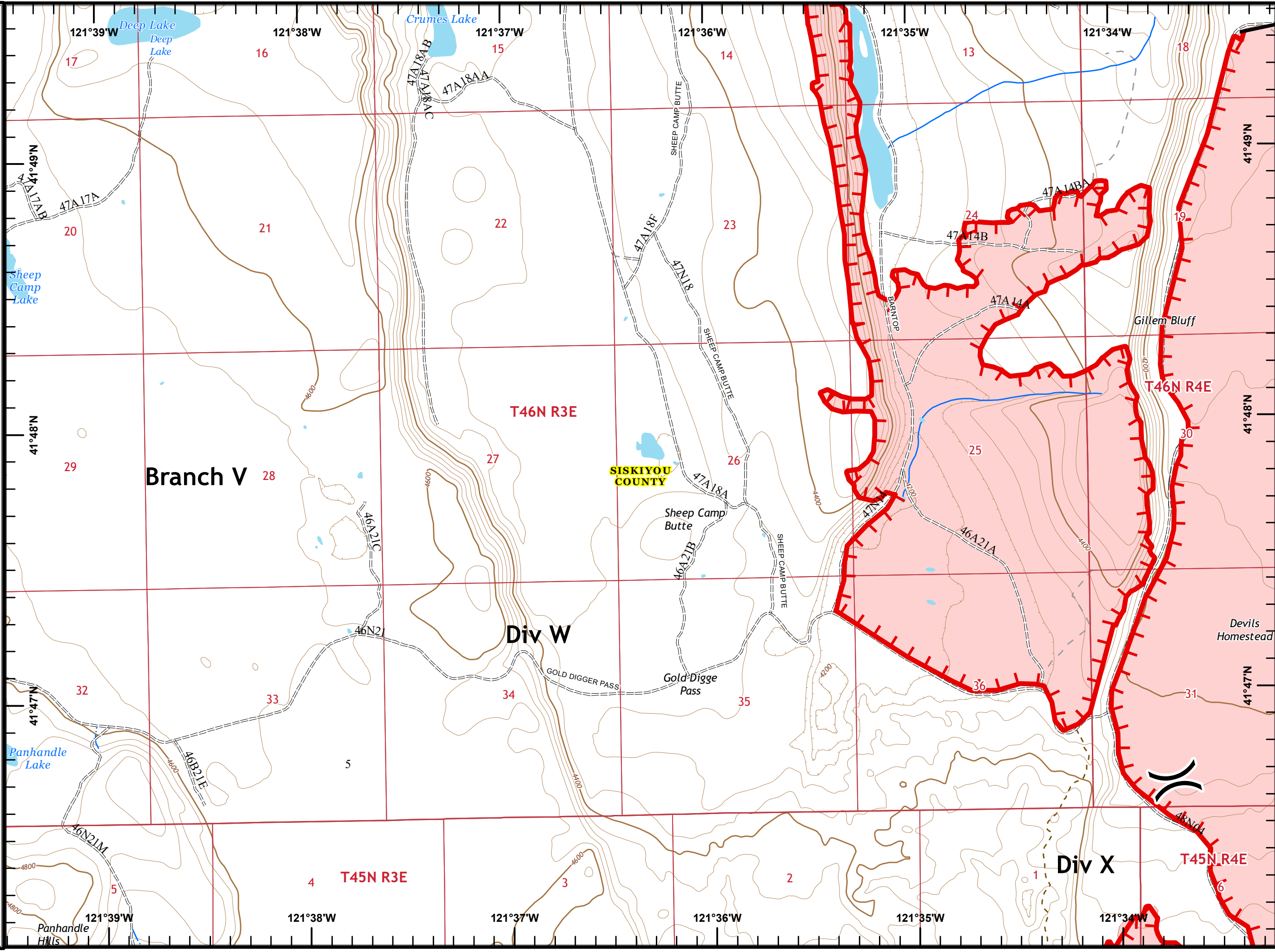
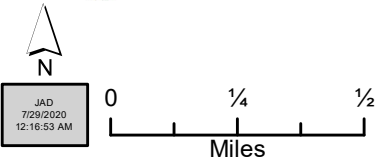
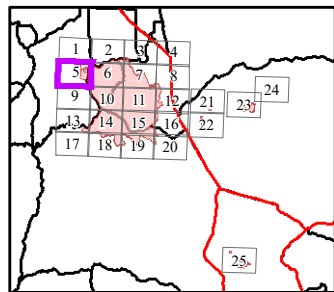


-  Dip Site
-  Railroads
-  Pipeline
-  Transmission Lines





July Complex  
IAP  
CA-MDF-000487  
07/29/2020  
NAD83, Zone 10  
Page 5 of 25

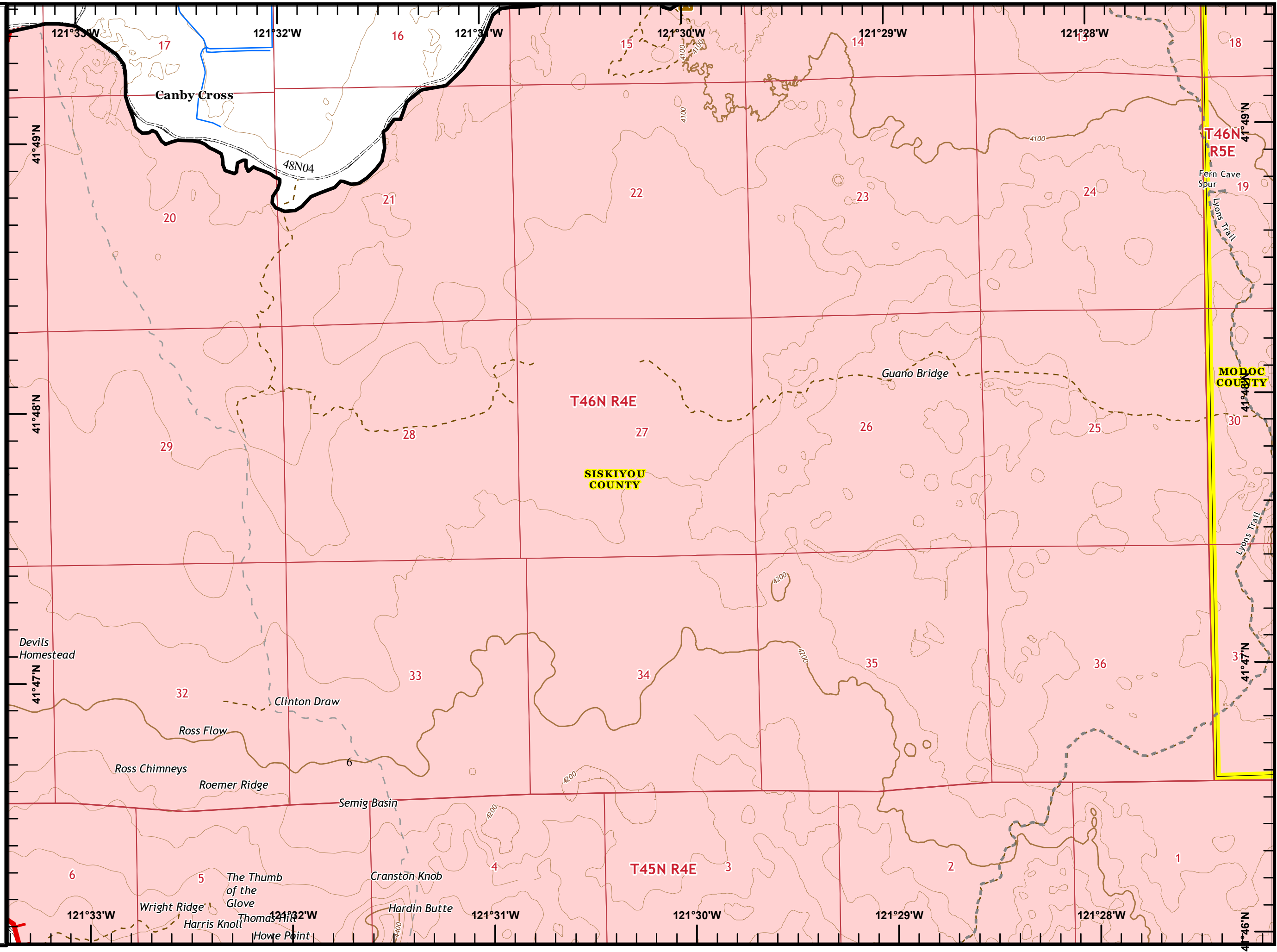
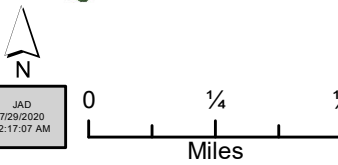
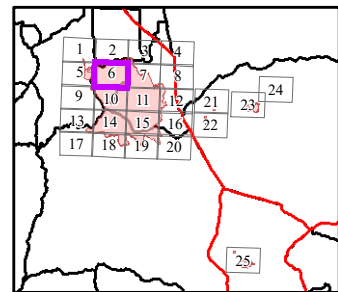
-  Division Break
-  Uncontrolled Fire Edge
-  Contained Line








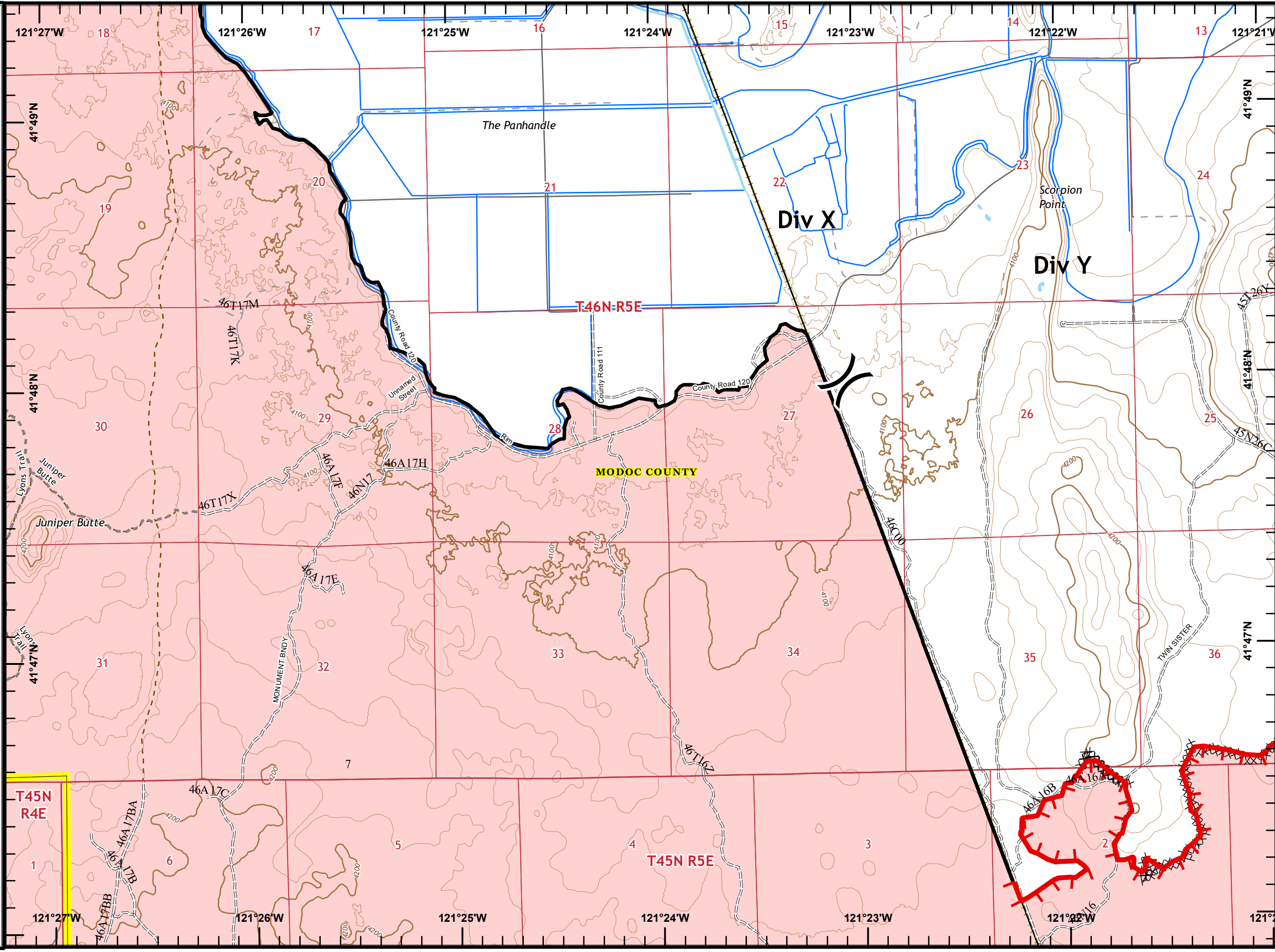
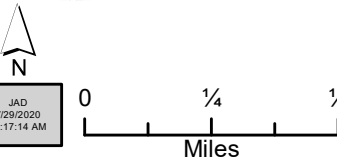
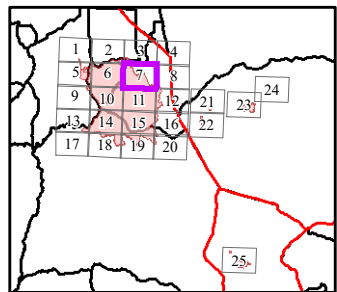
JAD  
7/29/2020  
12:16:53 AM






July Complex  
IAP  
CA-MDF-000487  
07/29/2020  
NAD83, Zone 10  
Page 6 of 25

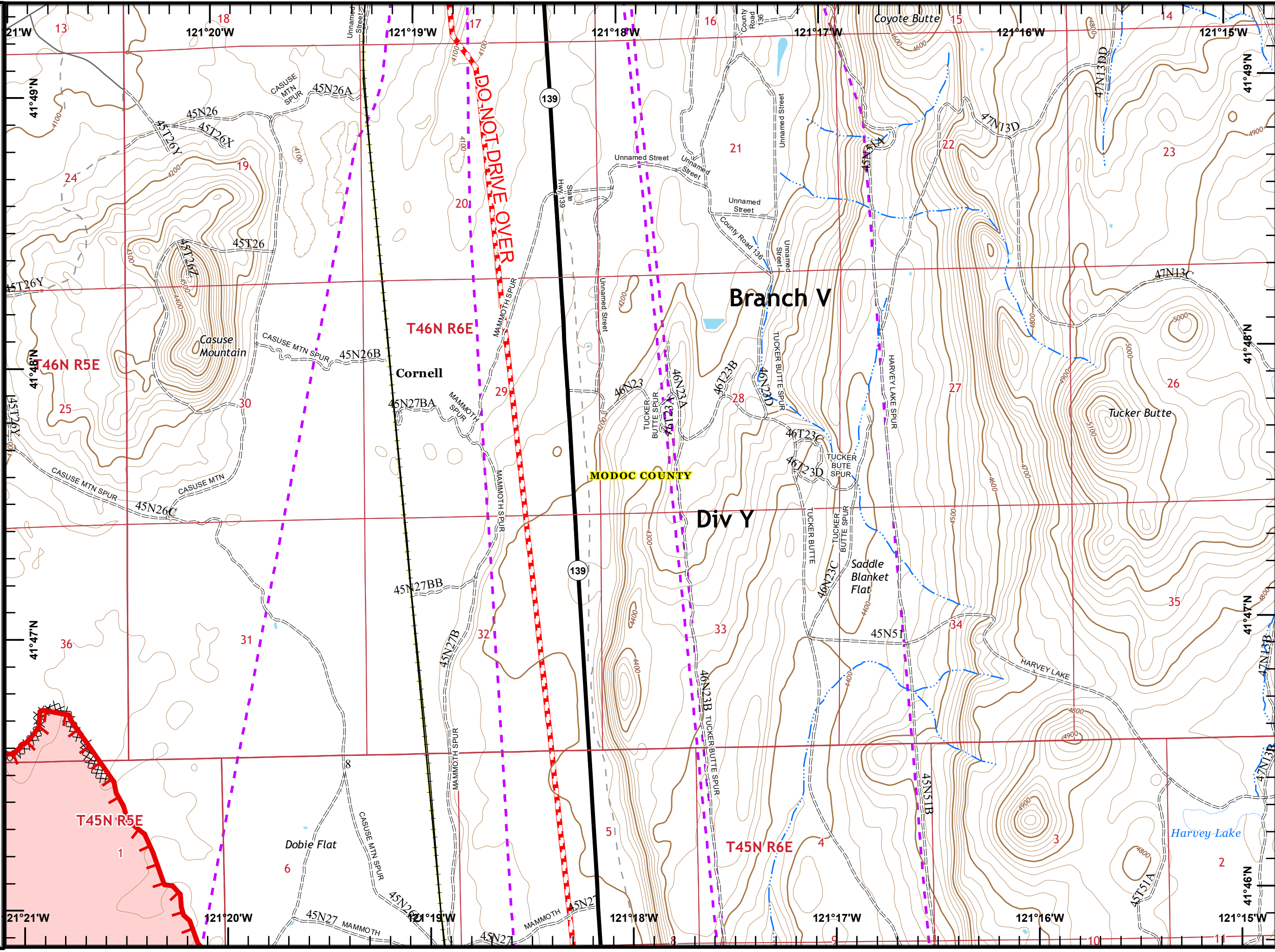
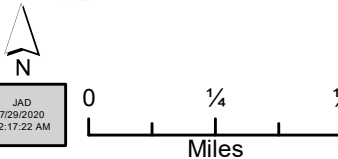
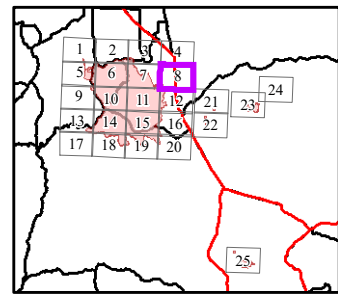
 Uncontrolled Fire Edge  
 Contained Line



-  Division Break
-  Uncontrolled Fire Edge
-  Contained Line
-  Completed Dozer Line
-  Railroads



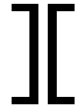

-  Uncontrolled Fire Edge
-  Completed Dozer Line
-  Railroads
-  Pipeline
-  Transmission Lines

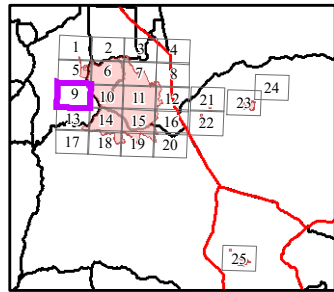



121°21'W 121°20'W 121°19'W 121°18'W 121°17'W 121°16'W 121°15'W  
 41°49'N 41°48'N 41°47'N 41°46'N

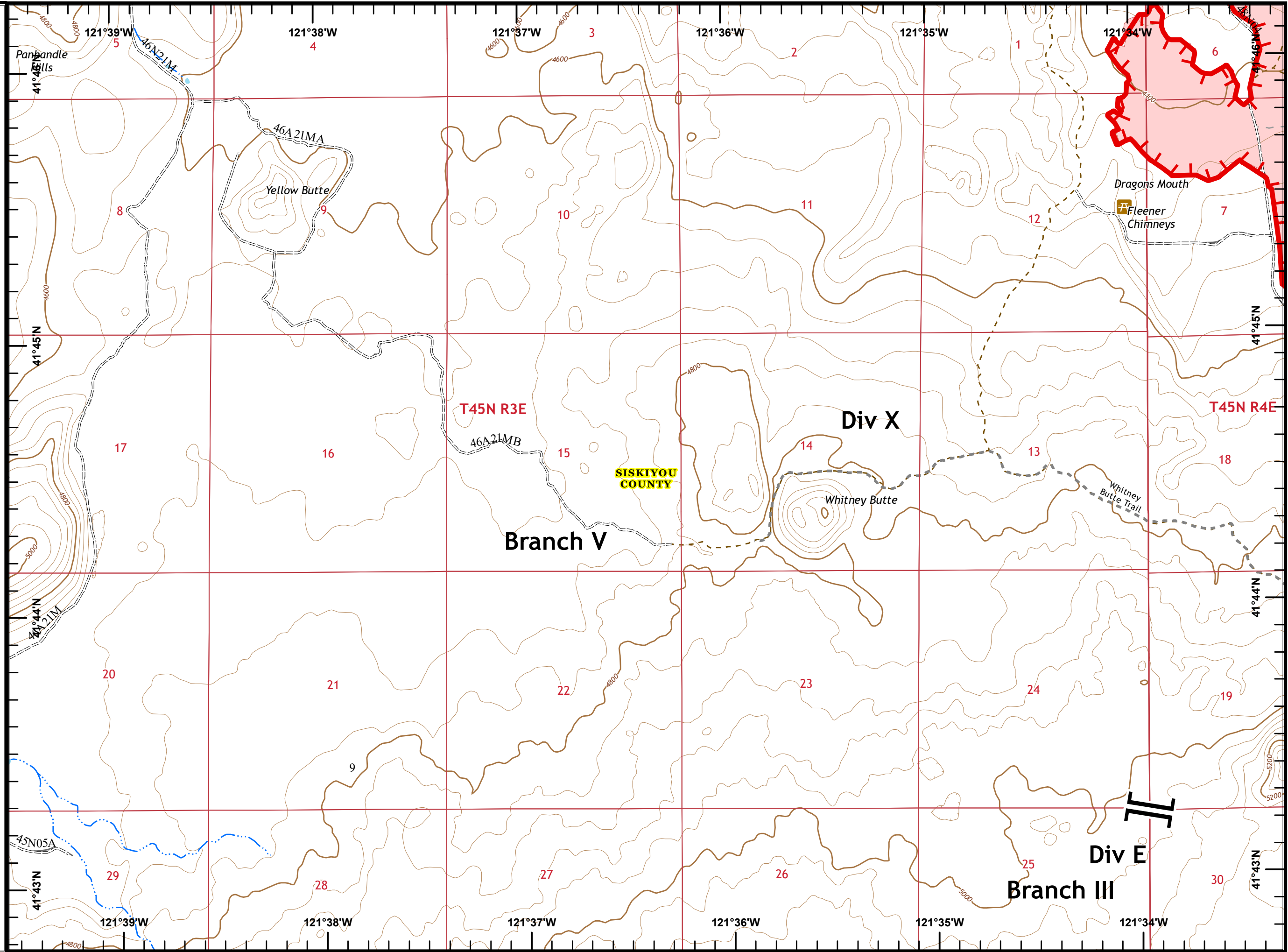


July Complex  
IAP  
CA-MDF-000487  
07/29/2020  
NAD83, Zone 10  
Page 9 of 25



 Branch Break  
 Uncontrolled Fire Edge

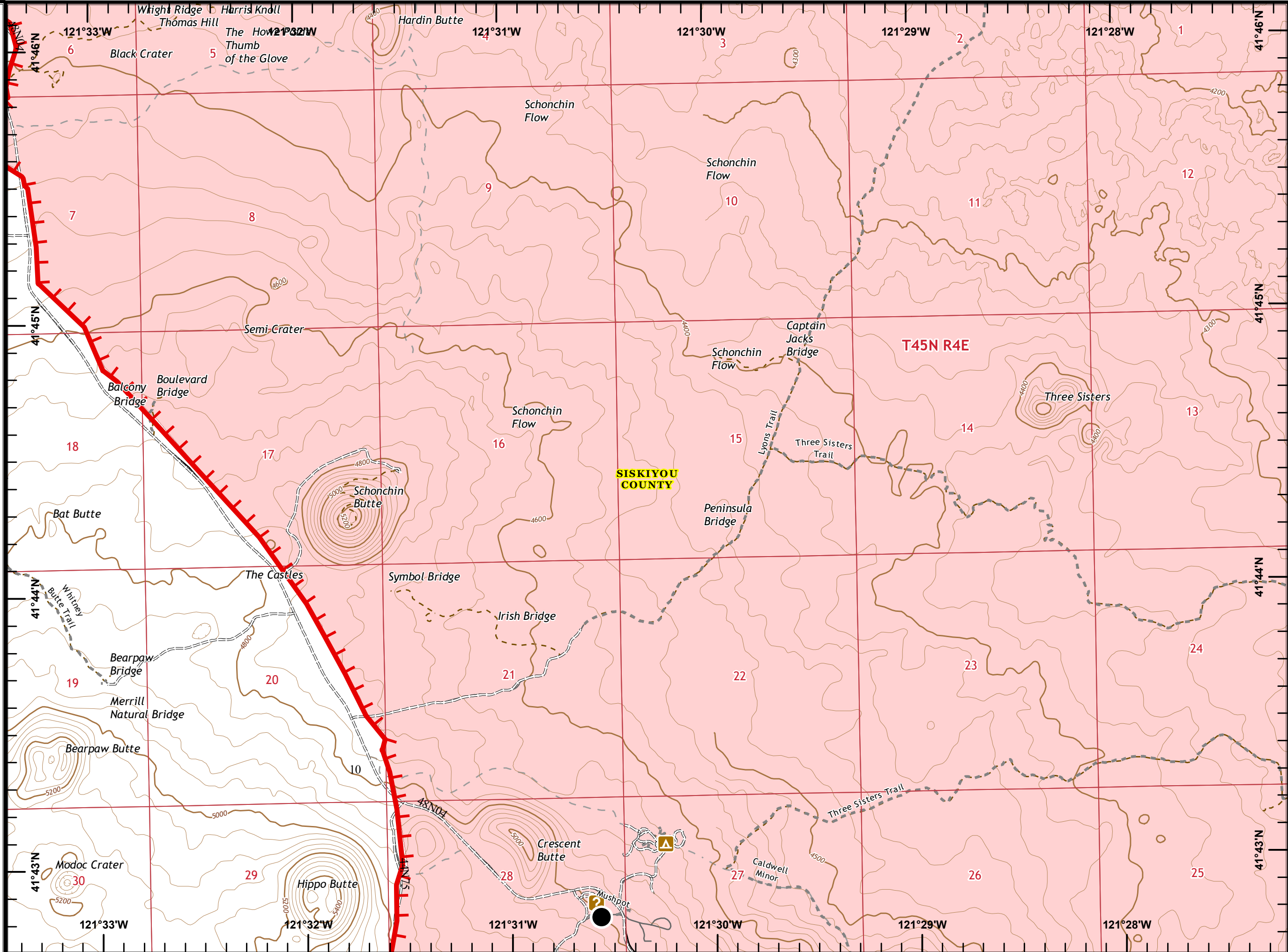
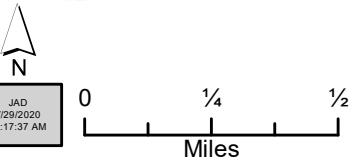
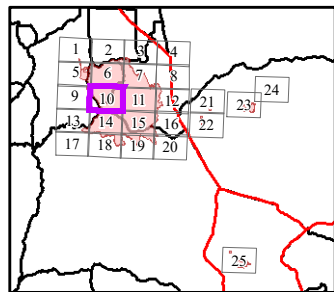


  
0 1/4 1/2  
Miles  
JAD  
7/29/2020  
12:17:30 AM



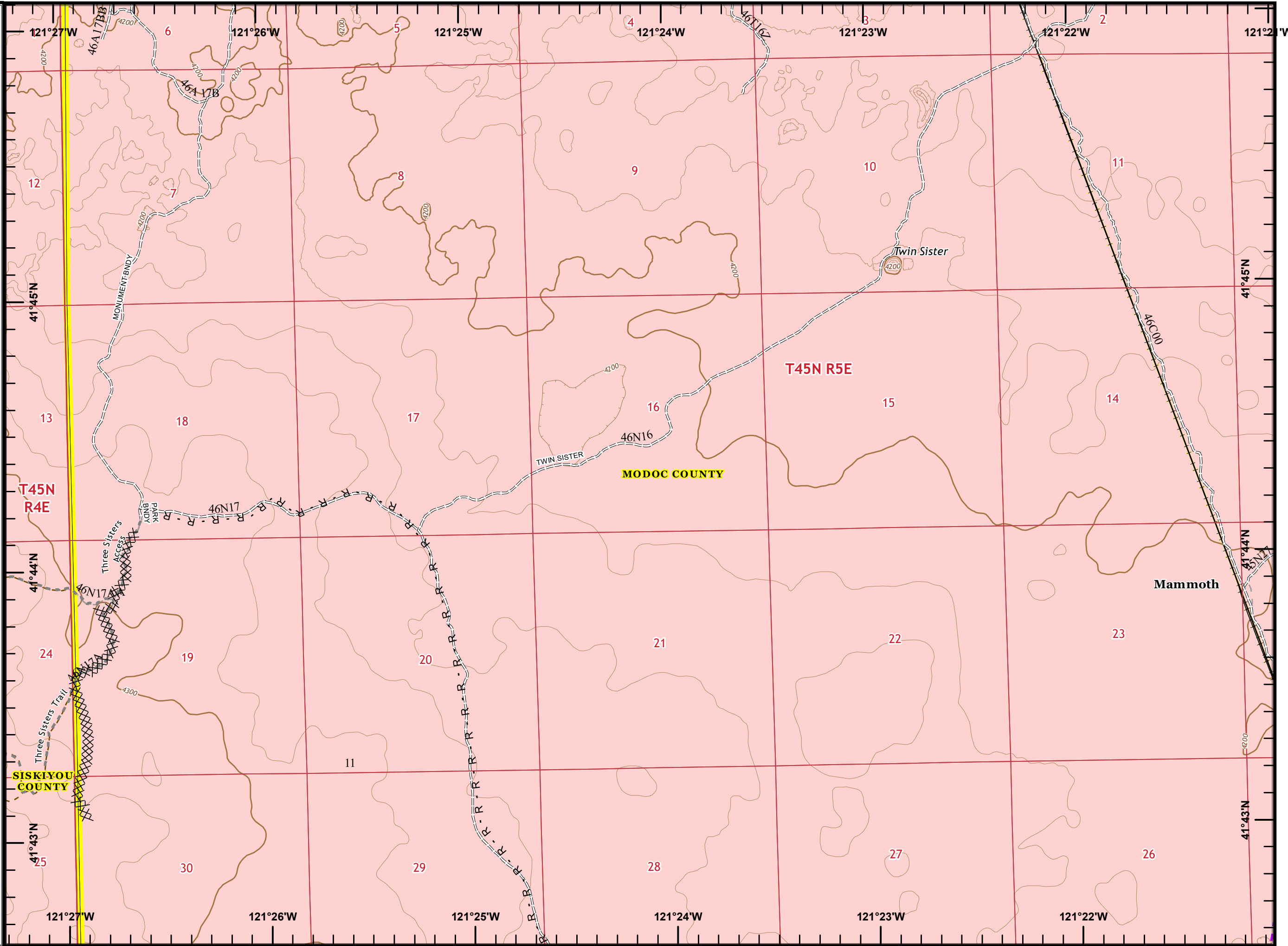
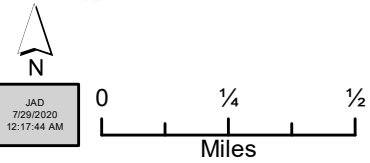
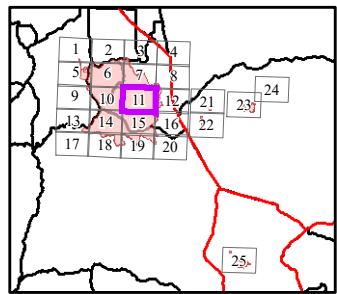
July Complex  
IAP  
CA-MDF-000487  
07/29/2020  
NAD83, Zone 10  
Page 10 of 25

-  Drop Point
-  Uncontrolled Fire Edge









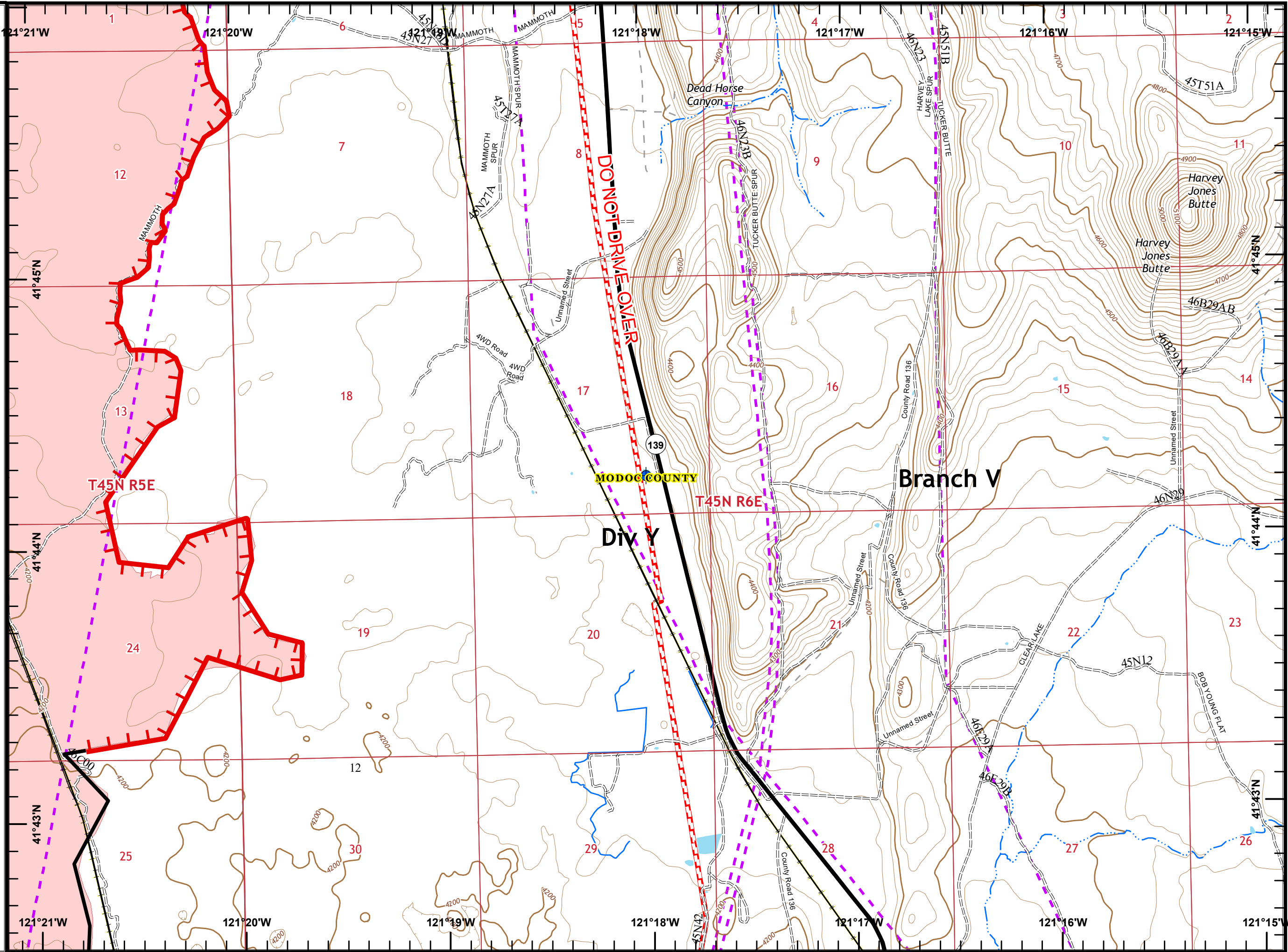
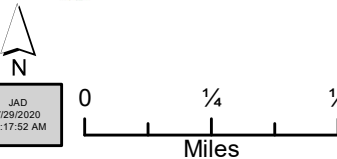
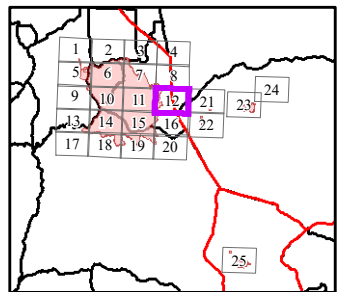
July Complex  
IAP  
CA-MDF-000487  
07/29/2020  
NAD83, Zone 10  
Page 11 of 25

- XXXXX Completed Dozer Line
- R - R - Road as Completed Line
- +— Railroads
- — — Transmission Lines






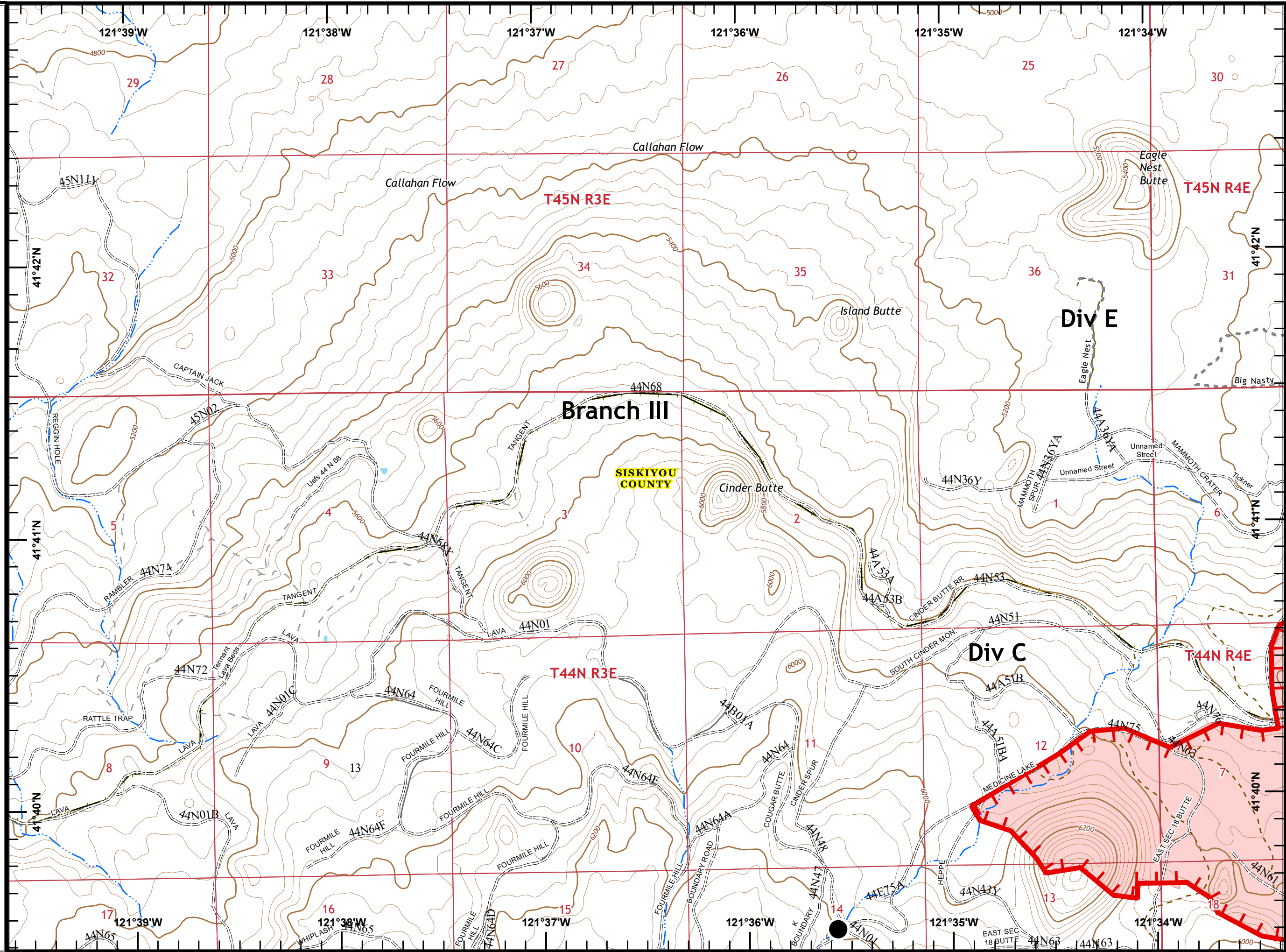
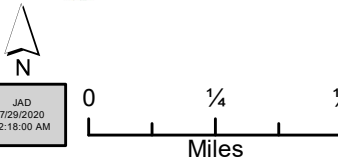
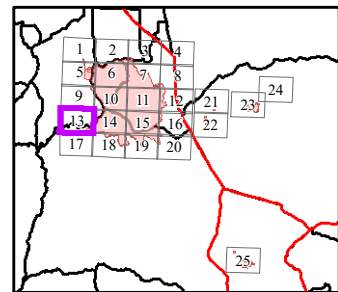
July Complex  
IAP  
CA-MDF-000487  
07/29/2020  
NAD83, Zone 10  
Page 12 of 25







-  Dip Site
-  Uncontrolled Fire Edge
-  Contained Line
-  Railroads
-  Pipeline
-  Transmission Lines

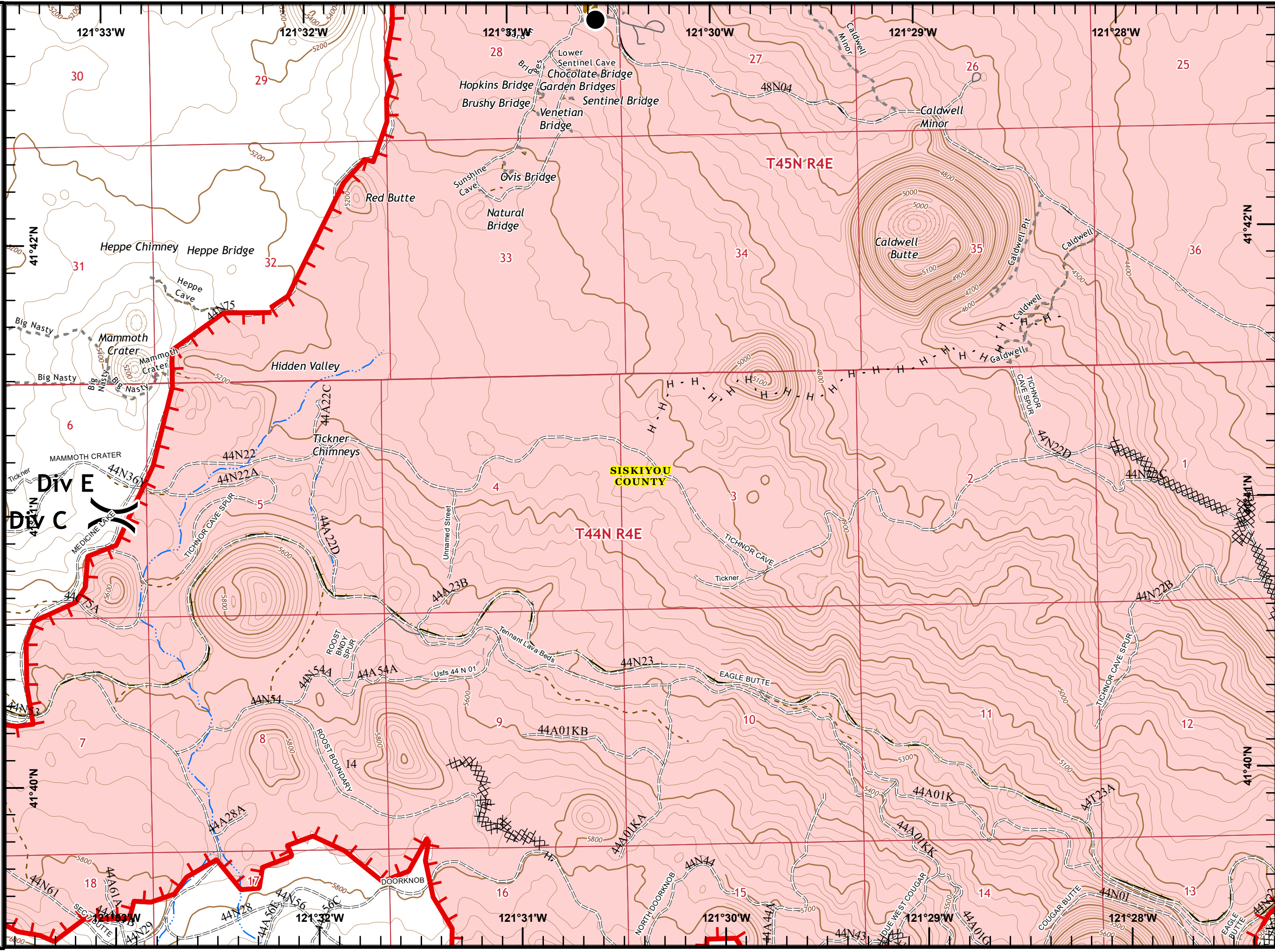
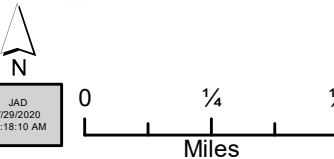
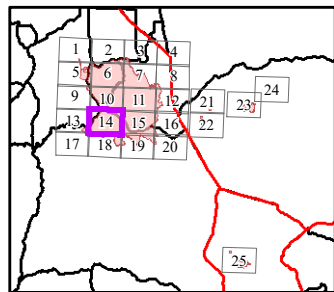


July Complex  
IAP  
CA-MDF-000487  
07/29/2020  
NAD83, Zone 10  
Page 13 of 25

-  Drop Point
-  Uncontrolled Fire Edge
-  Railroads



-  Drop Point
-  Division Break
-  Uncontrolled Fire Edge
-  Completed Dozer Line
-  Completed Hand Line
-  Railroads










SISKIYOU COUNTY

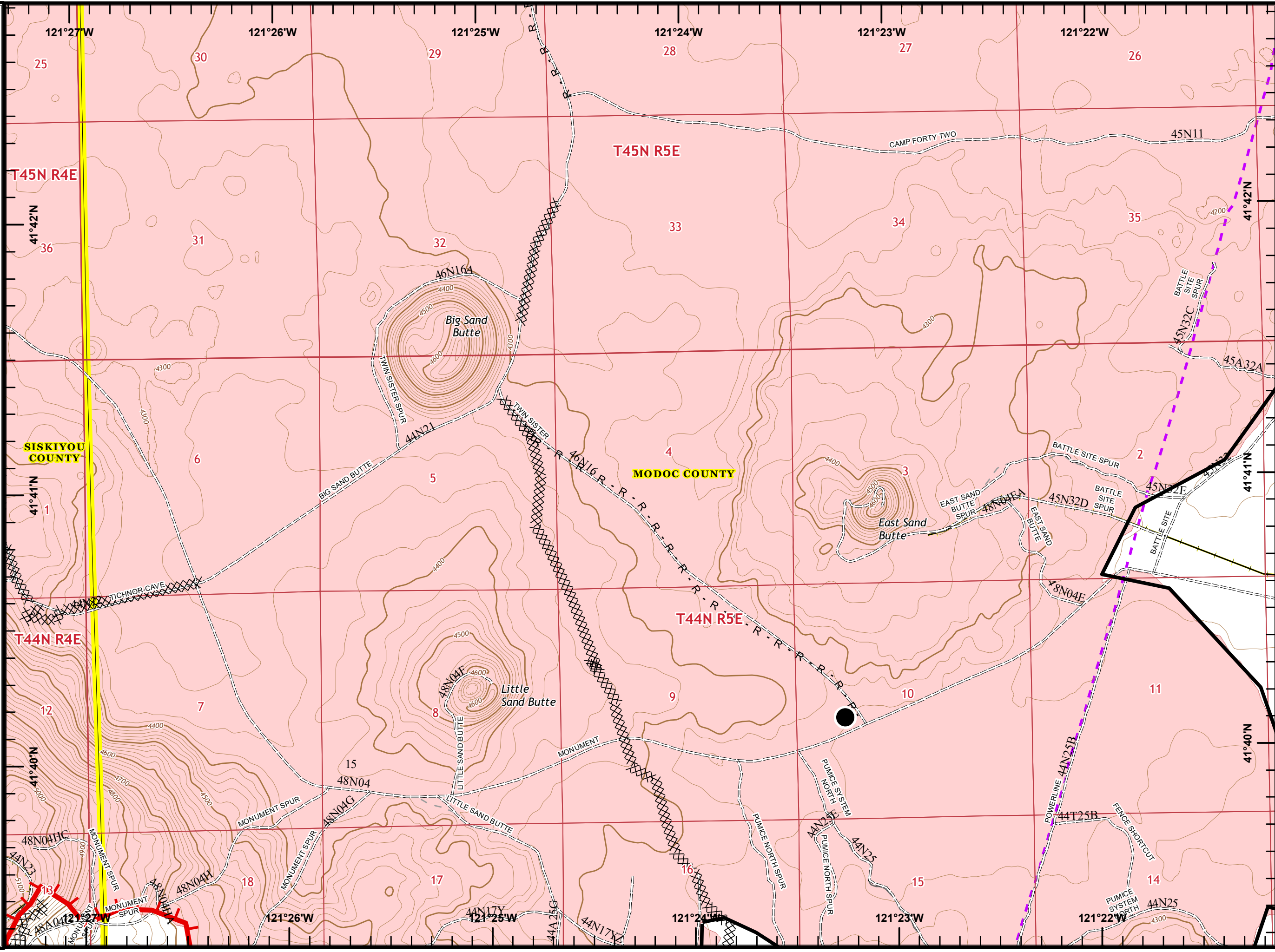
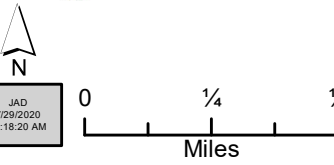
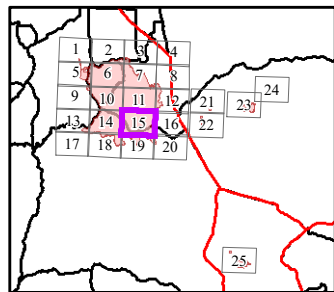
T44N R4E


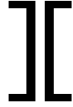




T45N R4E

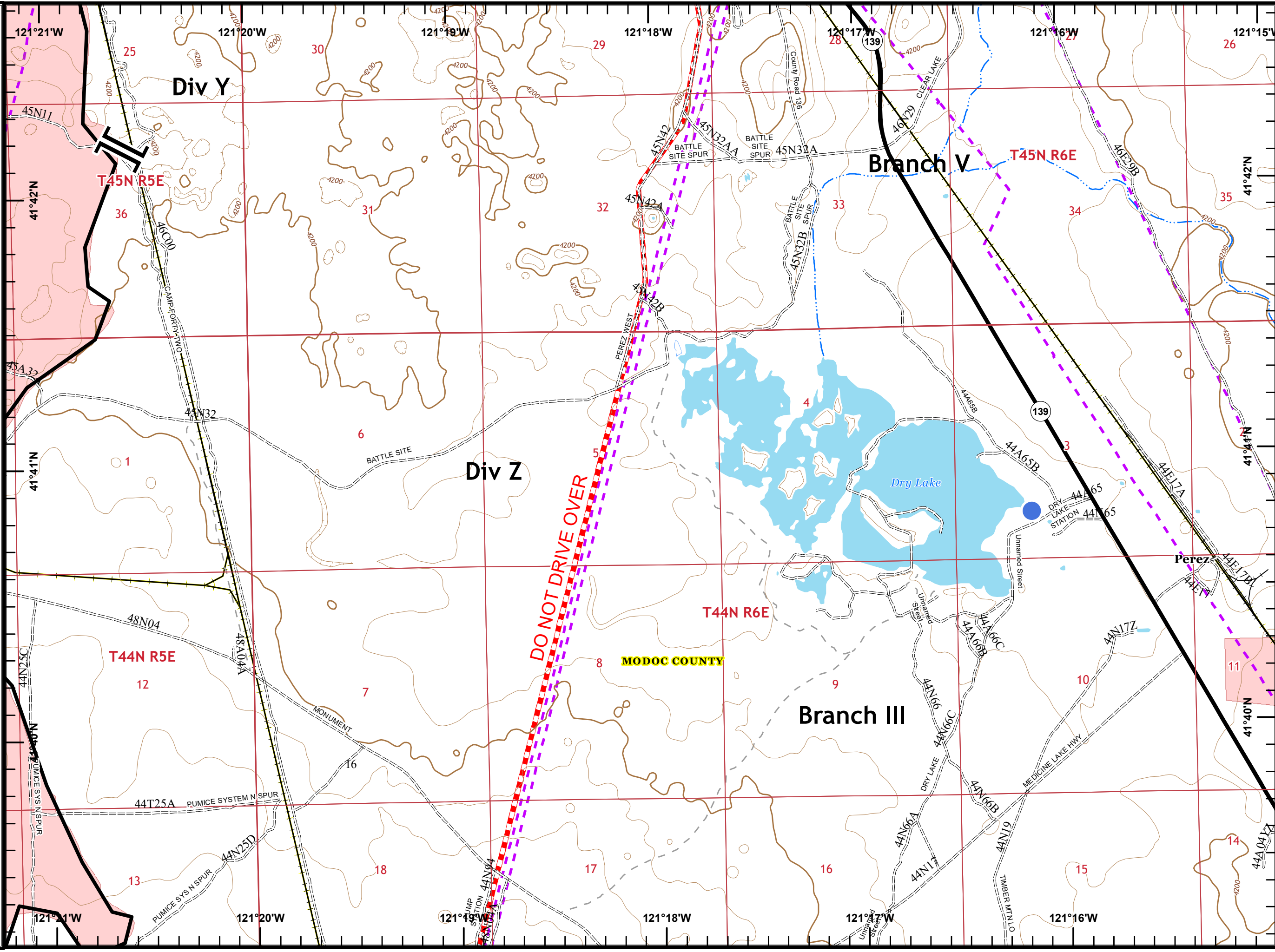
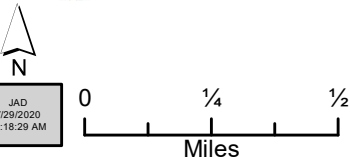
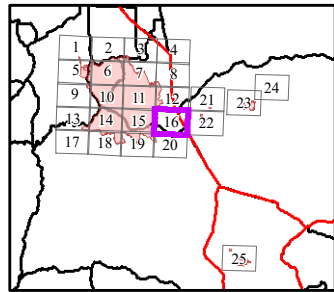
Div E  
Div C

JAD  
7/29/2020  
12:18:10 AM

-  Drop Point
-  Uncontrolled Fire Edge
-  Contained Line
-  Completed Dozer Line
-  R - R - Road as Completed Line
-  Railroads
-  Transmission Lines




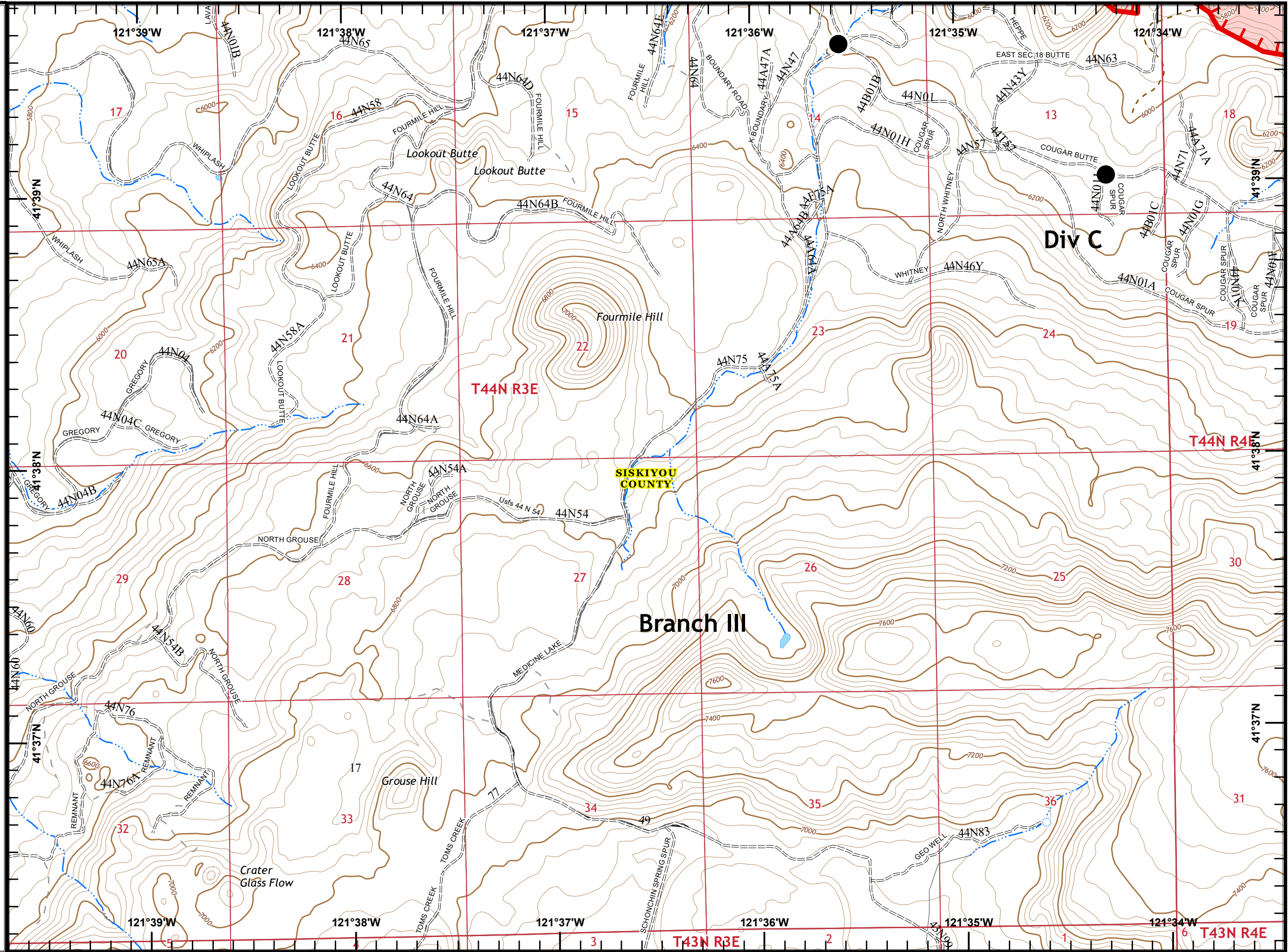
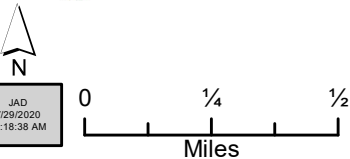
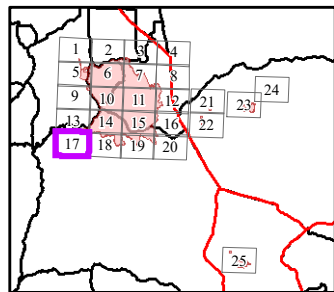
-  Helispot
-  Branch Break
-  Contained Line
-  Railroads
-  Pipeline
-  Transmission Lines








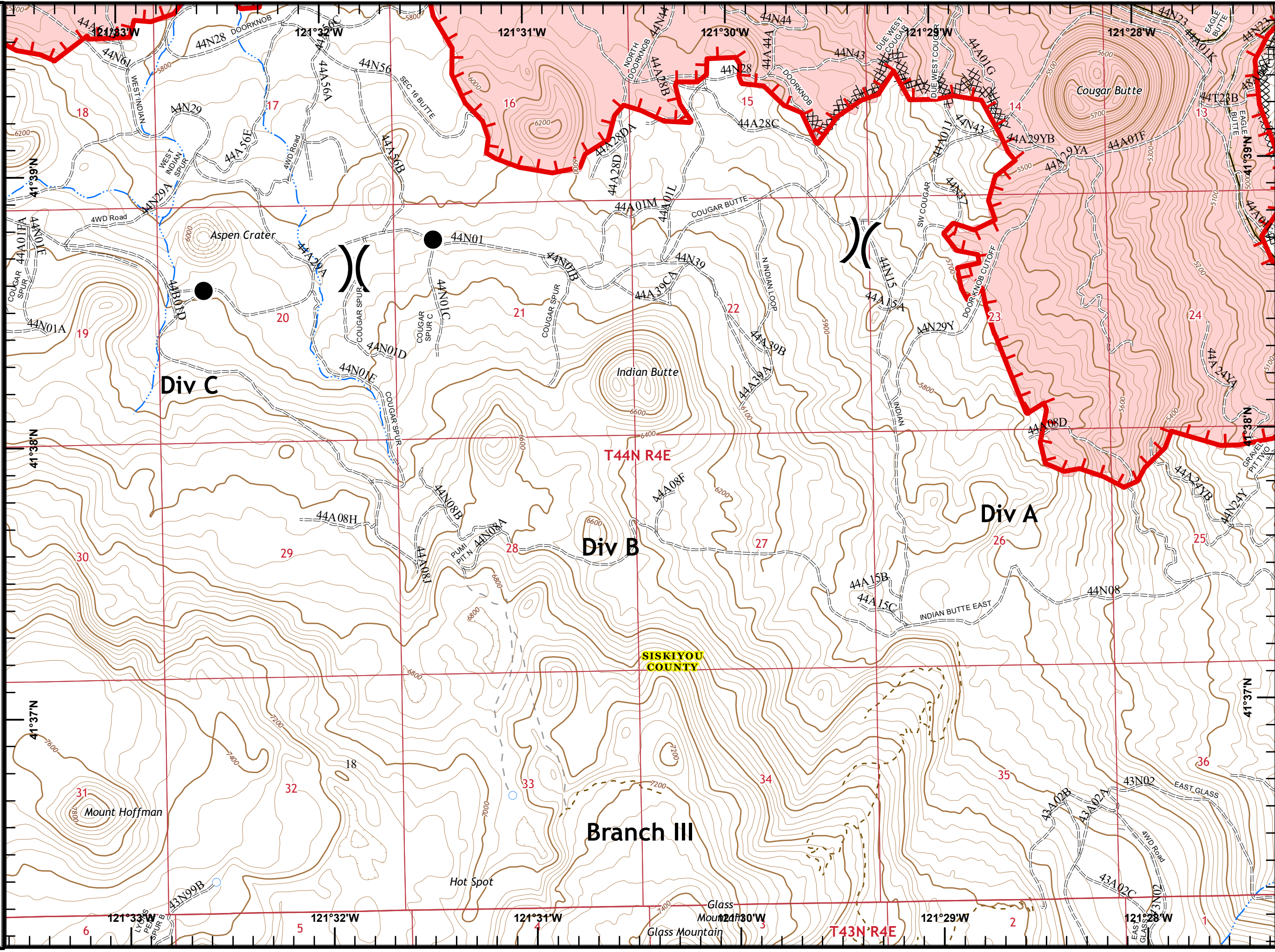
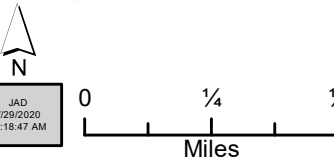
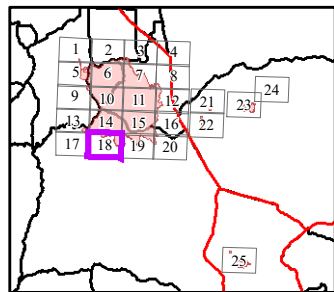









July Complex  
IAP  
CA-MDF-000487  
07/29/2020  
NAD83, Zone 10  
Page 17 of 25

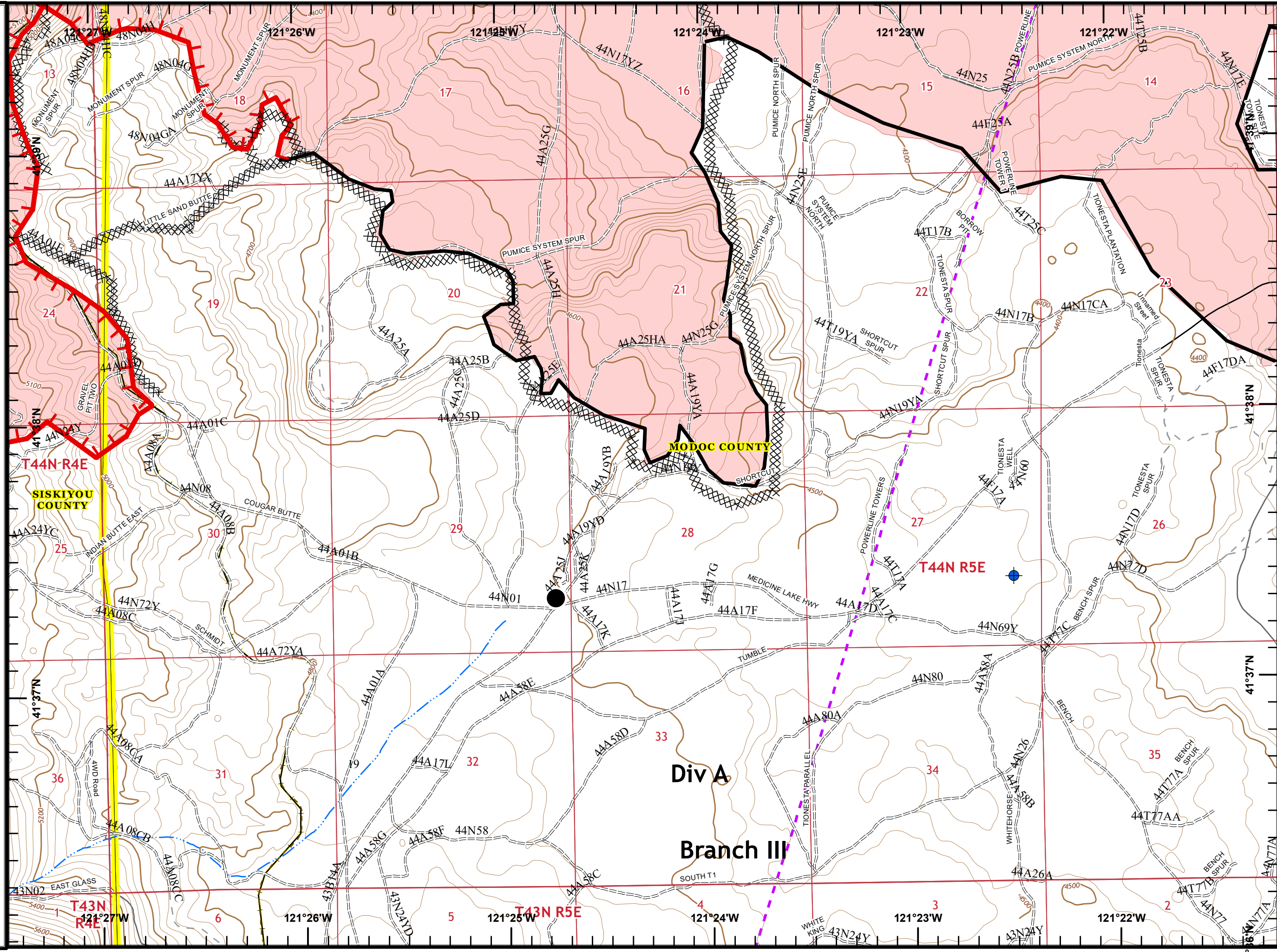
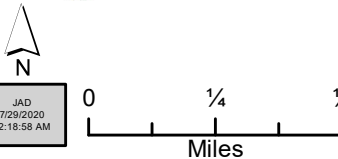
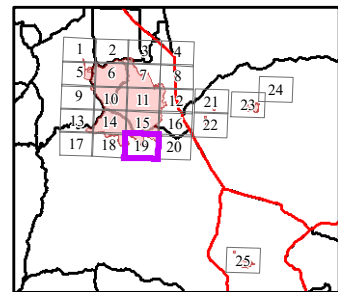
● Drop Point  
 Uncontrolled Fire Edge








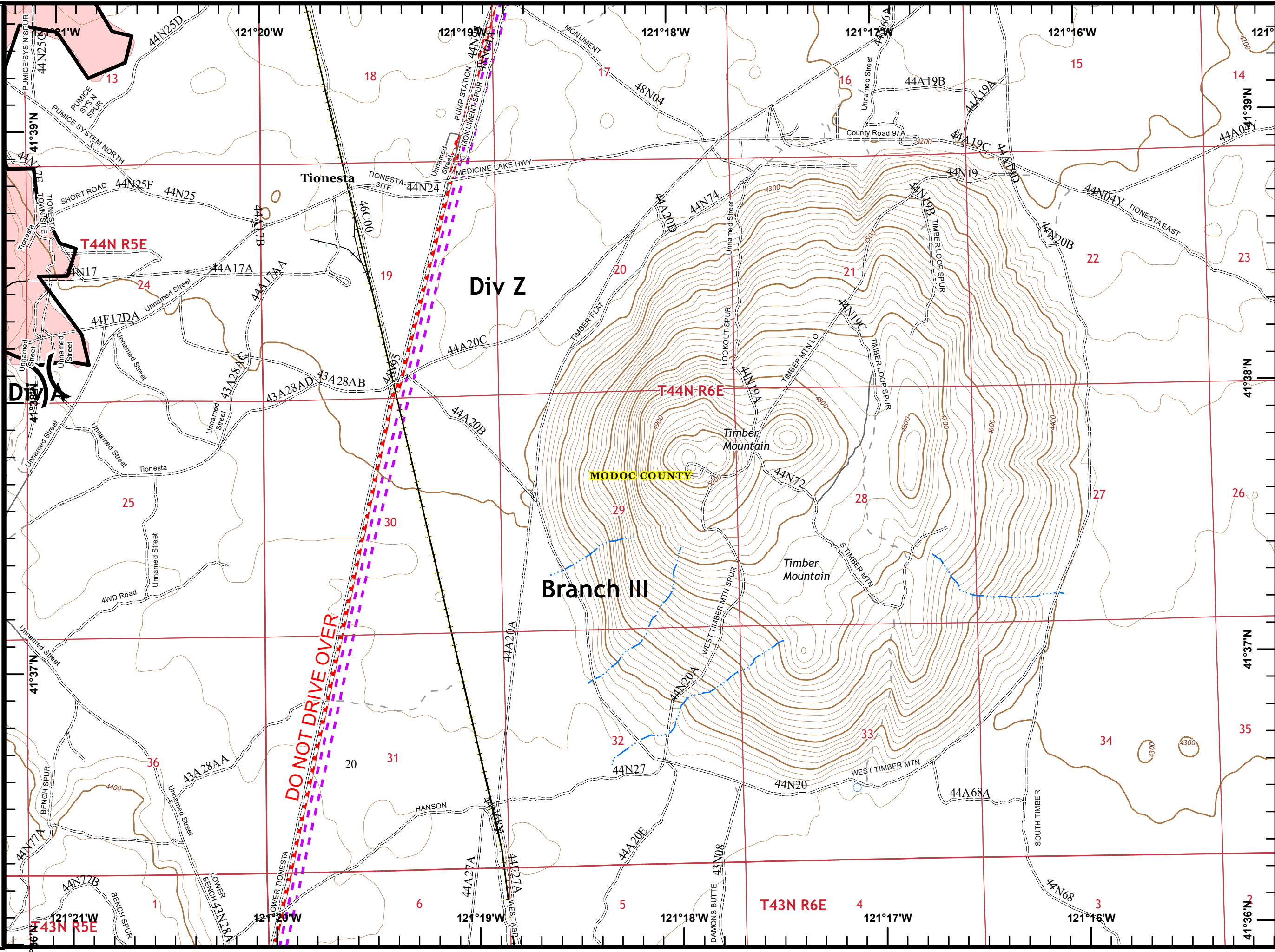
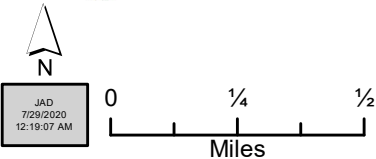
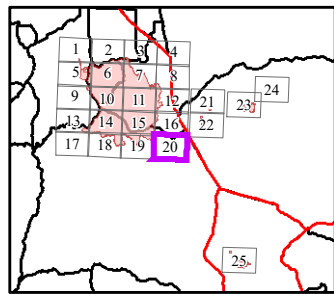
-  Drop Point
-  Division Break
-  Uncontrolled Fire Edge
-  Completed Dozer Line
-  Railroads



-  Dip Site
-  Drop Point
-  Uncontrolled Fire Edge
-  Contained Line
-  Completed Dozer Line
-  Railroads
-  Transmission Lines

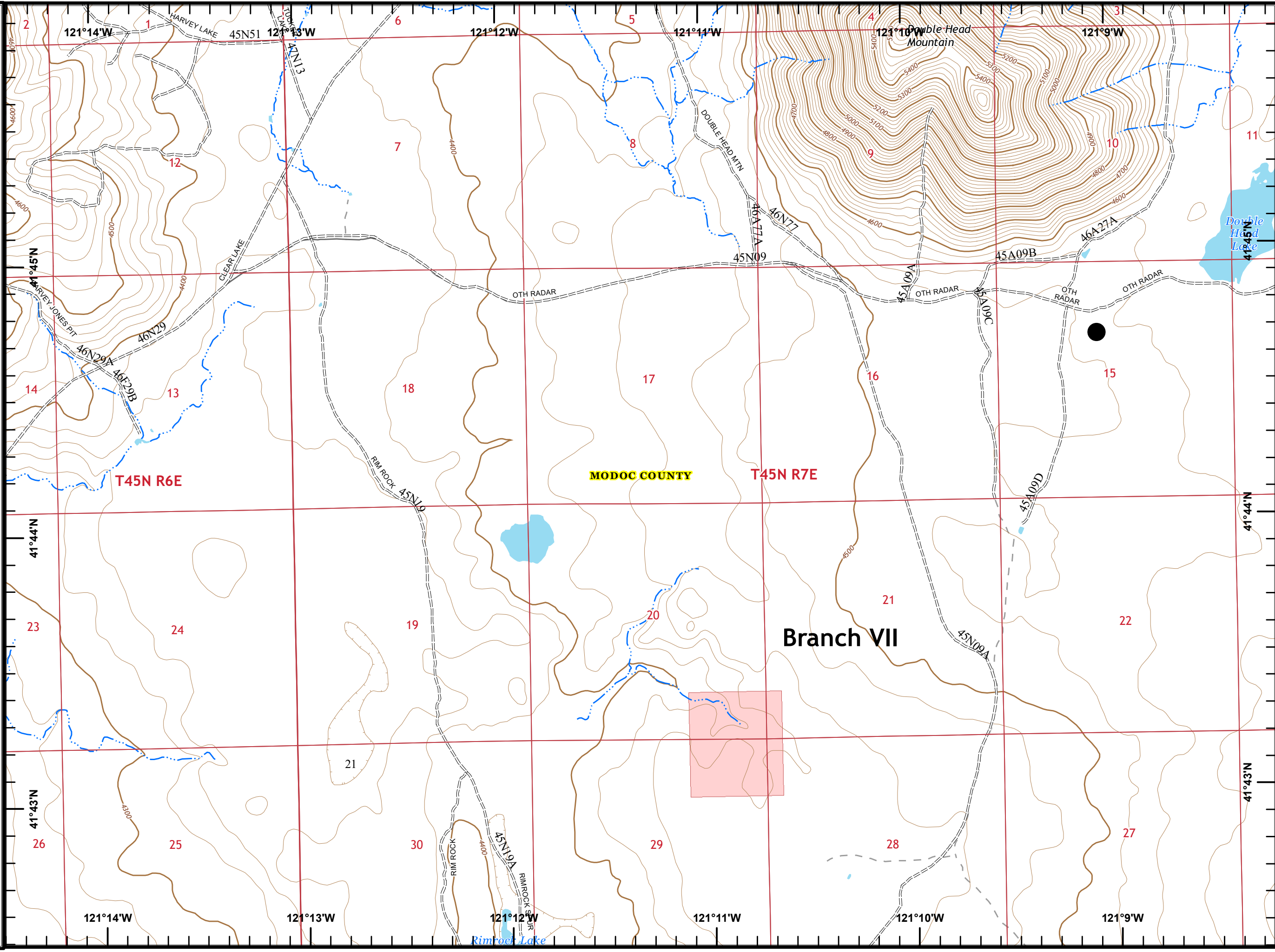
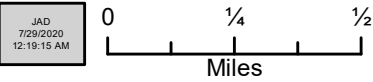
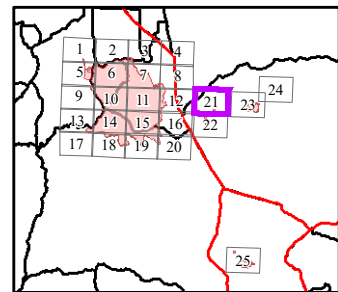


-  Division Break
-  Contained Line
-  Railroads
-  Pipeline
-  Transmission Lines



July Complex  
IAP  
CA-MDF-000487  
07/29/2020  
NAD83, Zone 10  
Page 21 of 25

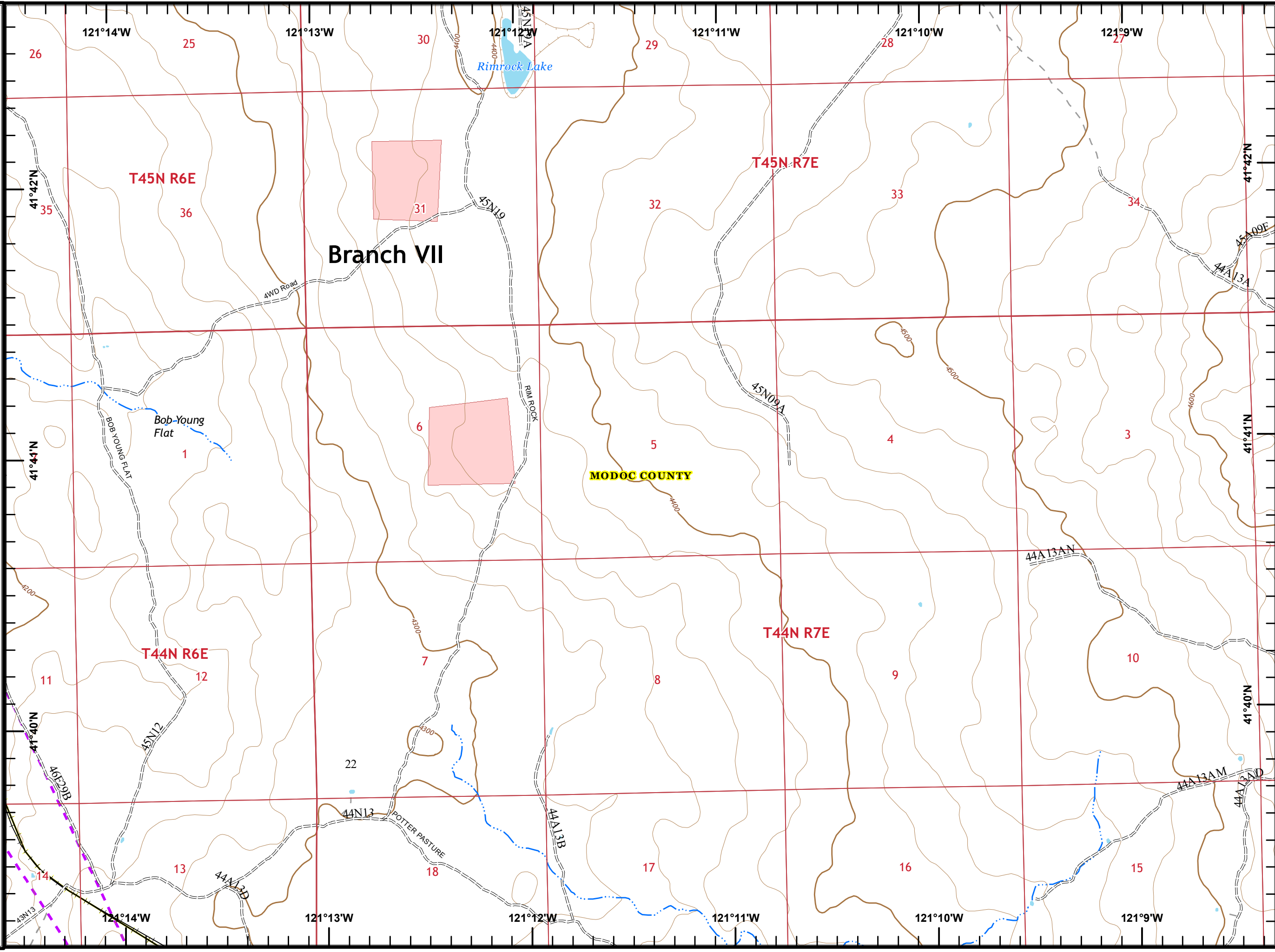
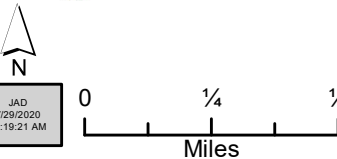
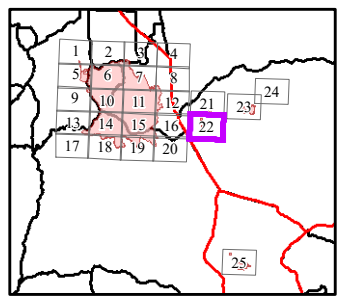
● Drop Point






JAD  
7/29/2020  
12:19:15 AM

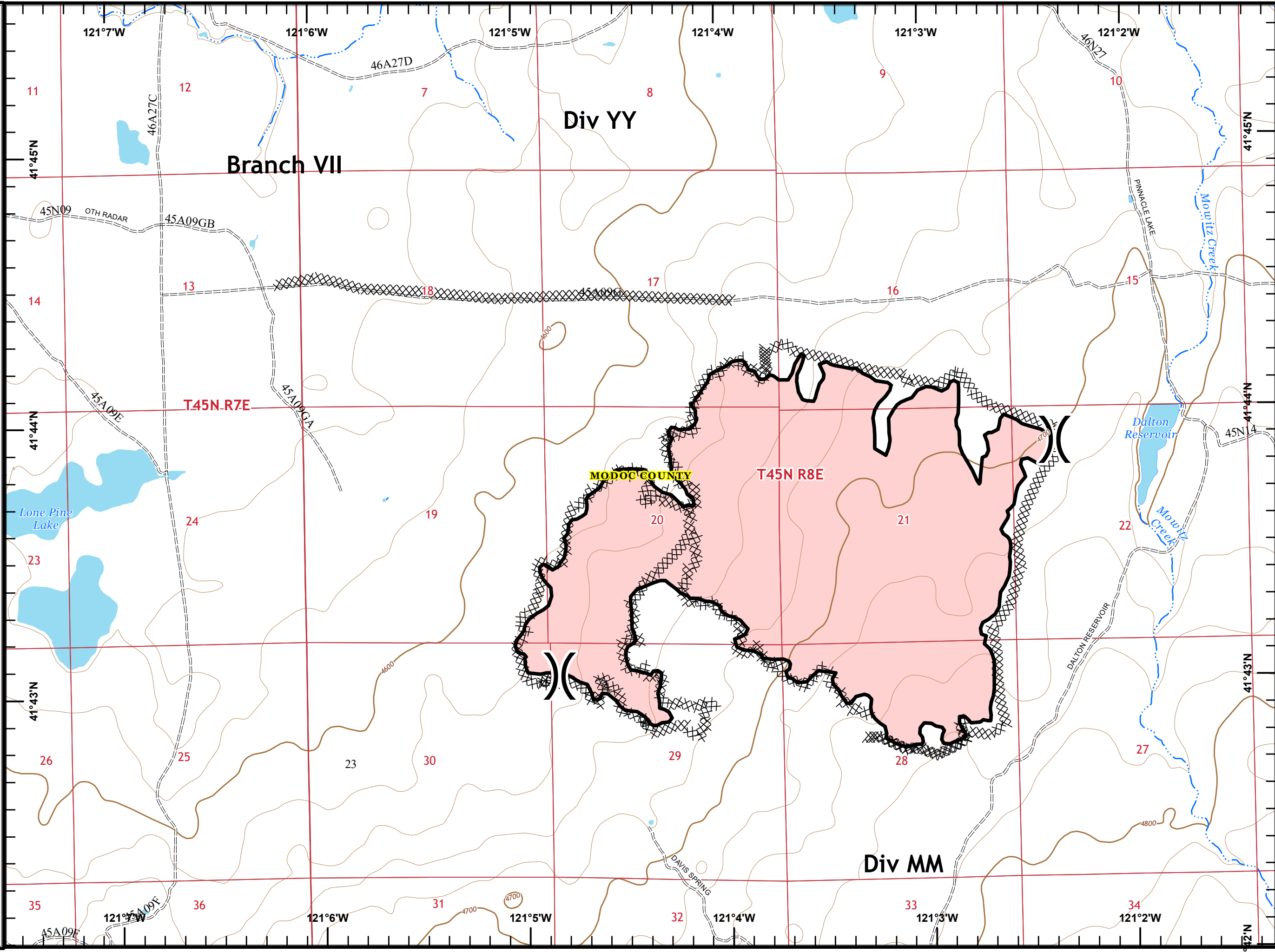
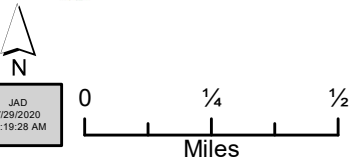
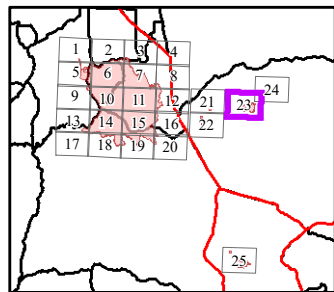
July Complex  
 IAP  
 CA-MDF-000487  
 07/29/2020  
 NAD83, Zone 10  
 Page 22 of 25

—+— Railroads  
 - - - Transmission Lines

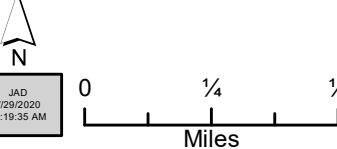
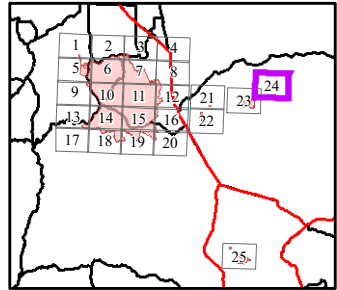
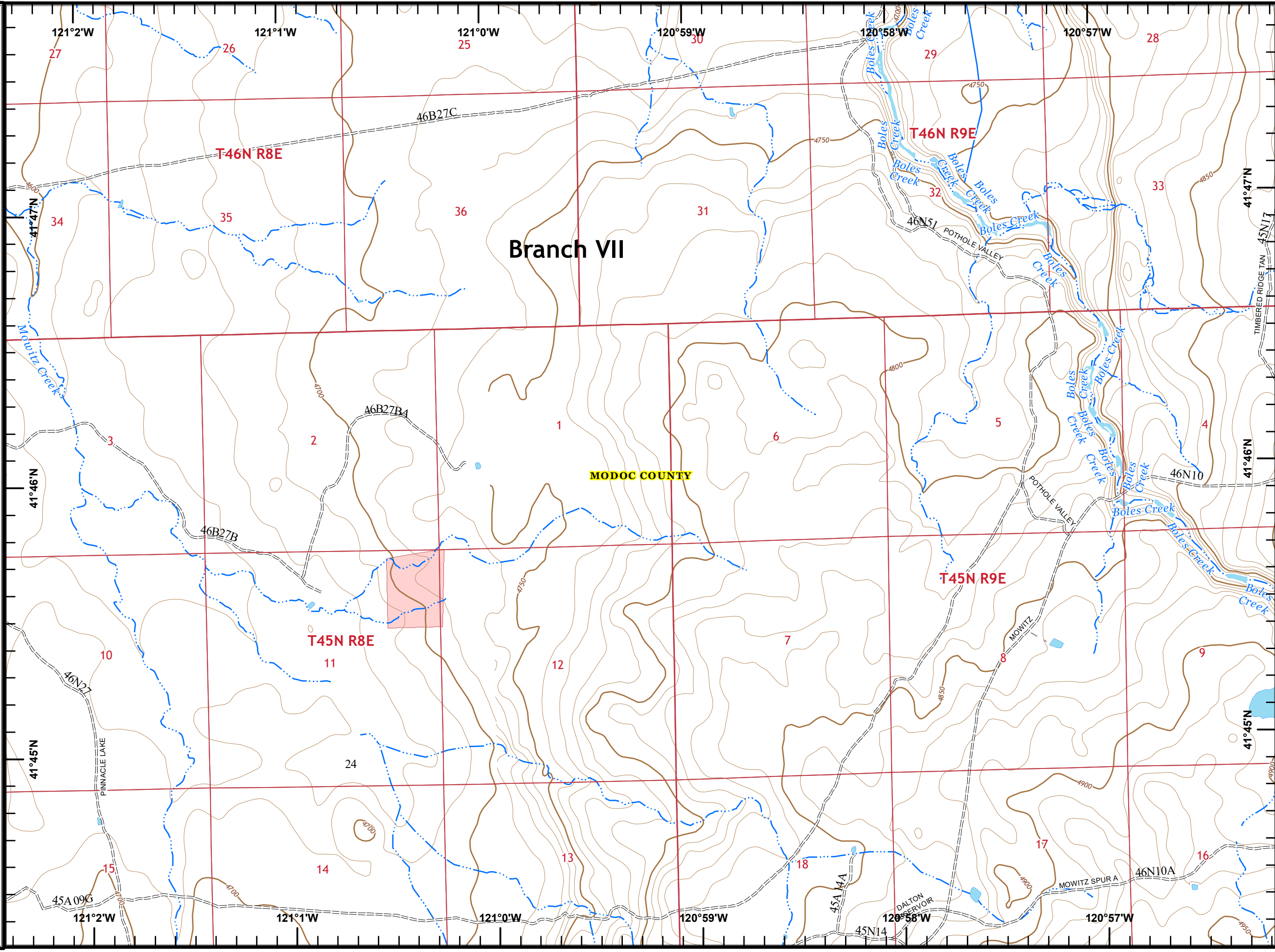


JAD  
 7/29/2020  
 12:19:21 AM

-  Division Break
-  Contained Line
-  Completed Dozer Line










July Complex  
 IAP  
 CA-MDF-000487  
 07/29/2020  
 NAD83, Zone 10  
 Page 24 of 25



JAD  
 7/29/2020  
 12:19:35 AM



-  Drop Point
-  Division Break
-  Uncontrolled Fire Edge
-  Contained Line
-  Completed Dozer Line
-  Completed Hand Line
-  Other

