




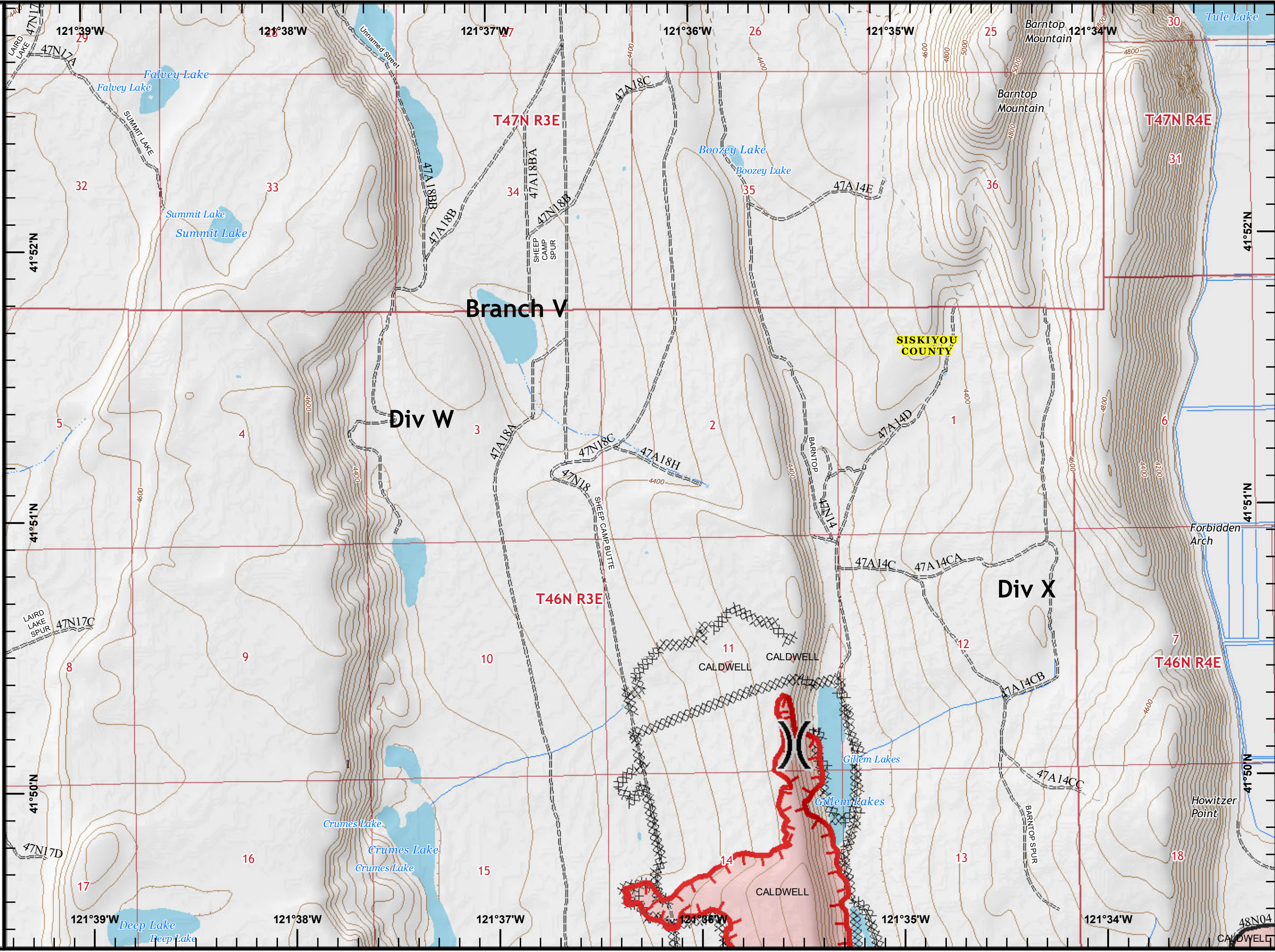
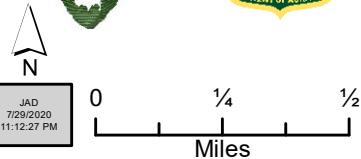
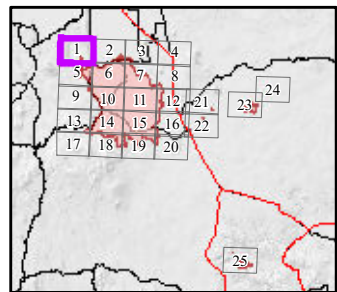



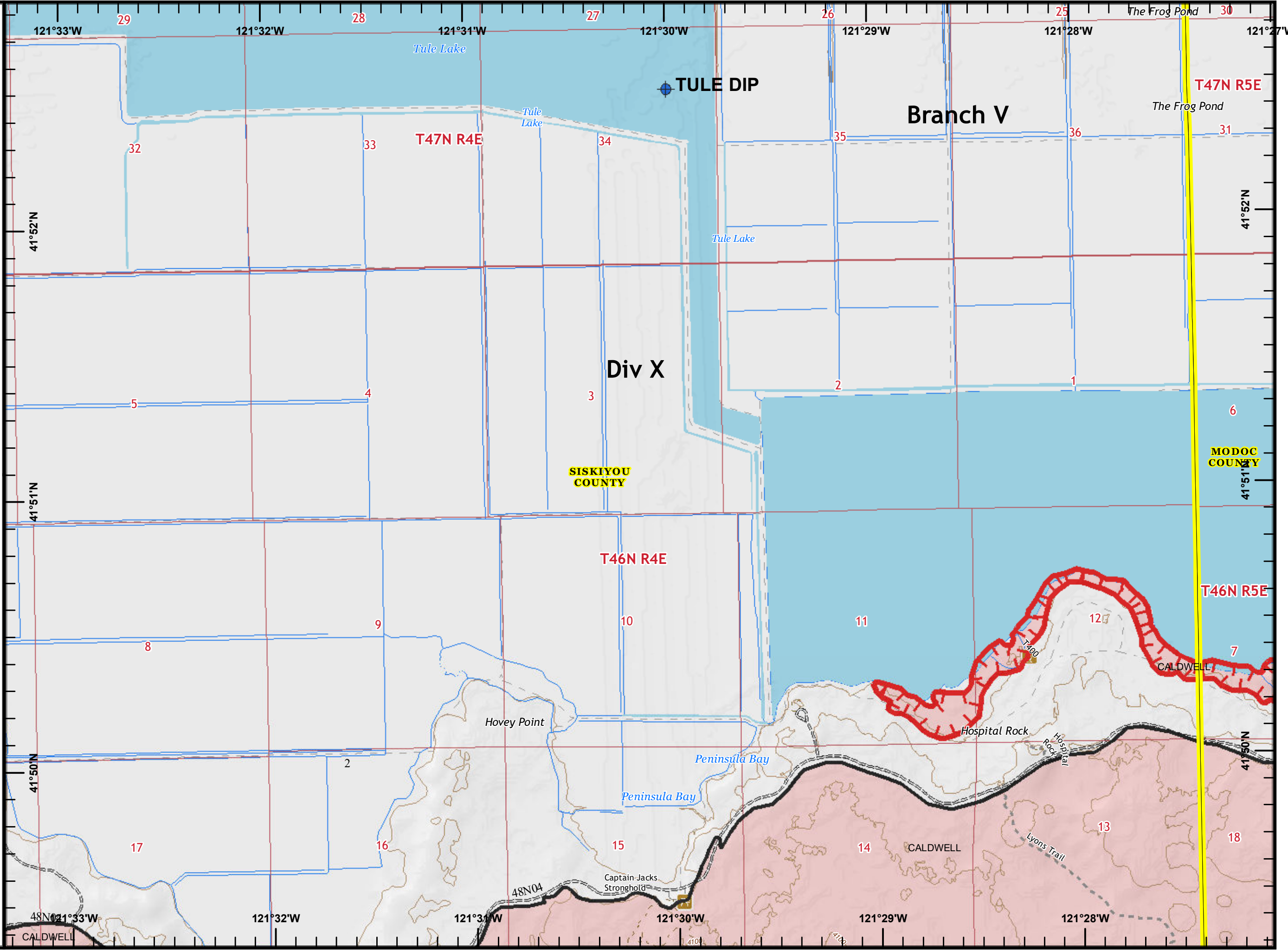
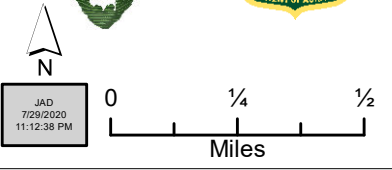
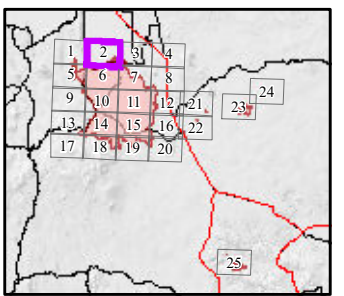


-  Division Break
-  Uncontrolled Fire Edge
-  Contained Line
-  Completed Dozer Line
-  Completed Hand Line






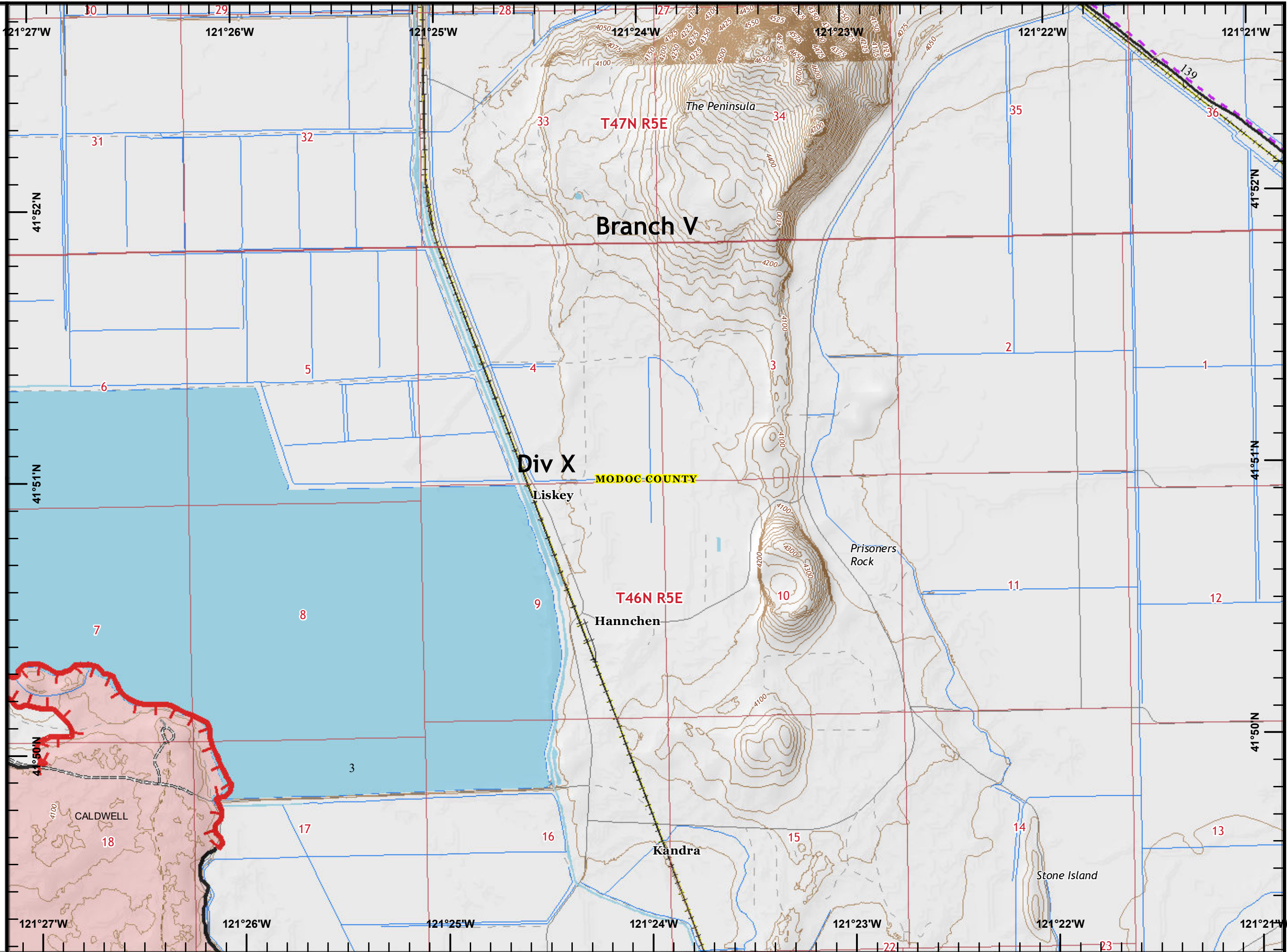
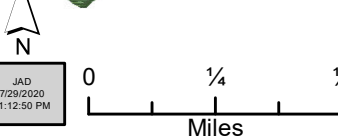
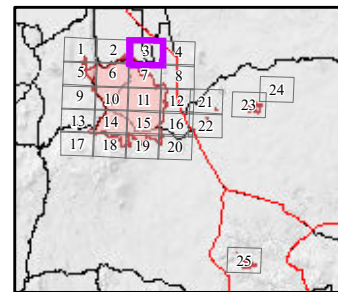
July Complex
 IAP
 CA-MDF-000487
 07/30/2020
 NAD83, Zone 10
 Page 2 of 25

-  Dip Site
-  Uncontrolled Fire Edge
-  Contained Line







July Complex
IAP
CA-MDF-000487
07/30/2020
NAD83, Zone 10
Page 3 of 25

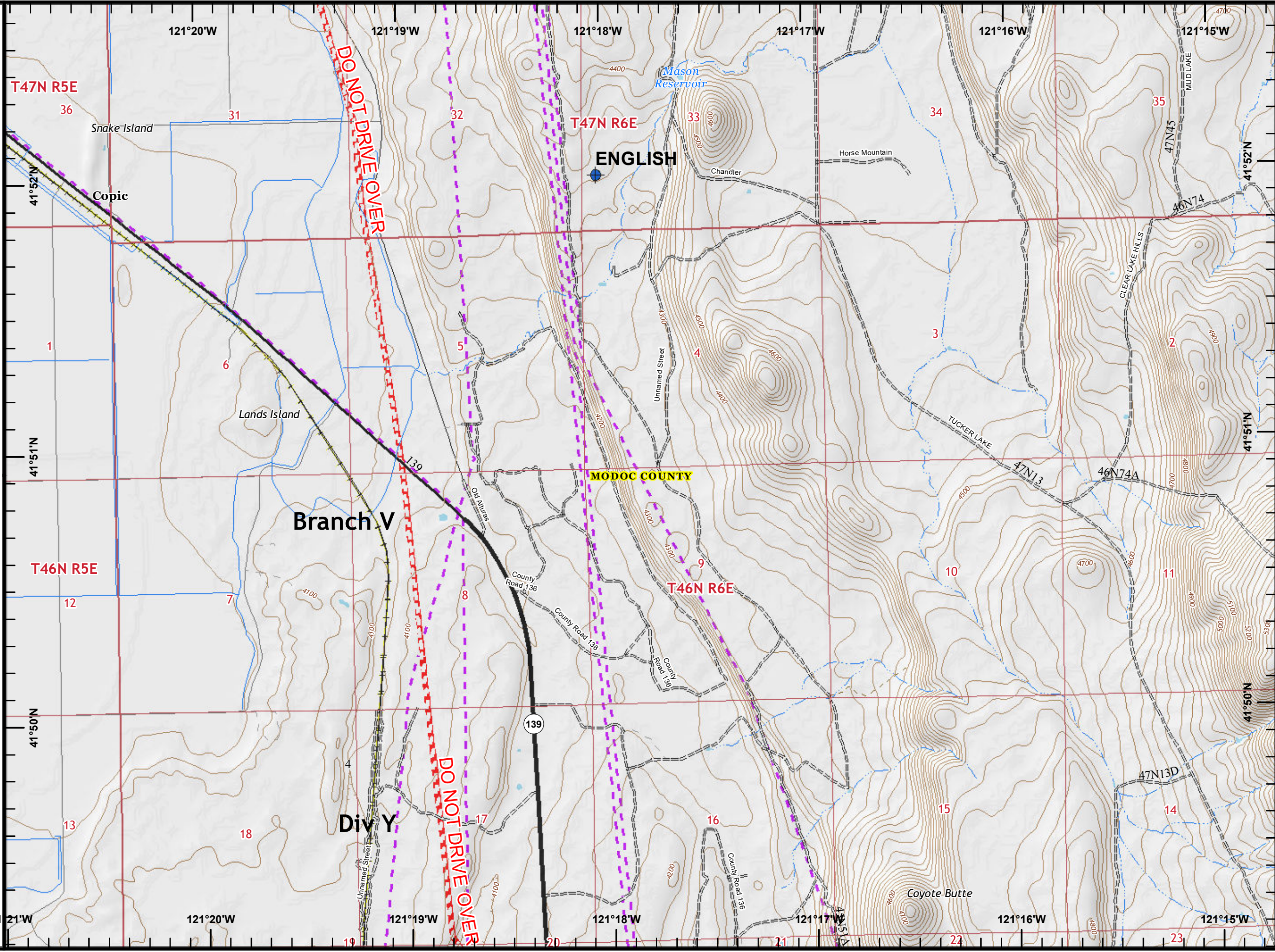
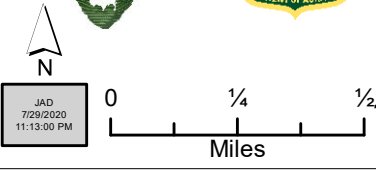
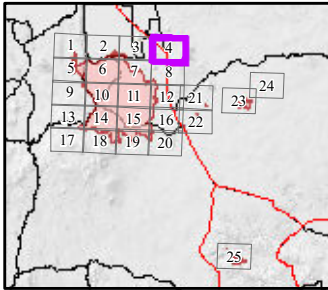
-  Uncontrolled Fire Edge
-  Contained Line
-  Railroads
-  Transmission Lines



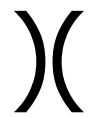




JAD
7/29/2020
11:12:50 PM

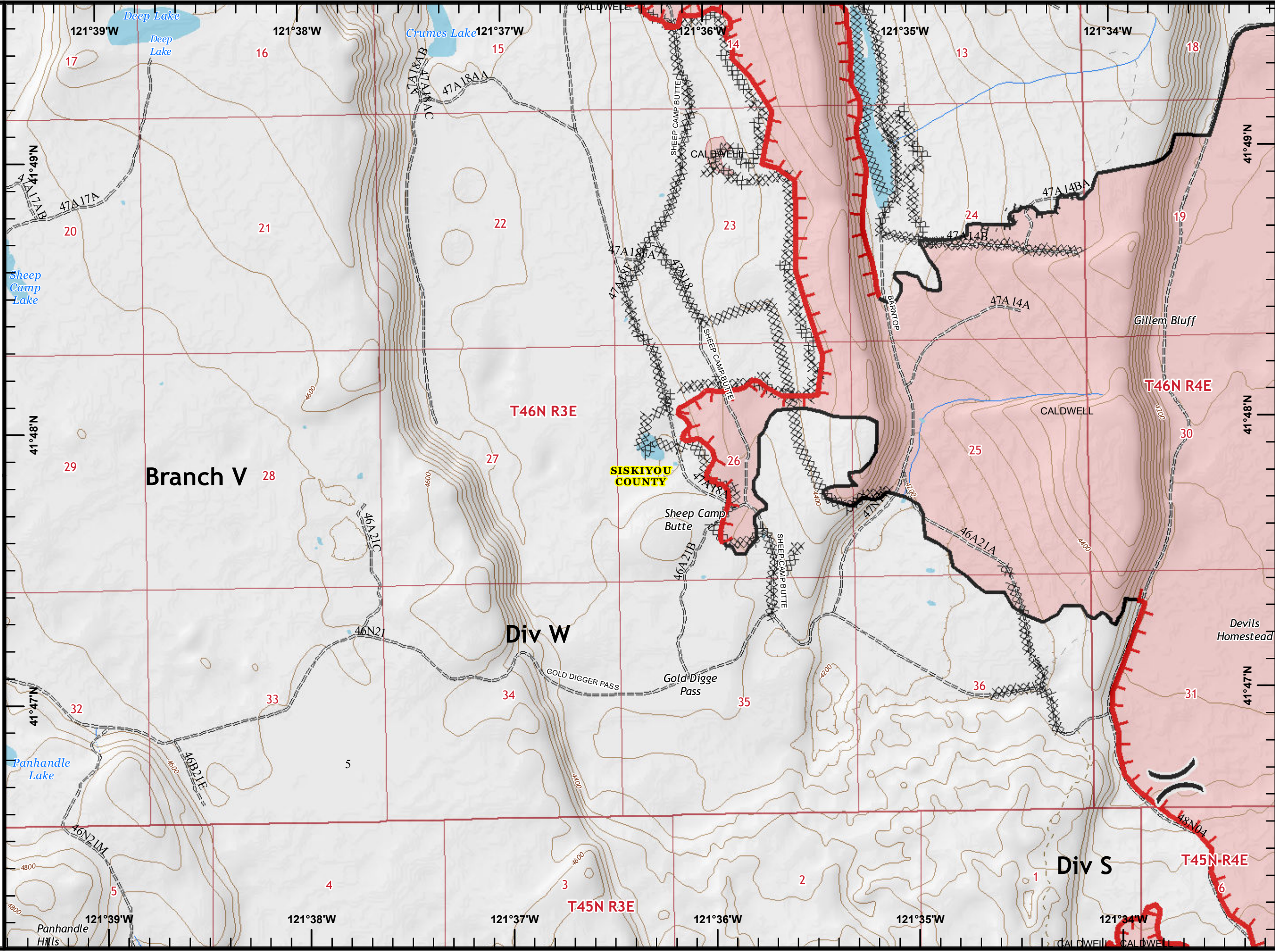
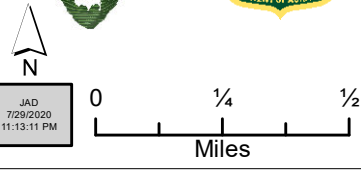
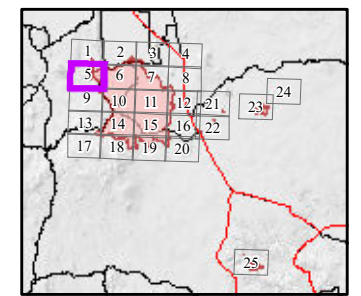
July Complex
 IAP
 CA-MDF-000487
 07/30/2020
 NAD83, Zone 10
 Page 4 of 25

-  Dip Site
-  Railroads
-  Pipeline
-  Transmission Lines



**July Complex
IAP
CA-MDF-000487
07/30/2020
NAD83, Zone 10
Page 5 of 25**

-  Division Break
-  Uncontrolled Fire Edge
-  Contained Line
-  Completed Dozer Line
-  Completed Hand Line



Branch V

Div W

Div S

SISKIYOU COUNTY

Devils Homestead

Gillem Bluff

Sheep Camp Butte

Gold Digger Pass

Panhandle Hills

CALDWELL CALDWELL

CALDWELL

CALDWELL

CALDWELL

Sheep Camp Lake

Deep Lake

Crumes Lake

47A17A

47A17A

47A18AA

47A18AA

47A19A

47A19A

47A14B

47A14B

47A14A

47A14A

46N21C

46N21C

46A21B

46A21B

46A21A

46A21A

46B21E

46B21E

46N21M

46N21M

46N21M

46N21M

GOLD DIGGER PASS

GOLD DIGGER PASS

BARNTOP

BARNTOP

SHEEP CAMP BUTTE

SHEEP CAMP BUTTE

SHEEP CAMP BUTTE

SHEEP CAMP BUTTE

SHEEP CAMP BUTTE

SHEEP CAMP BUTTE

SHEEP CAMP BUTTE

SHEEP CAMP BUTTE



SHEEP CAMP BUTTE

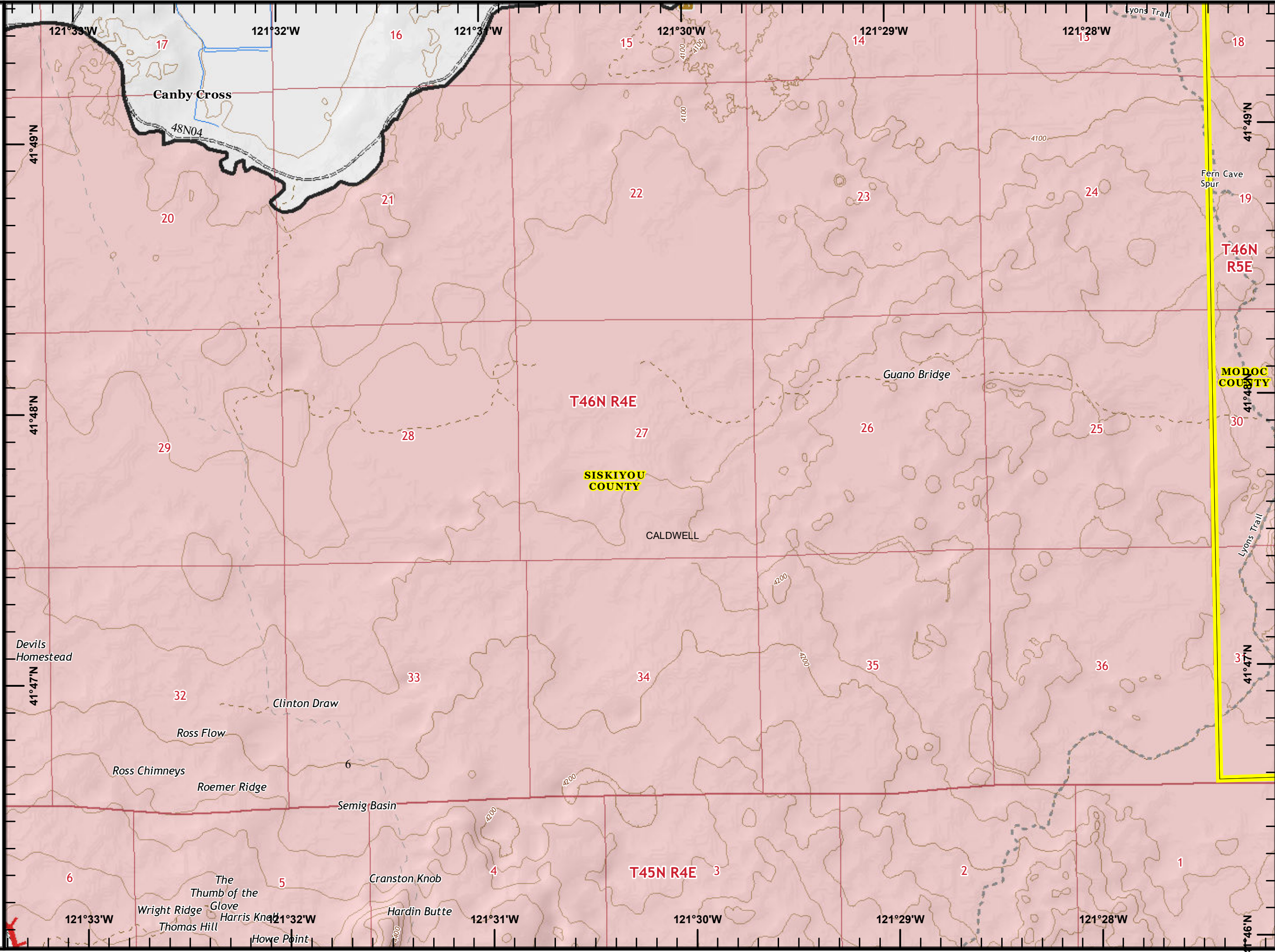
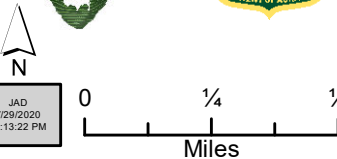
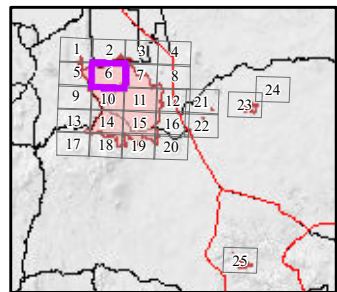
SHEEP CAMP BUTTE

SHEEP CAMP BUTTE






SHEEP CAMP BUTTE

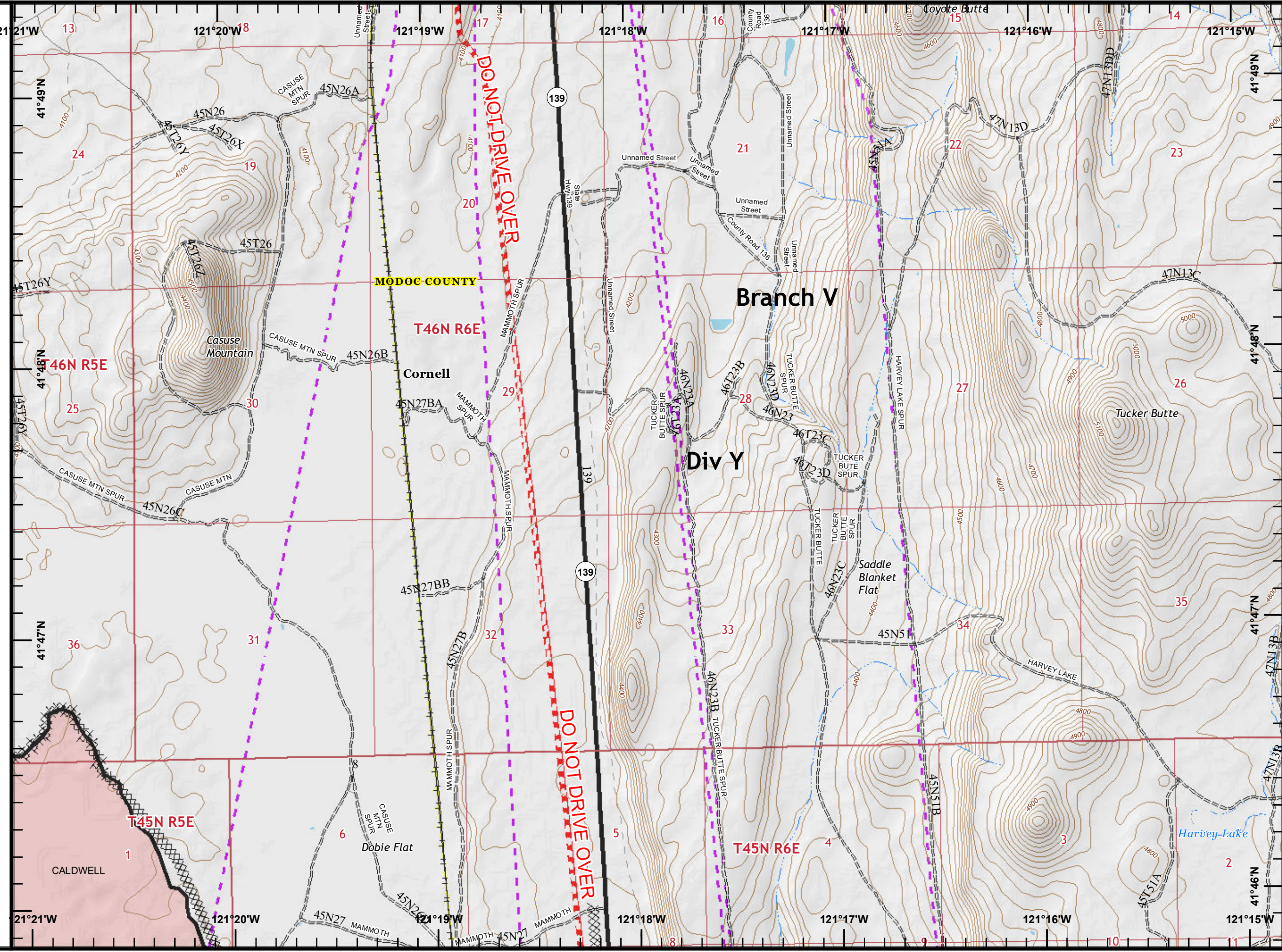
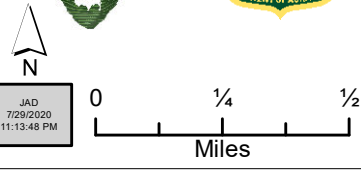
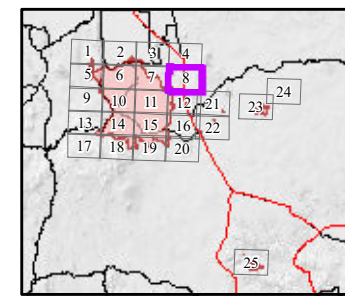
July Complex
 IAP
 CA-MDF-000487
 07/30/2020
 NAD83, Zone 10
 Page 6 of 25

 Uncontrolled Fire Edge
 Contained Line



July Complex
 IAP
 CA-MDF-000487
 07/30/2020
 NAD83, Zone 10
 Page 8 of 25

-  Contained Line
-  Completed Dozer Line
-  Railroads
-  Pipeline
-  Transmission Lines



DO NOT DRIVE OVER

DO NOT DRIVE OVER

MODOC COUNTY

Branch V

Div Y

T46N R6E

T46N R5E

T45N R6E

T45N R5E

Dobie Flat

Saddle Blanket Flat

Casuse Mountain

Tucker Butte

Harvey Lake

139

139

121°21'W

121°20'W

121°19'W

121°18'W

121°17'W

121°16'W

121°15'W

41°49'N

41°48'N

41°47'N

41°46'N

14

23

26

35

2

24

25

36

1

19

30

31

6

20

29

32

5

21

28

33

4

22

27

34

3

23

26

35

2

45T26Y

45T26Y

45T26Y

45T26Y

45N26

45N26

45N26

45N26

45N26

45N26

45N26A

45N26B

45N26C

45N26

45N26

45N27BA

45N27BB

45N27

45N27

45N27

45N27

45N27

45N27

45N27

45N27

45N27

45N27

45N27

45N27

45N27

45N27

45N27

45N27

45N27

45N27

45N27

45N27

45N27

46N23A

46N23B

46N23C

46N23D

46N23E

46N23F

46N23G

46N23H

46N23I

46N23J

46N23

46N23

46N23

46N23

46N23

46N23

46N23

46N23

46N23

46N23

46N23

46N23

46N23

46N23

46N23

46N23

46N23

46N23

46N23

46N23

46N23

46N23

46N23

46N23

46N23

46N23

46N23

46N23

46N23

46N23

46N23

46N23

46N23

46N23

46N23

46N23

46N23

46N23

46N23

46N23

46N23

46N23

46N23

46N23

46N23

46N23

46N23

46N23

46N23

46N23

46N23

46N23

46N23

46N23

46N23

46N23

46N23

46N23

46N23

46N23

46N23

46N23

46N23

46N23

46N23

46N23

46N23

46N23

46N23

46N23

21°21'W

121°20'W

121°19'W

121°18'W

121°17'W

121°16'W

121°15'W

41°49'N

41°48'N

41°47'N

41°46'N

14

23

26

35

2

24

25

36

1

19

30

31

6

20

29

32

5

21

28

33

4

22

27

34

3

23

26

35

2

45T26Y

45T26Y

45T26Y

45T26Y

45N26

45N26

45N26

45N26

45N26

45N26

45N26

45N26

45N26

45N26

45N26

45N26

45N26

45N26

45N26

45N26

45N26

45N26

45N26A

45N26B

45N26C

45N26

45N26

45N26

45N26

45N26

45N26

45N26

45N26

45N26

45N26

45N26

45N26

45N26

45N26

45N26

45N27BA

45N27BB

45N27

45N27

45N27

45N27

45N27

45N27

45N27

45N27

45N27

45N27

45N27

45N27

45N27

45N27

45N27

45N27

45N27

45N27

45N27

45N27

45N27

45N27

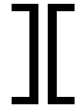


45N27

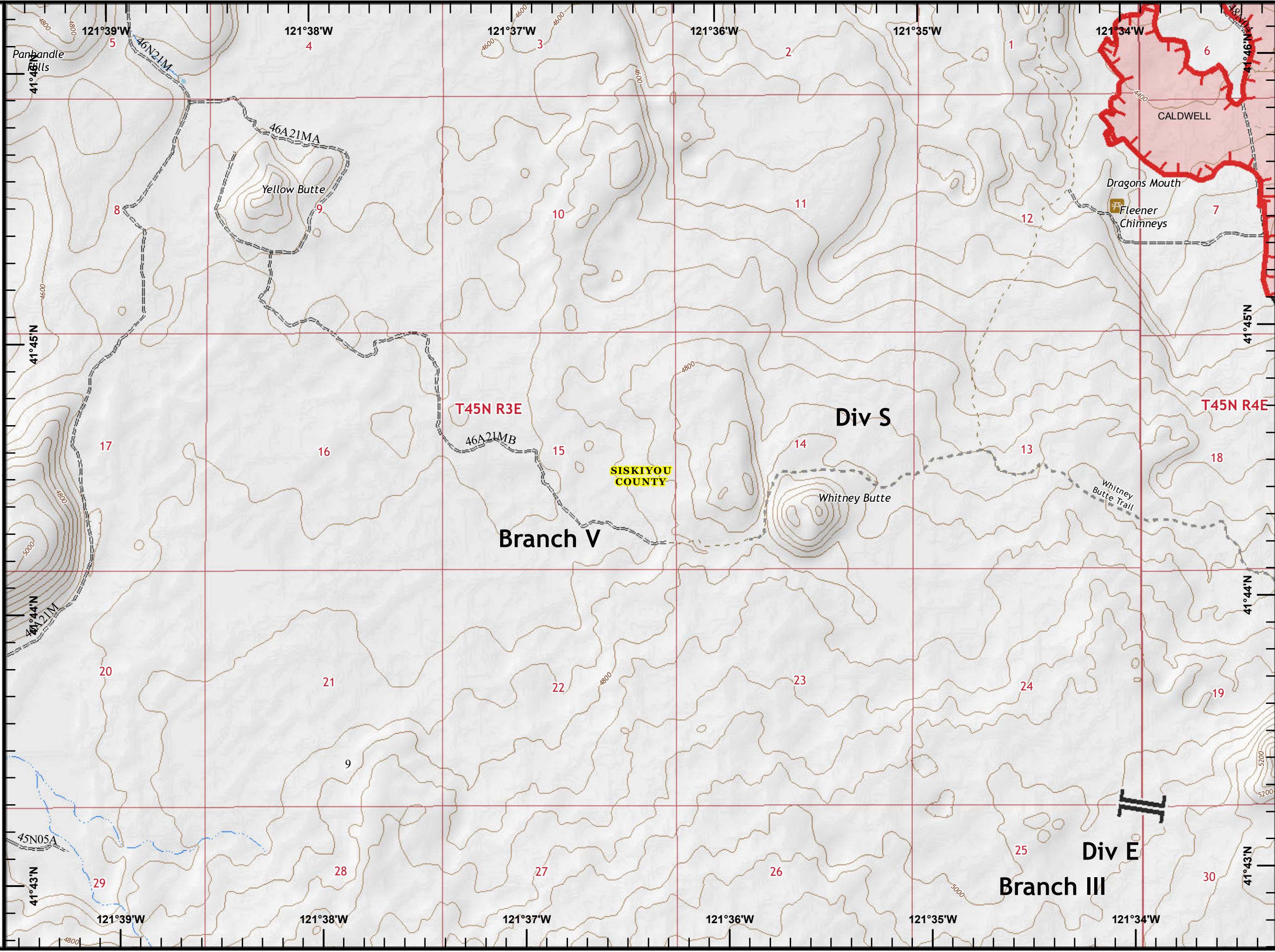
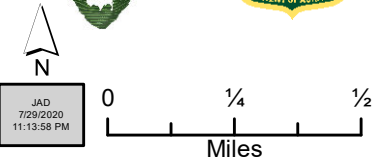
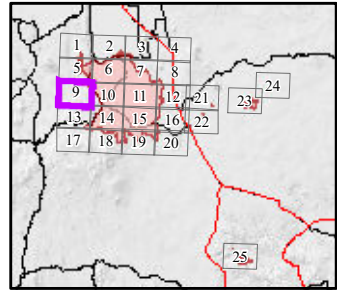
45N27

45N27




45N27

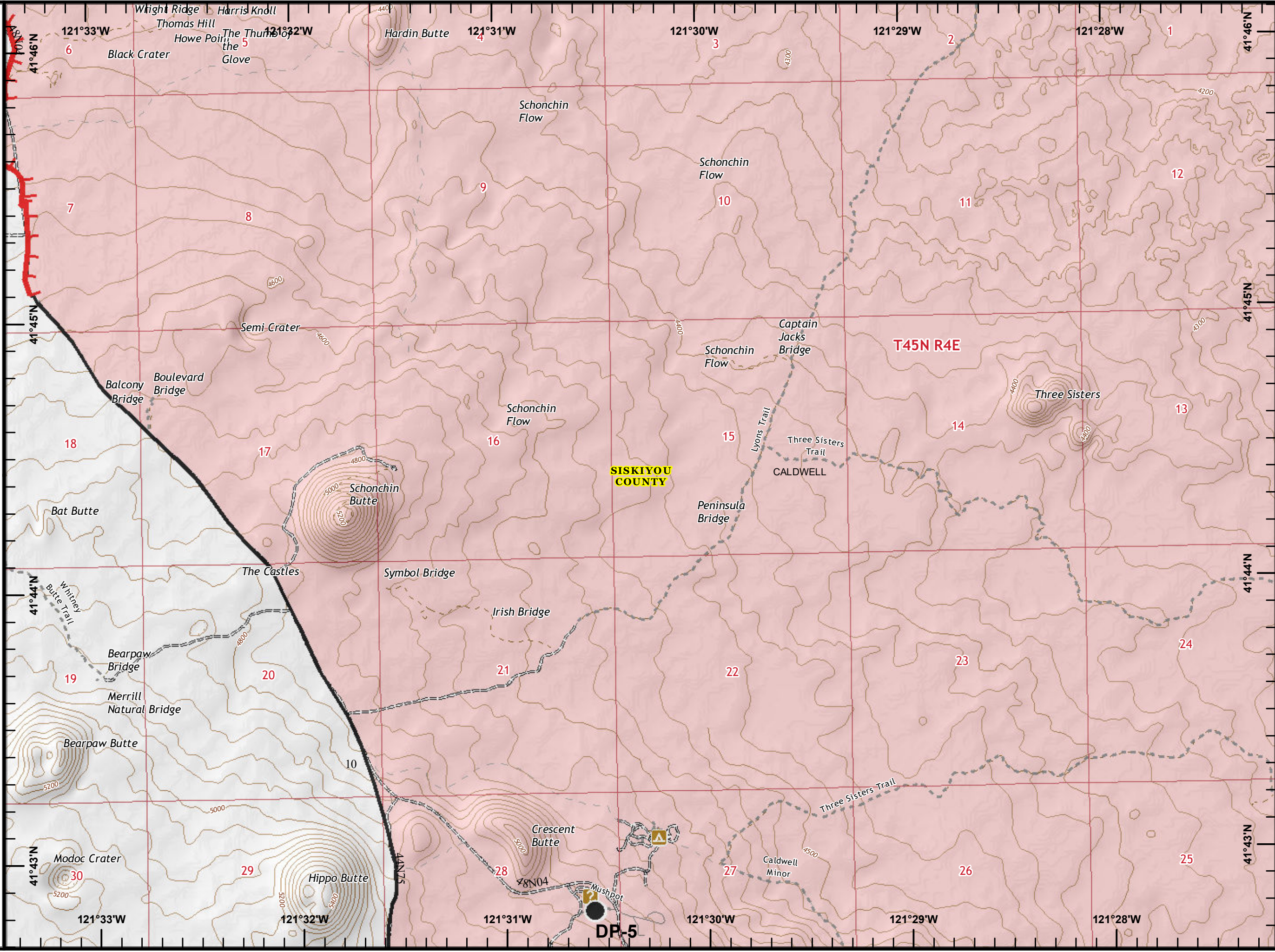
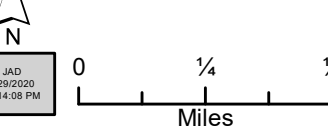
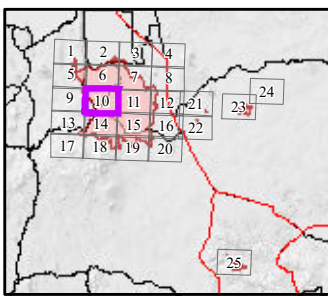
**July Complex
IAP
CA-MDF-000487
07/30/2020
NAD83, Zone 10
Page 9 of 25**

-  Branch Break
-  Uncontrolled Fire Edge
-  Contained Line



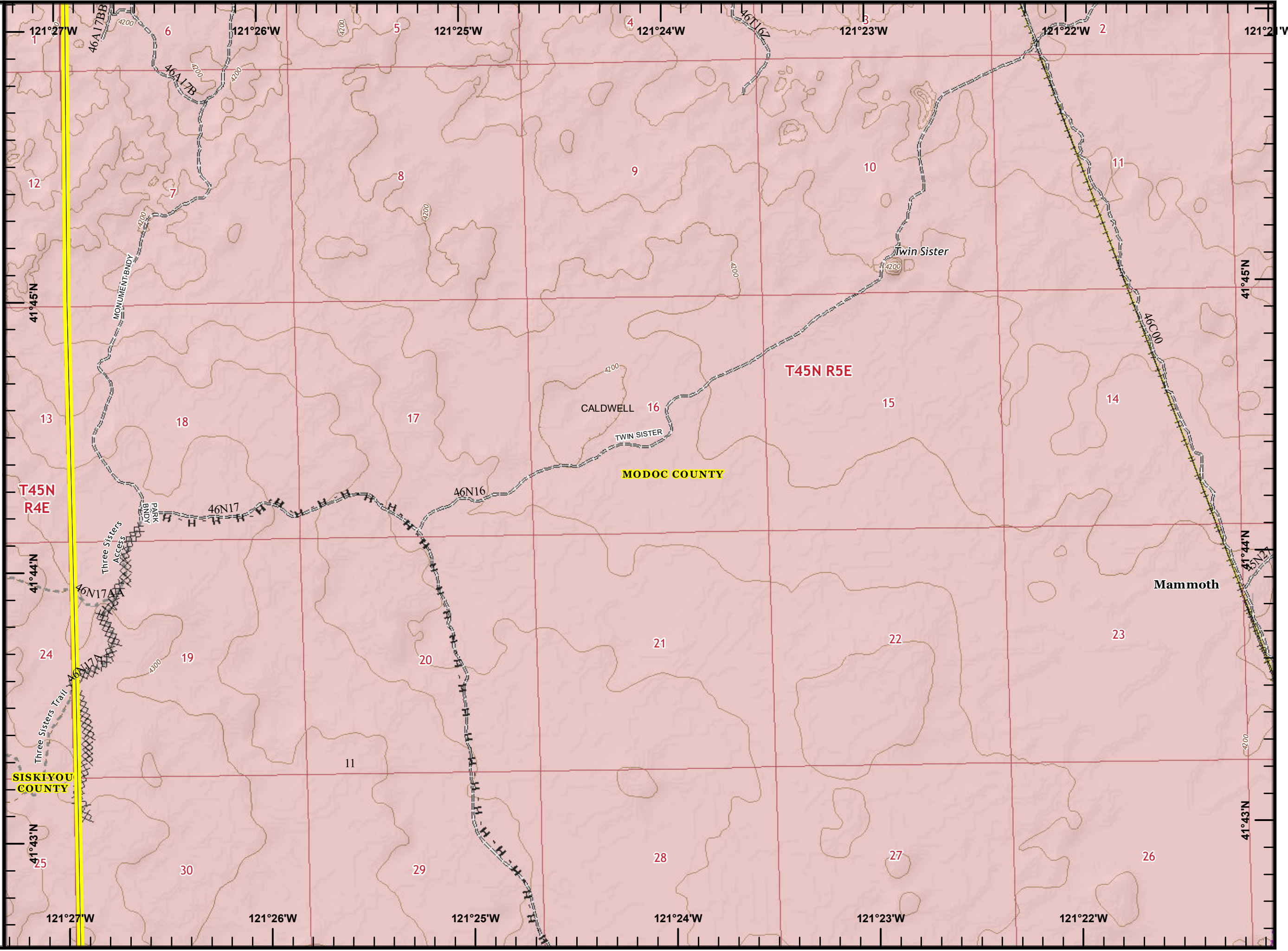
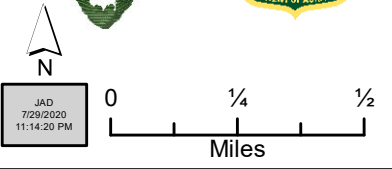
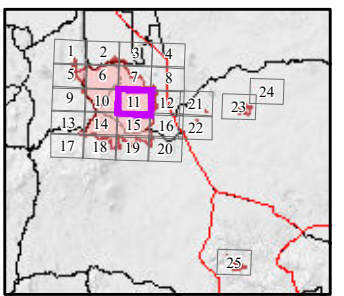
**July Complex
IAP
CA-MDF-000487
07/30/2020
NAD83, Zone 10
Page 10 of 25**

-  Drop Point
-  Uncontrolled Fire Edge
-  Contained Line











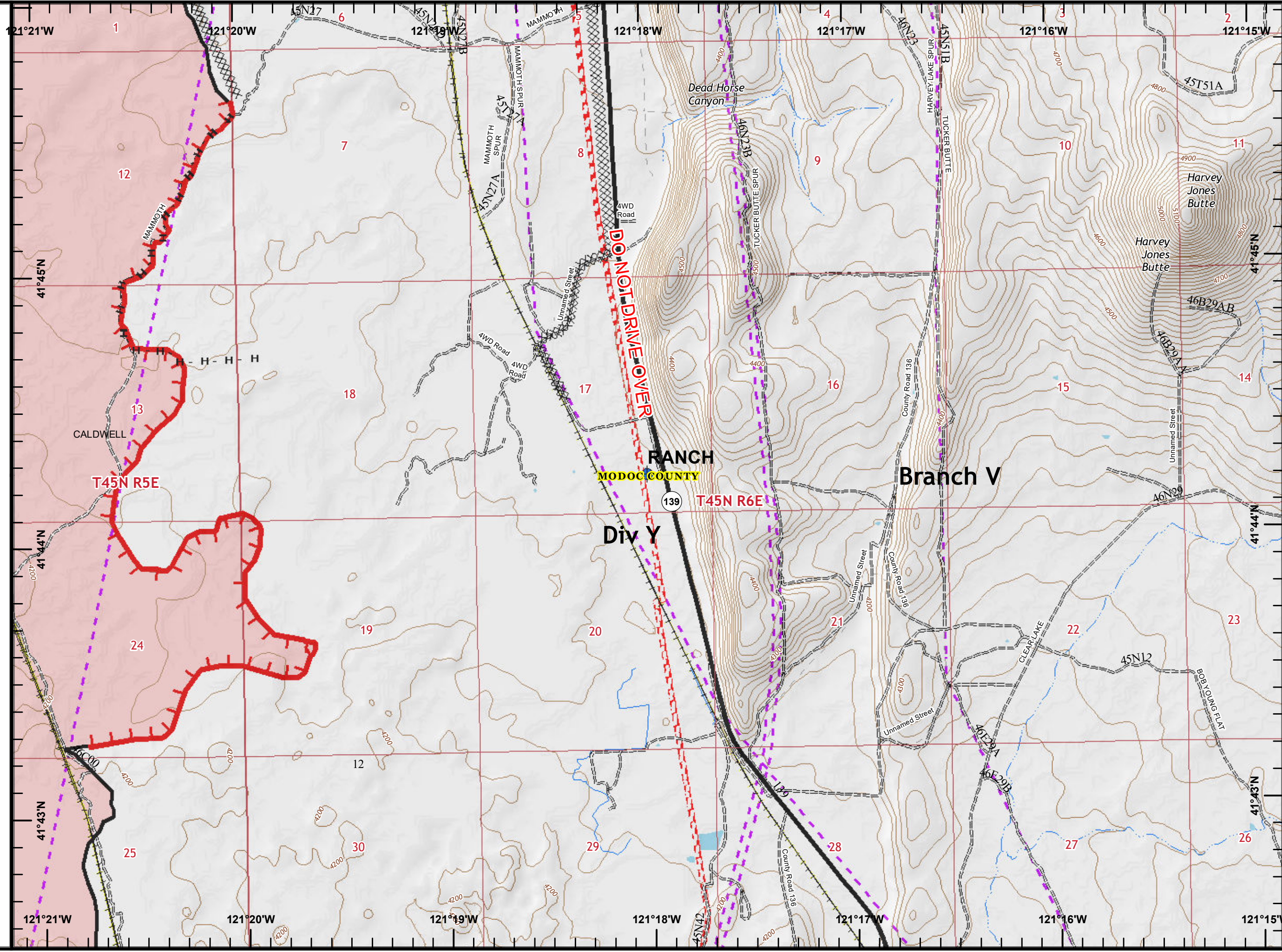
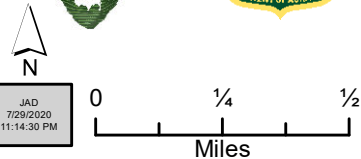
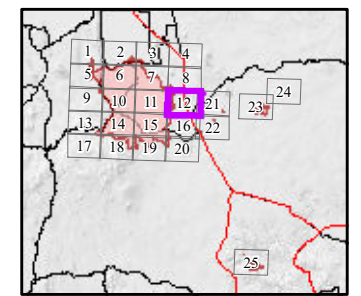
**July Complex
IAP
CA-MDF-000487
07/30/2020
NAD83, Zone 10
Page 11 of 25**

- XXXXX Completed Dozer Line
- H - H - Completed Hand Line
- +— Railroads
- - - Transmission Lines







**July Complex
IAP
CA-MDF-000487
07/30/2020
NAD83, Zone 10
Page 12 of 25**

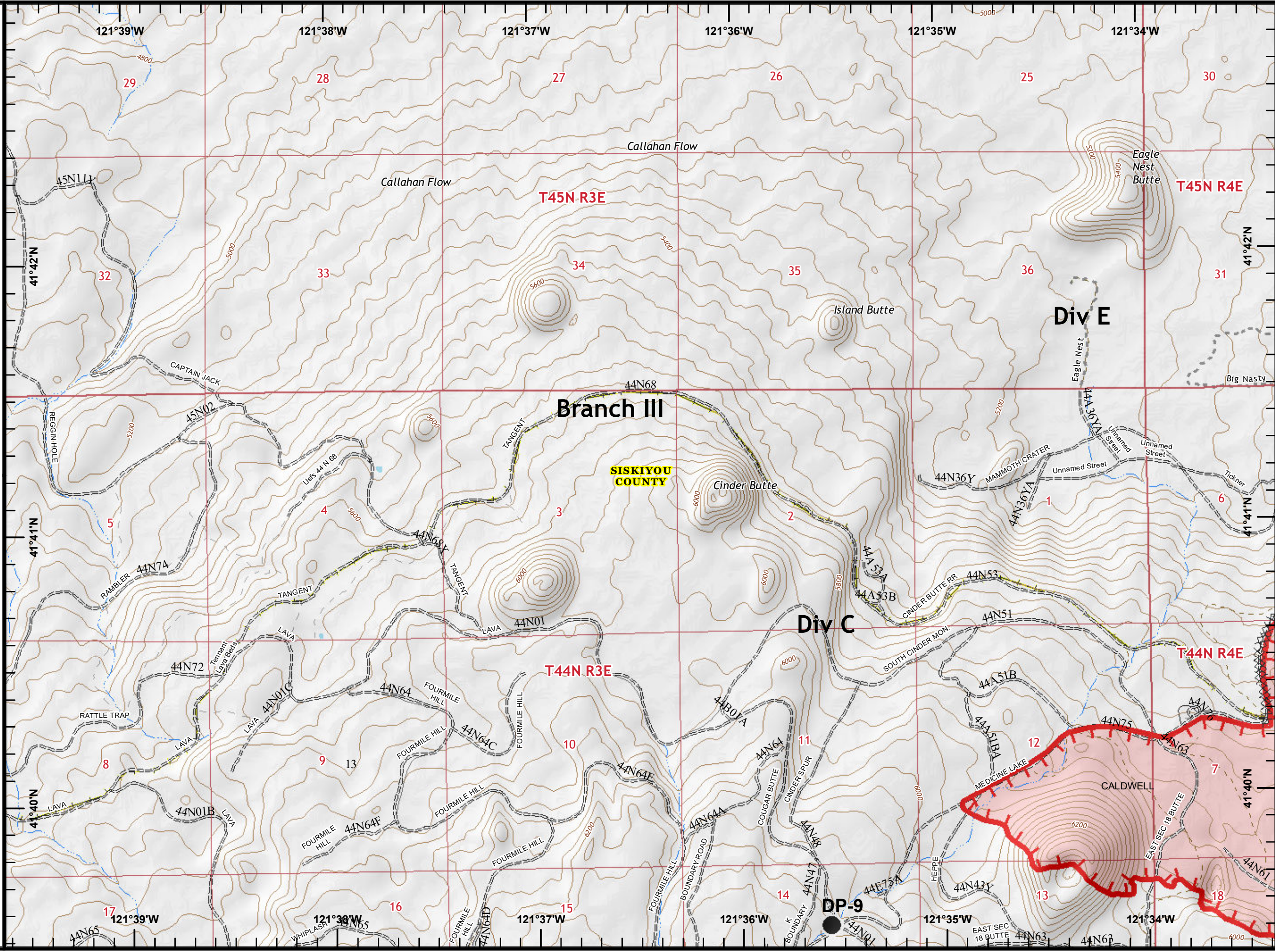
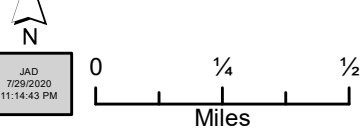
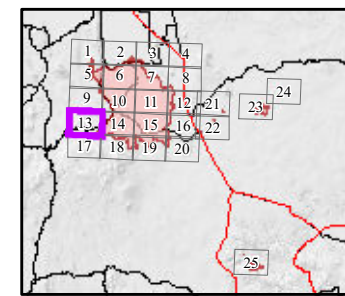
-  Dip Site
-  Uncontrolled Fire Edge
-  Contained Line
-  Completed Dozer Line
-  Completed Hand Line
-  Railroads
-  Pipeline
-  Transmission Lines









JAD
7/29/2020
11:14:30 PM

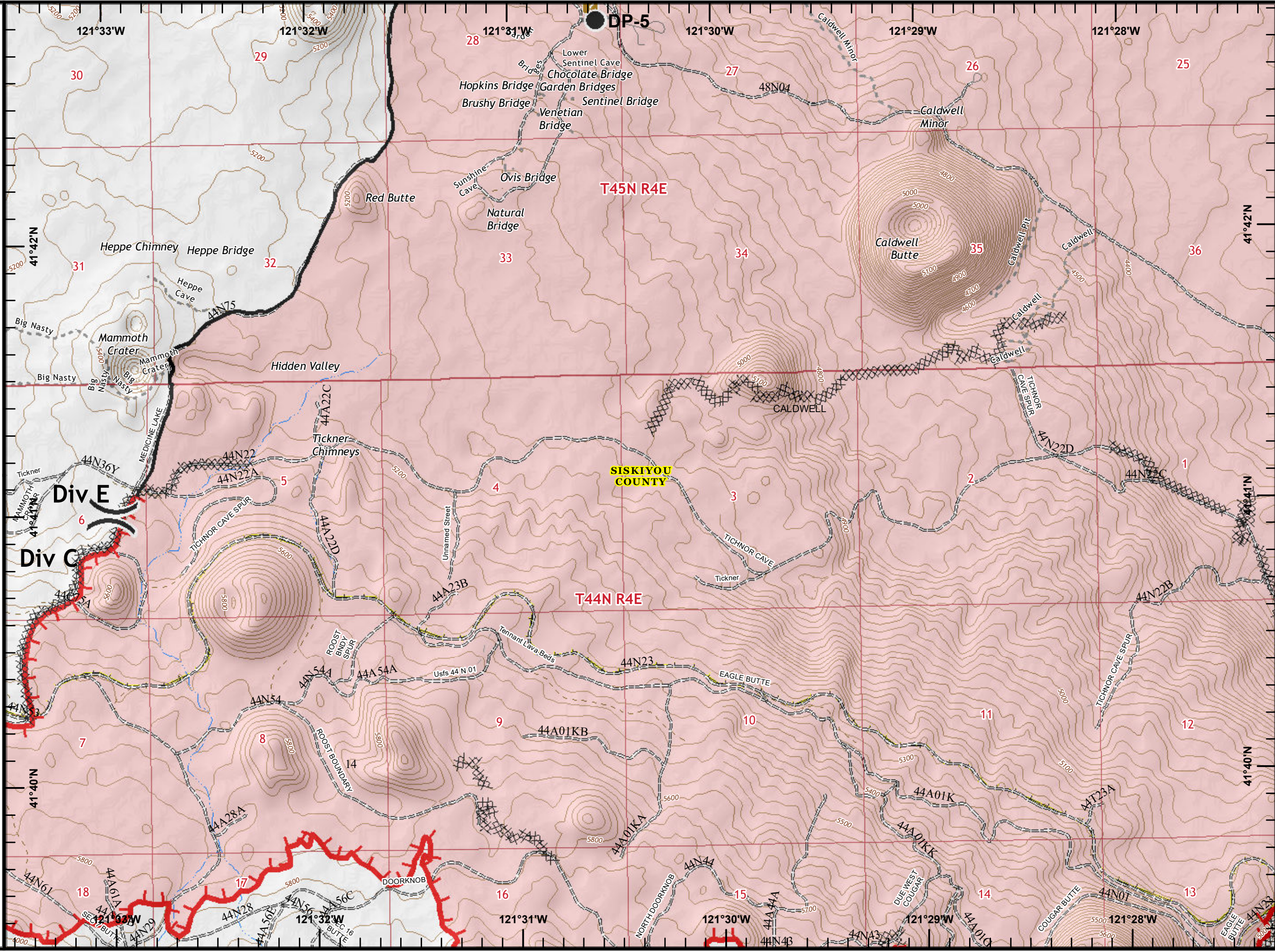
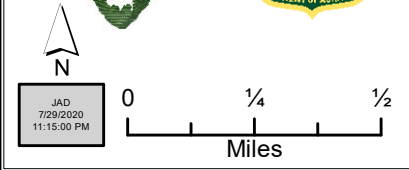
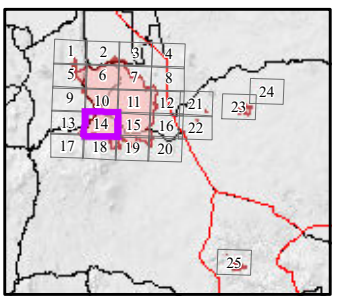
July Complex
IAP
CA-MDF-000487
07/30/2020
NAD83, Zone 10
Page 13 of 25


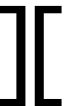






-  Drop Point
-  Uncontrolled Fire Edge
-  Completed Dozer Line
-  Railroads

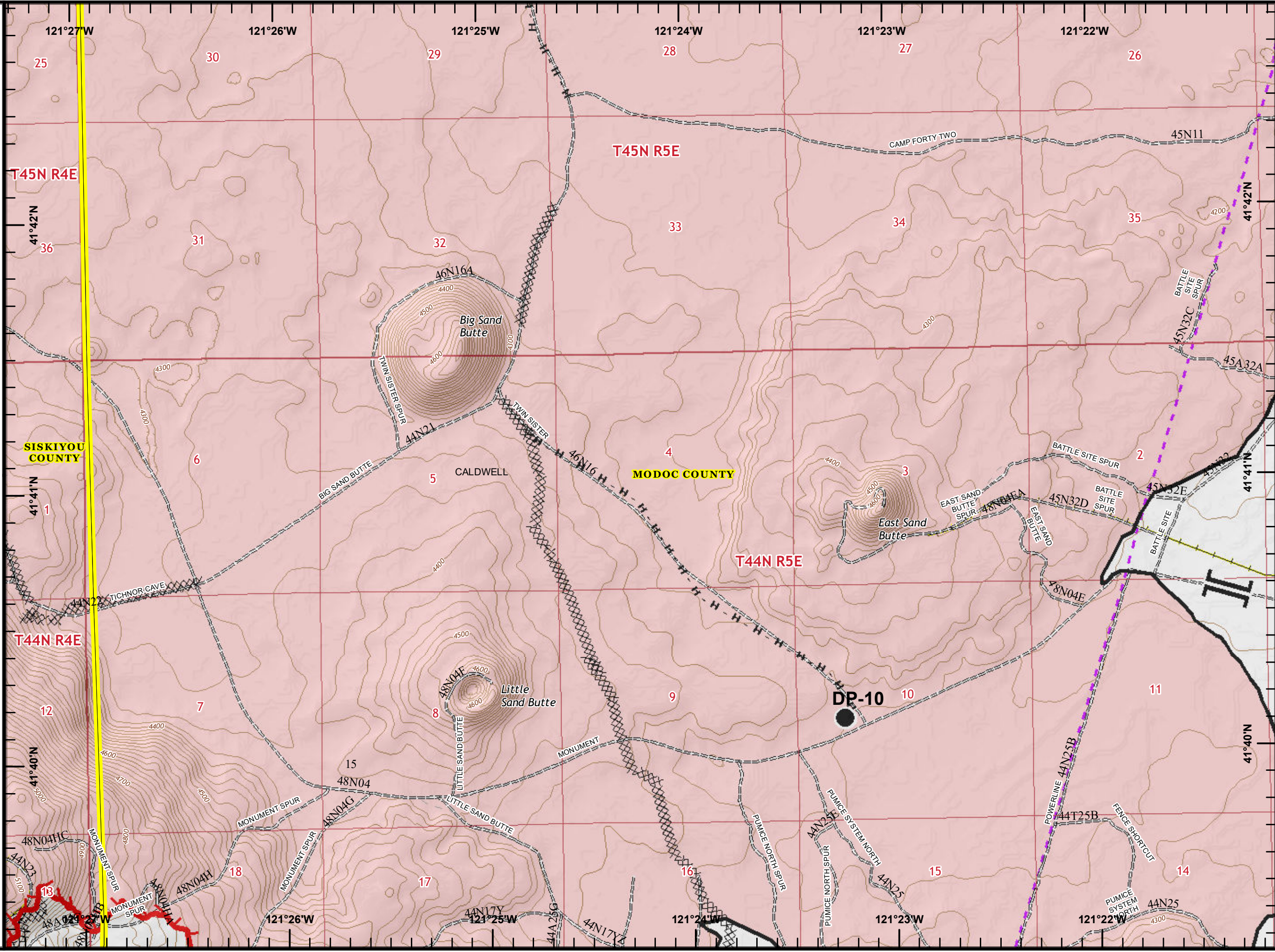
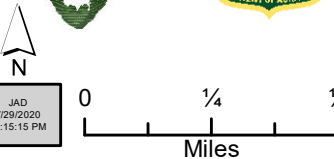
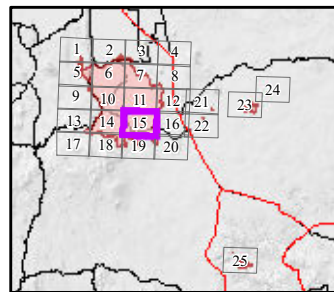


**July Complex
IAP
CA-MDF-000487
07/30/2020
NAD83, Zone 10
Page 14 of 25**






-  Drop Point
-  Division Break
-  Uncontrolled Fire Edge
-  Contained Line
-  Completed Dozer Line
-  Railroads

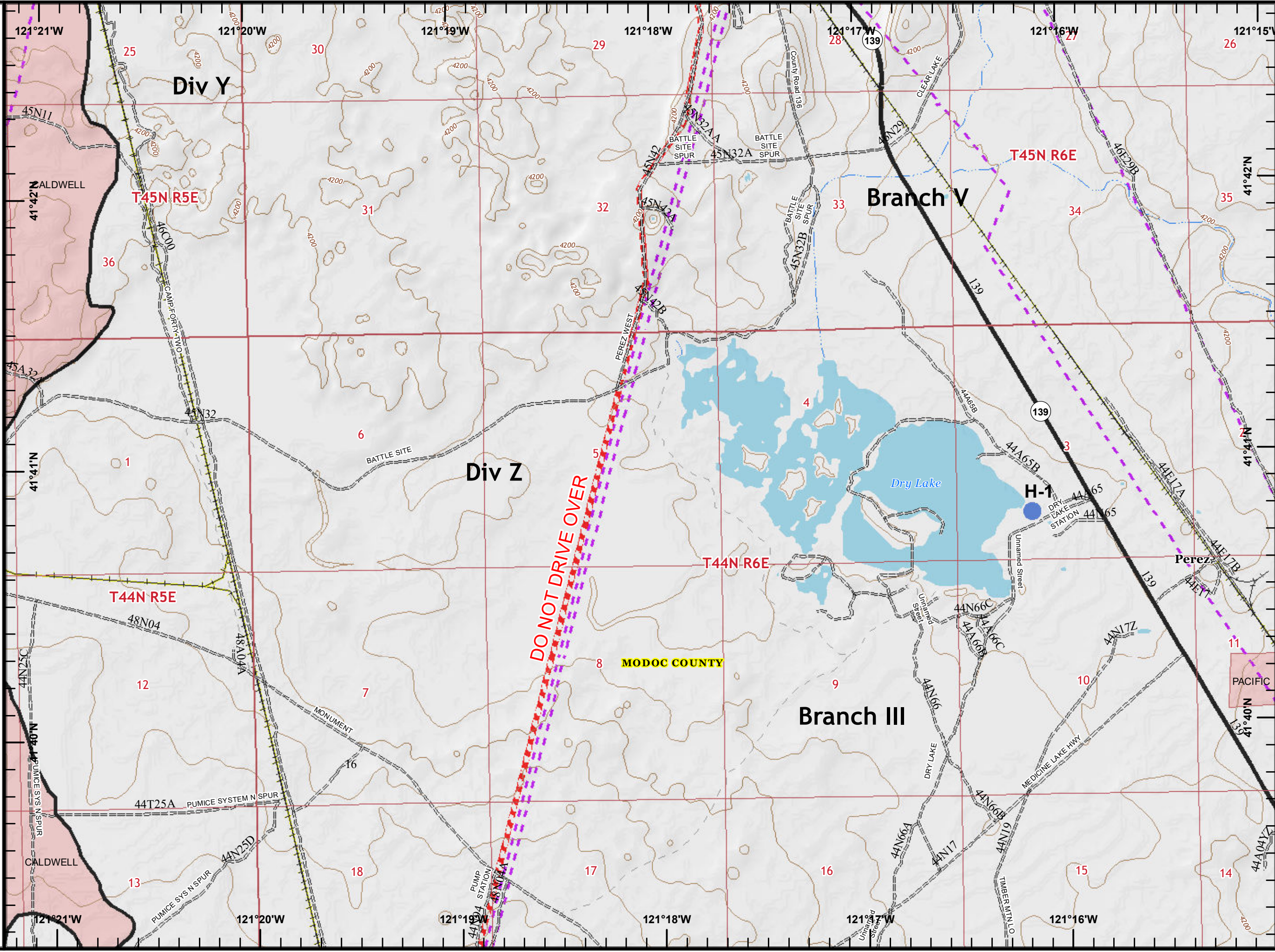
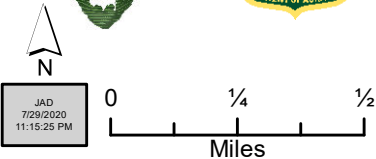
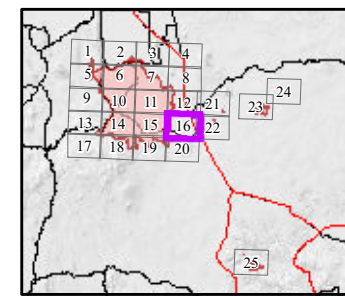


-  Drop Point
-  Branch Break
-  Uncontrolled Fire Edge
-  Contained Line
-  Completed Dozer Line
-  Completed Hand Line
-  Railroads
-  Transmission Lines




July Complex
 IAP
 CA-MDF-000487
 07/30/2020
 NAD83, Zone 10
 Page 16 of 25

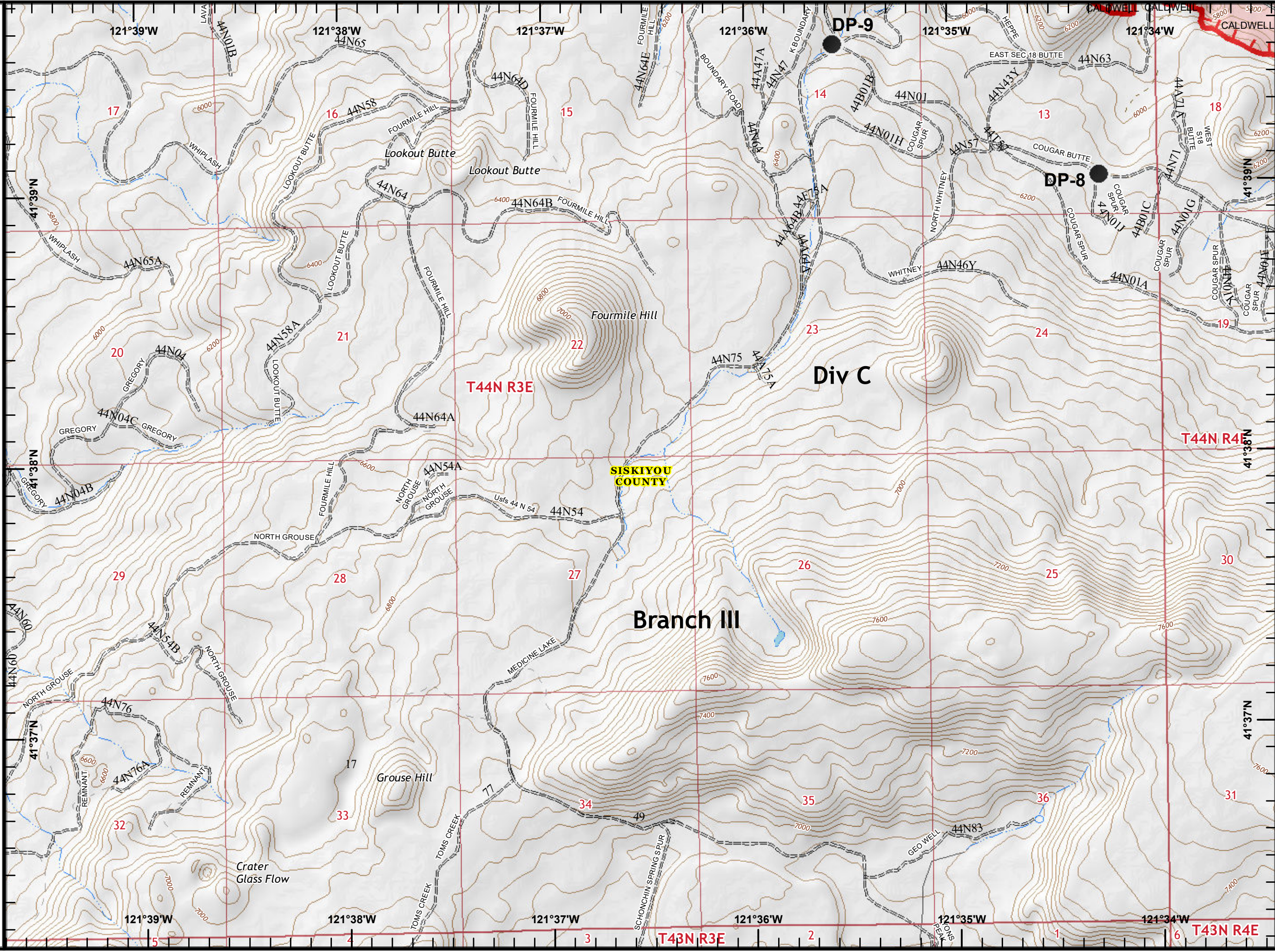
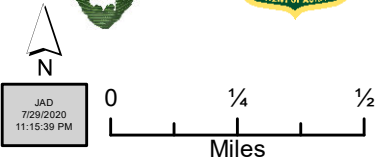
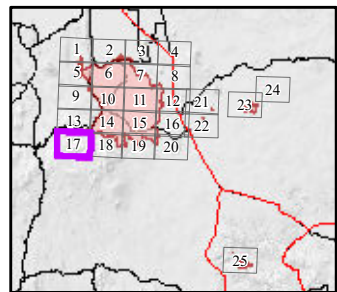
-  Helispot
-  Contained Line
-  Railroads
-  Pipeline
-  Transmission Lines








JAD
 7/29/2020
 11:15:25 PM

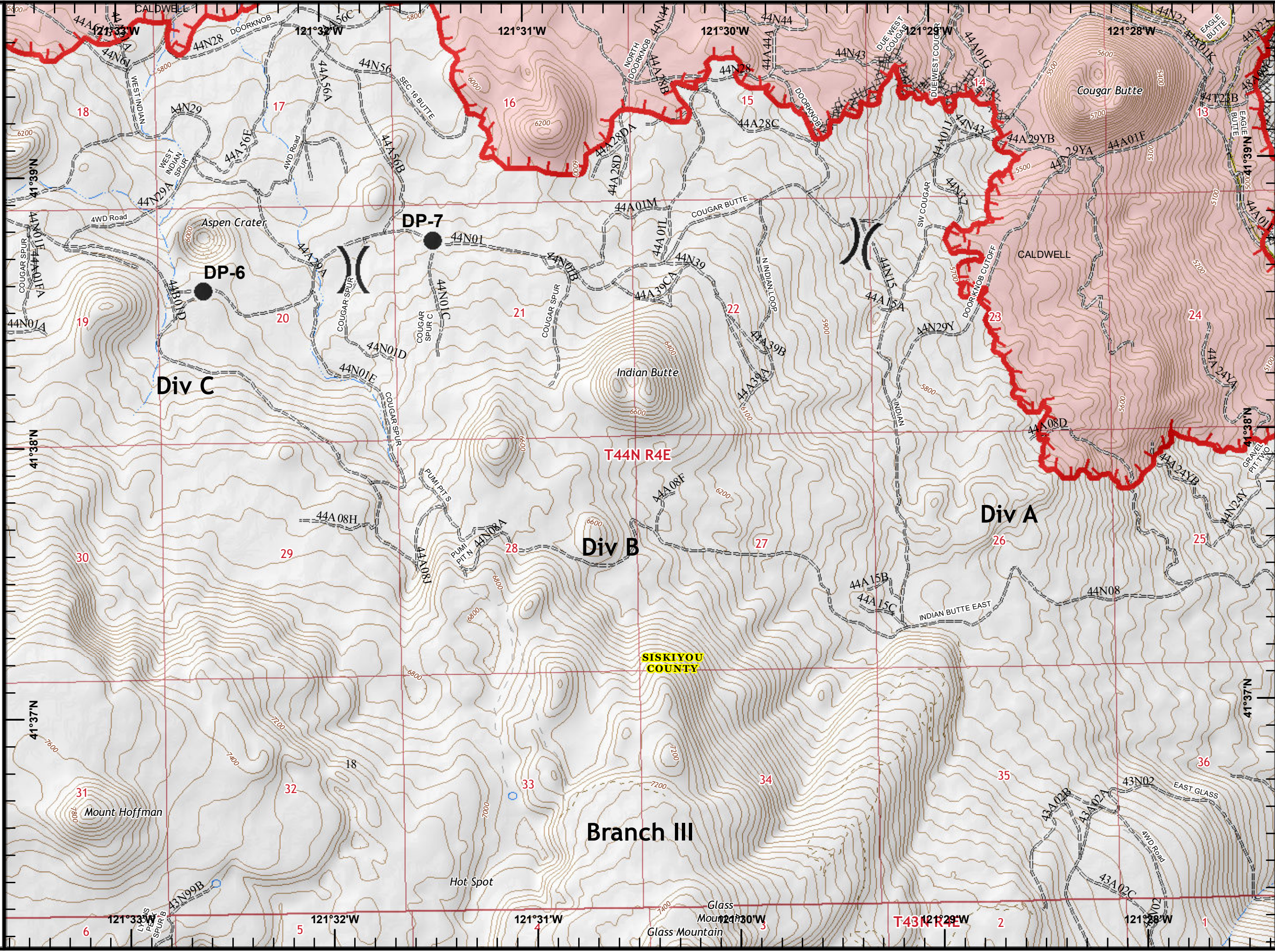
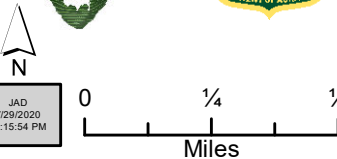
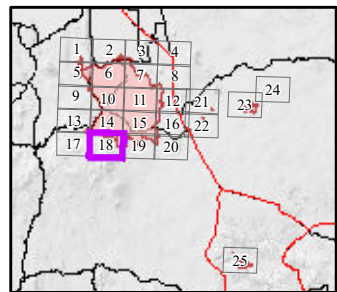
July Complex
IAP
CA-MDF-000487
07/30/2020
NAD83, Zone 10
Page 17 of 25









● Drop Point
 Uncontrolled Fire Edge

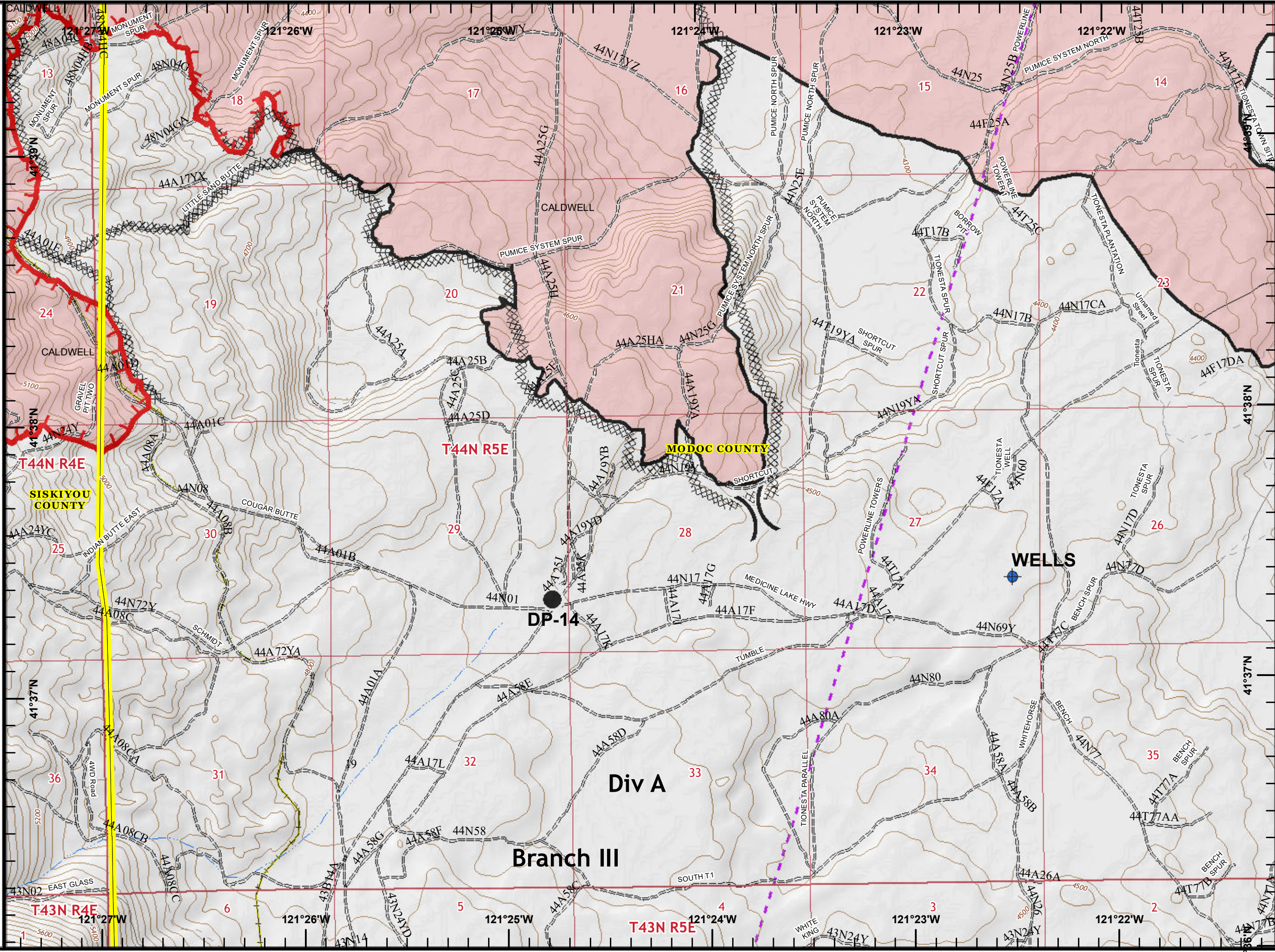
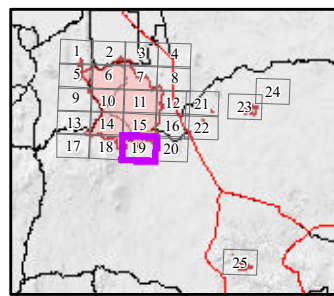


**July Complex
IAP
CA-MDF-000487
07/30/2020
NAD83, Zone 10
Page 18 of 25**





-  Drop Point
-  Division Break
-  Uncontrolled Fire Edge
-  Completed Dozer Line
-  Railroads

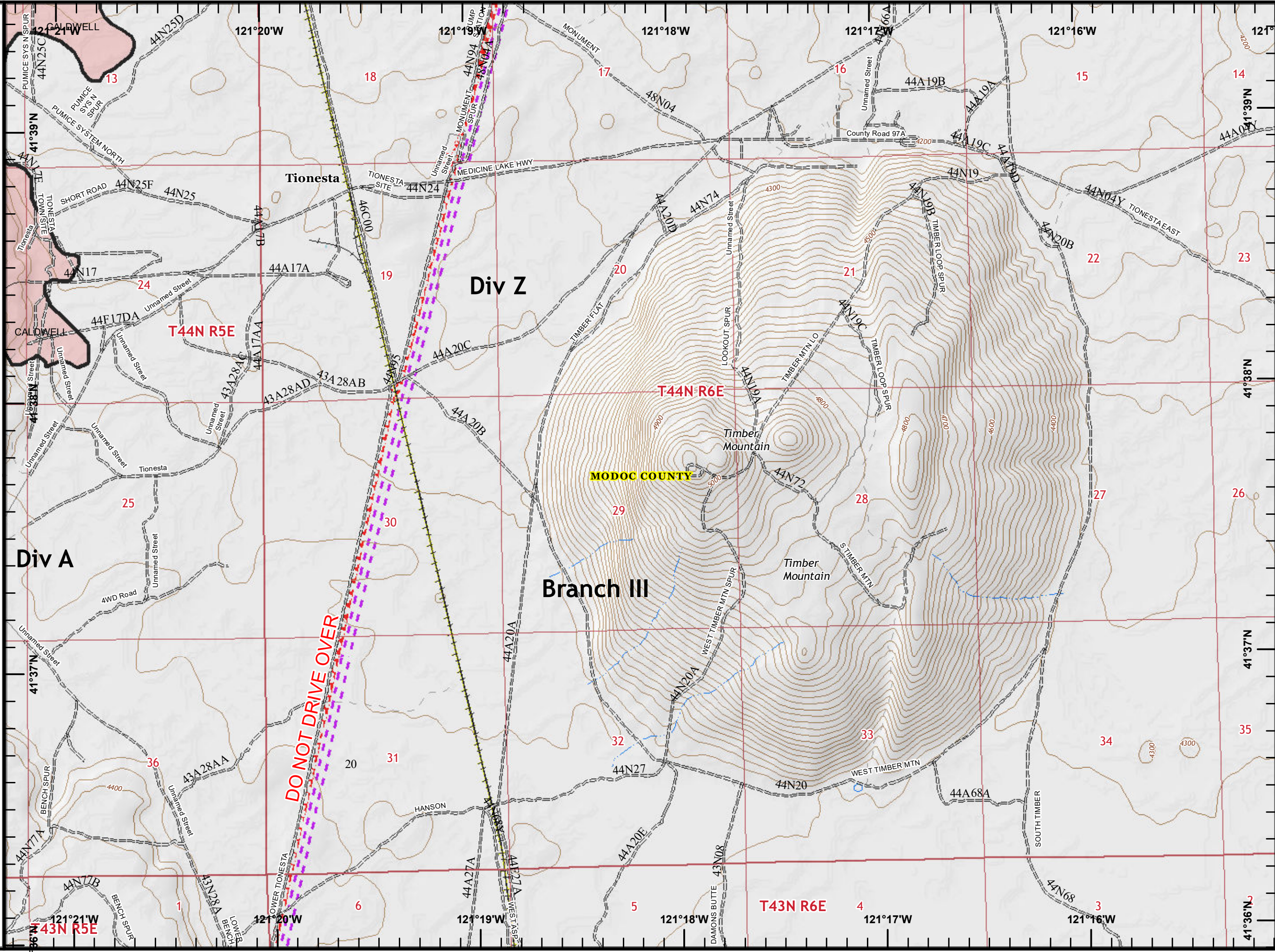
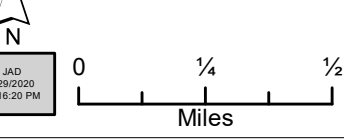
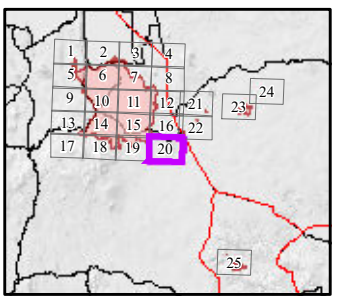


-  Dip Site
-  Drop Point
-  Division Break
-  Uncontrolled Fire Edge
-  Contained Line
-  Completed Dozer Line
-  Railroads
-  Transmission Lines

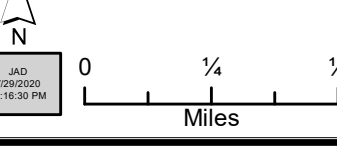
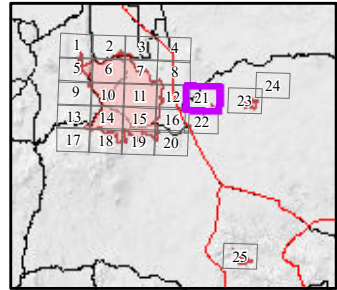
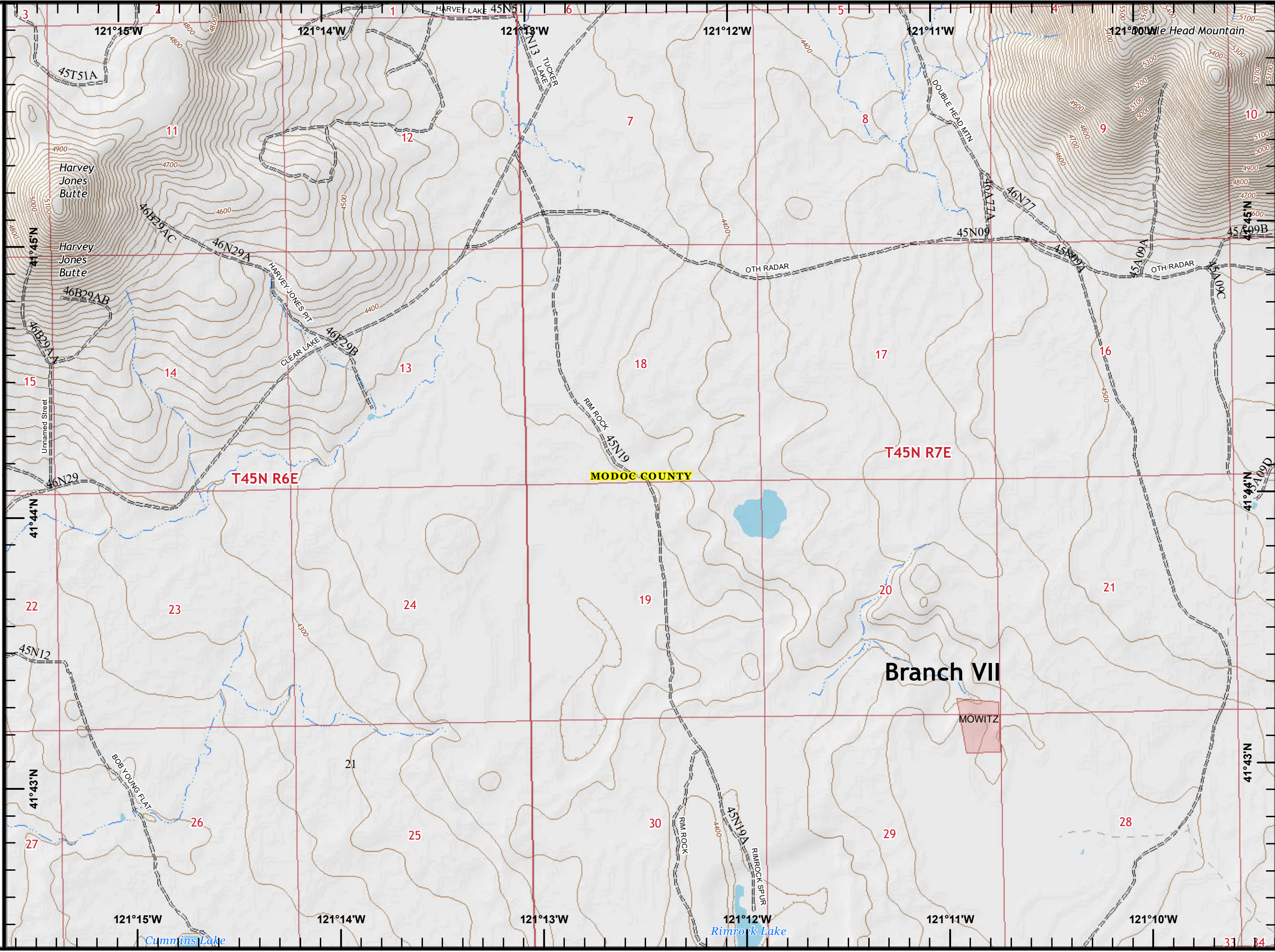


July Complex
 IAP
 CA-MDF-000487
 07/30/2020
 NAD83, Zone 10
 Page 20 of 25

-  Contained Line
-  Railroads
-  Pipeline
-  Transmission Lines

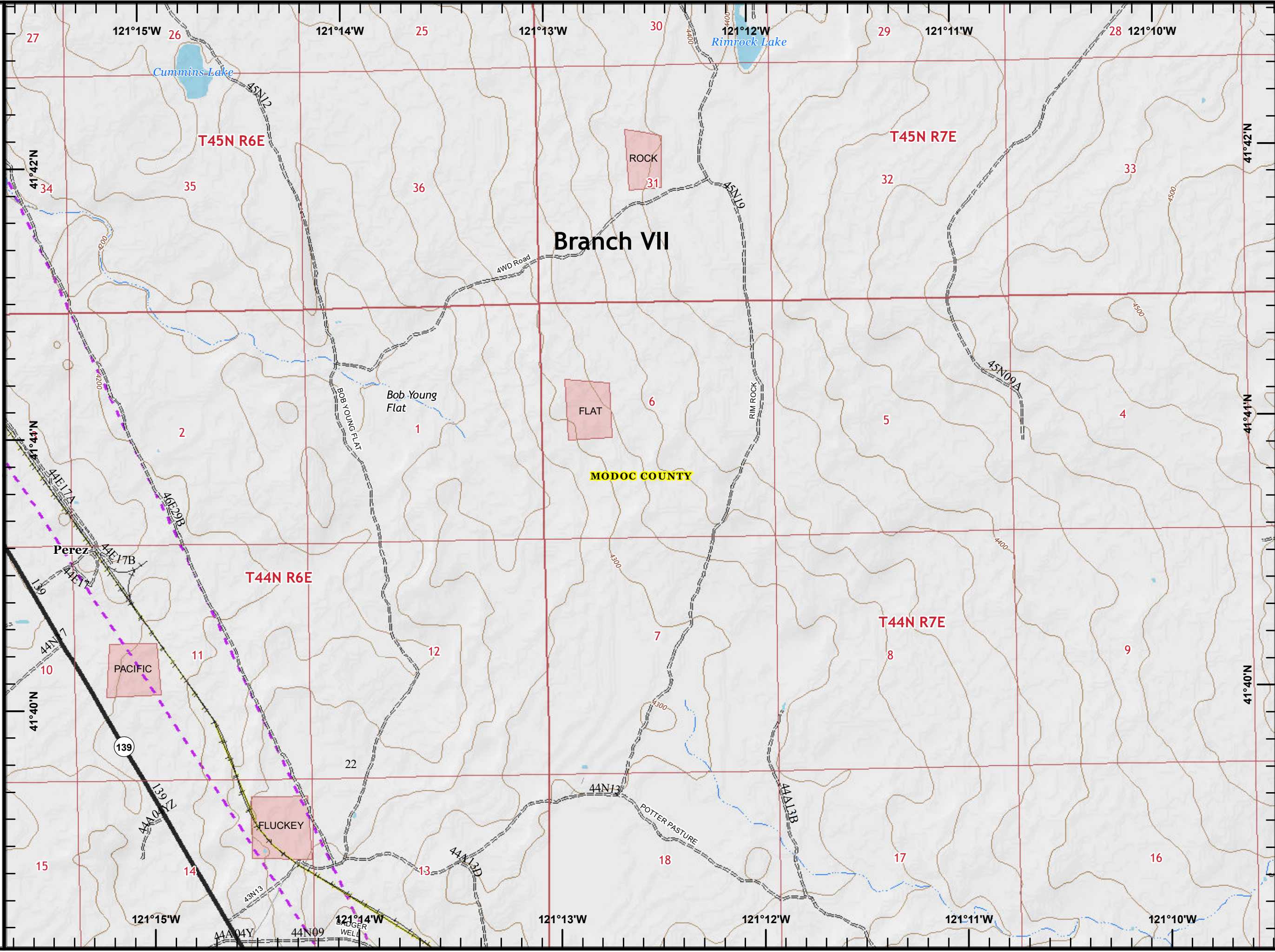
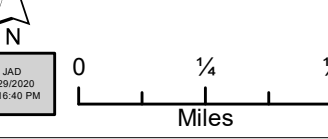
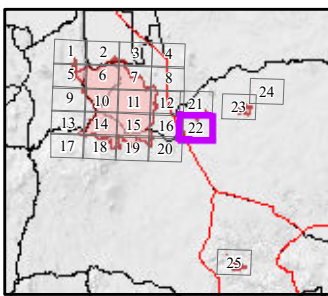


July Complex
 IAP
 CA-MDF-000487
 07/30/2020
 NAD83, Zone 10
 Page 21 of 25






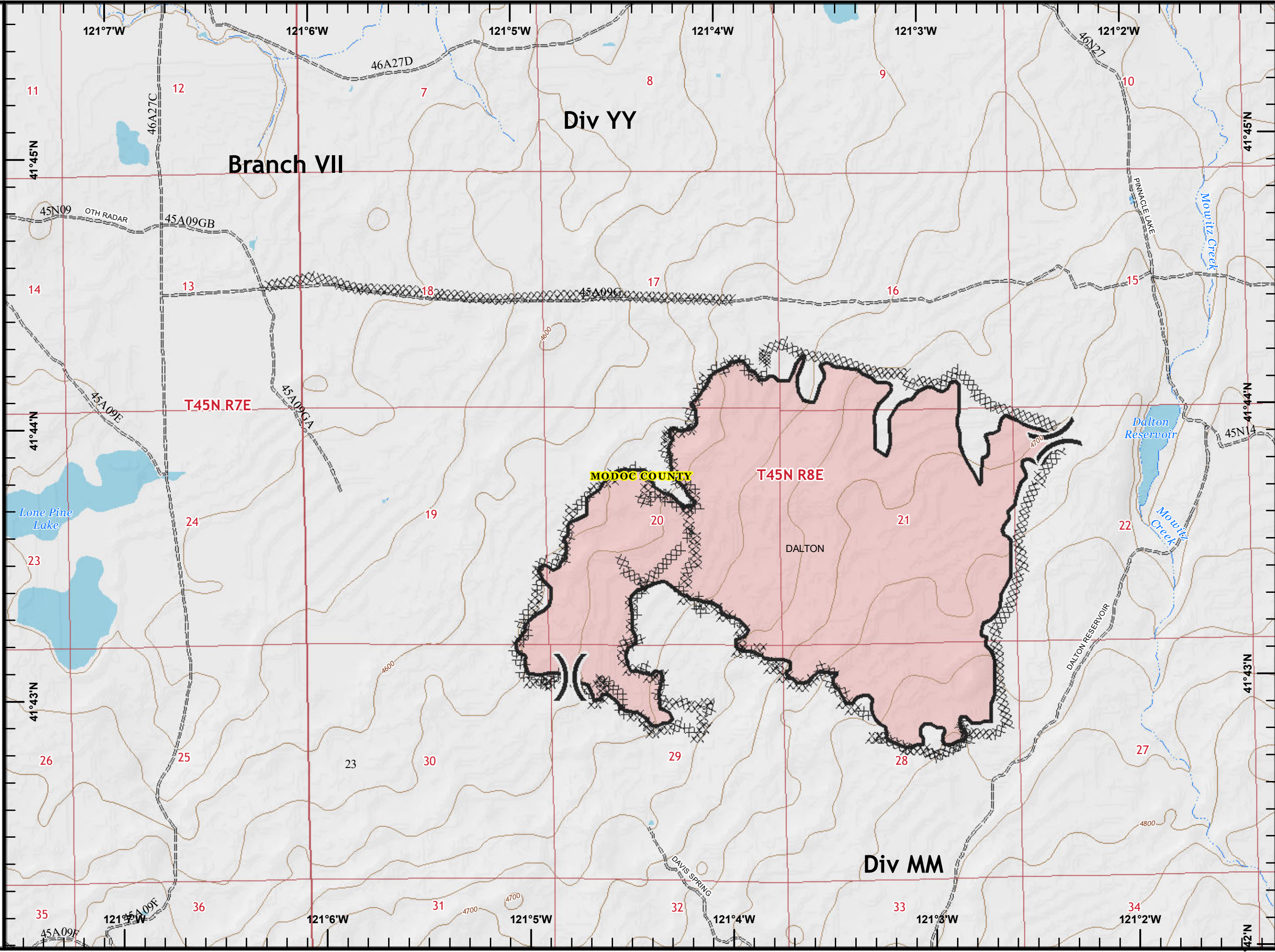
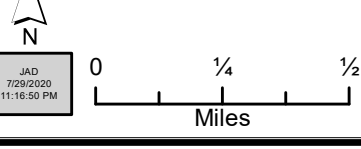
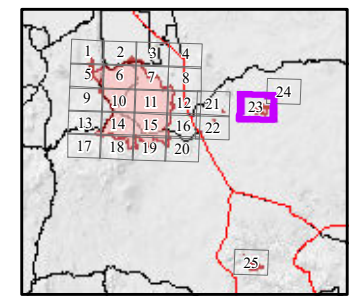
July Complex
 IAP
 CA-MDF-000487
 07/30/2020
 NAD83, Zone 10
 Page 22 of 25

—+— Railroads
 - - - Transmission Lines

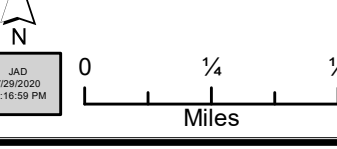
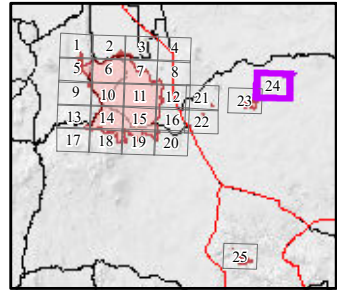
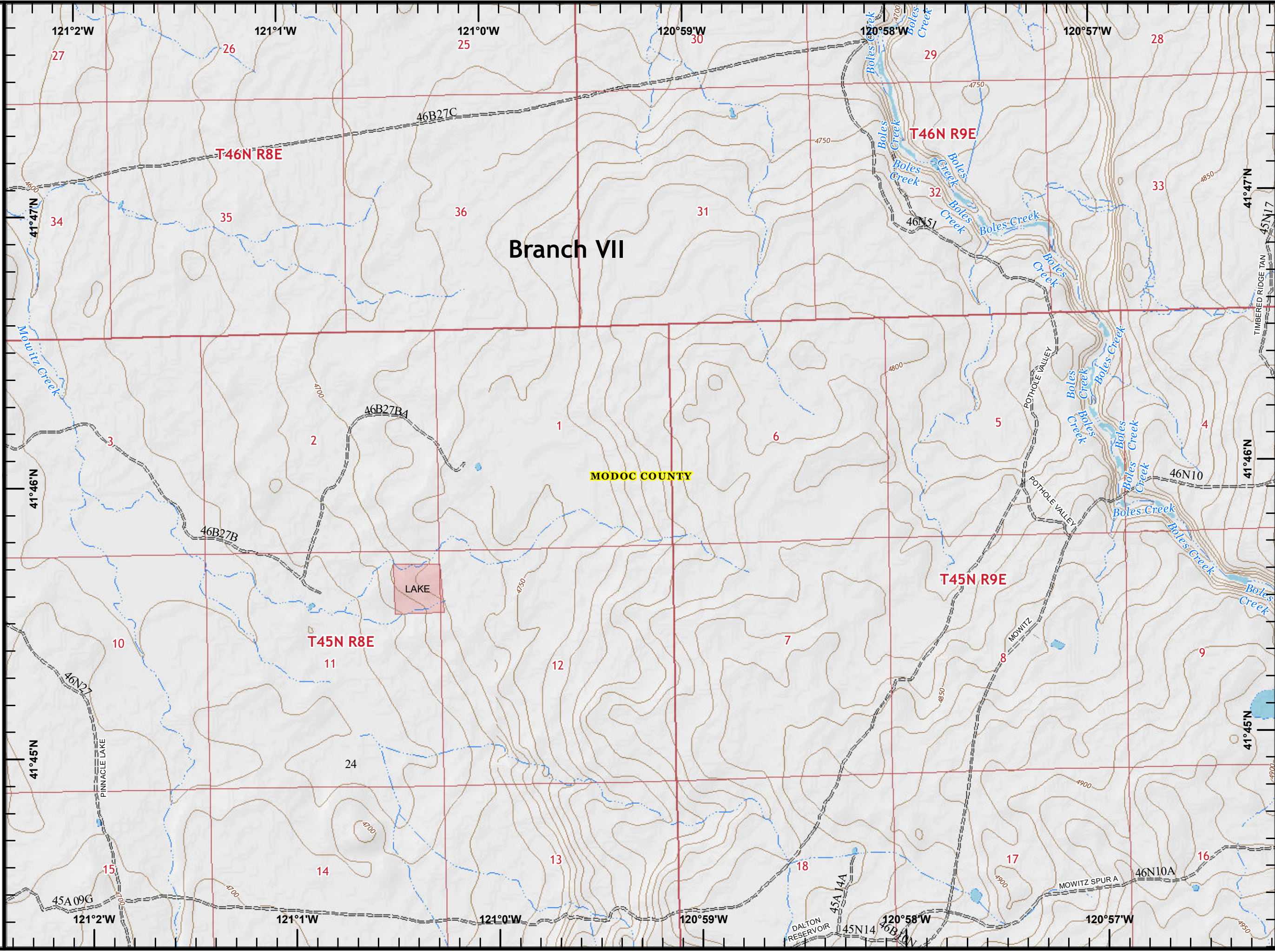


JAD
 7/29/2020
 11:16:40 PM







-  Division Break
-  Contained Line
-  Completed Dozer Line



July Complex
 IAP
 CA-MDF-000487
 07/30/2020
 NAD83, Zone 10
 Page 24 of 25



July Complex
 IAP
 CA-MDF-000487
 07/30/2020
 NAD83, Zone 10
 Page 25 of 25

-  Drop Point
-  Division Break
-  Contained Line
-  Completed Dozer Line
-  Completed Hand Line
-  Other

