



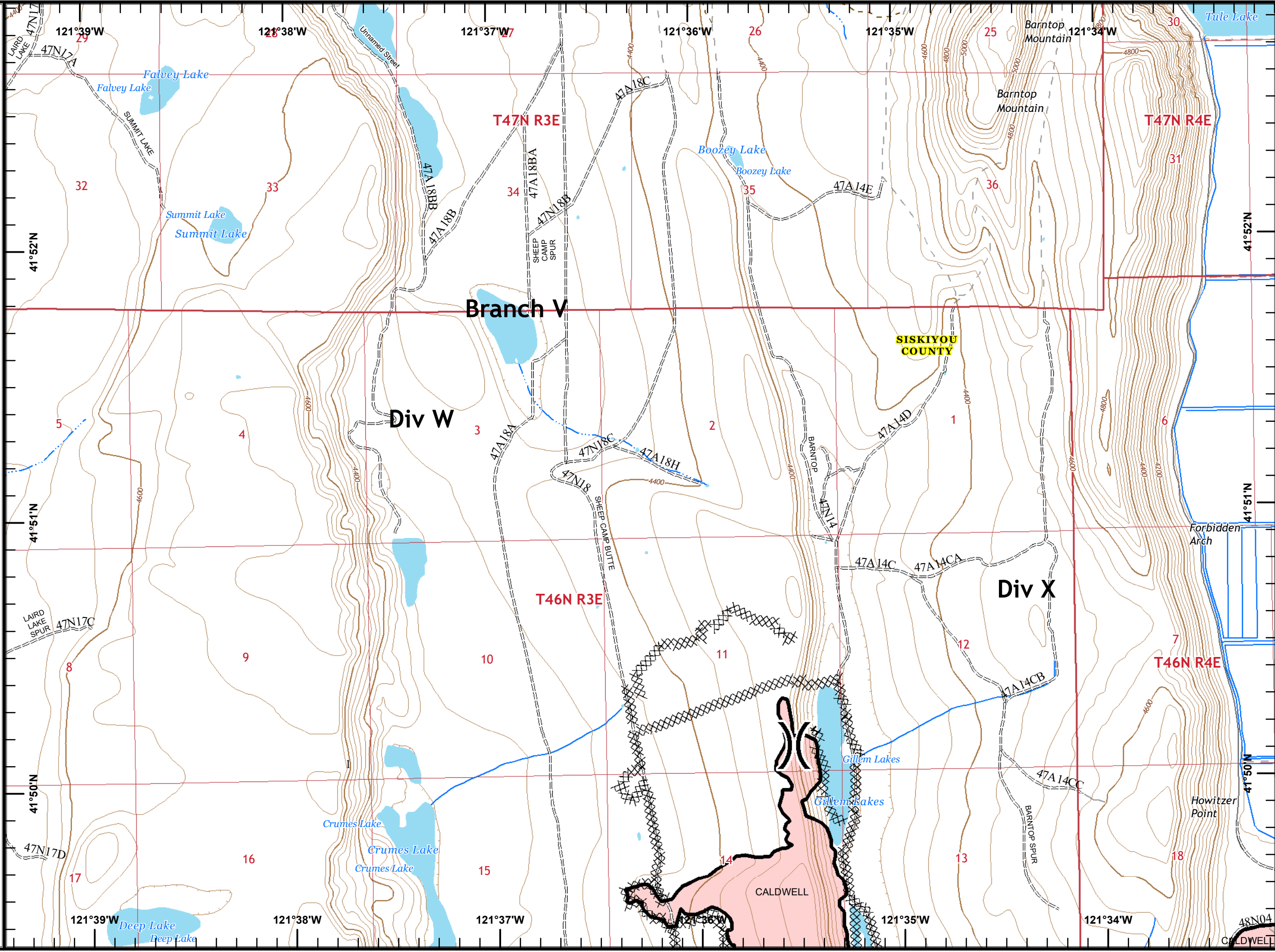
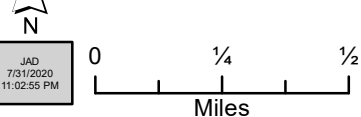
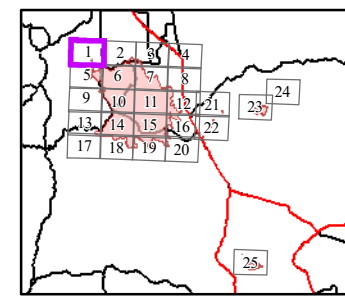

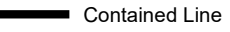


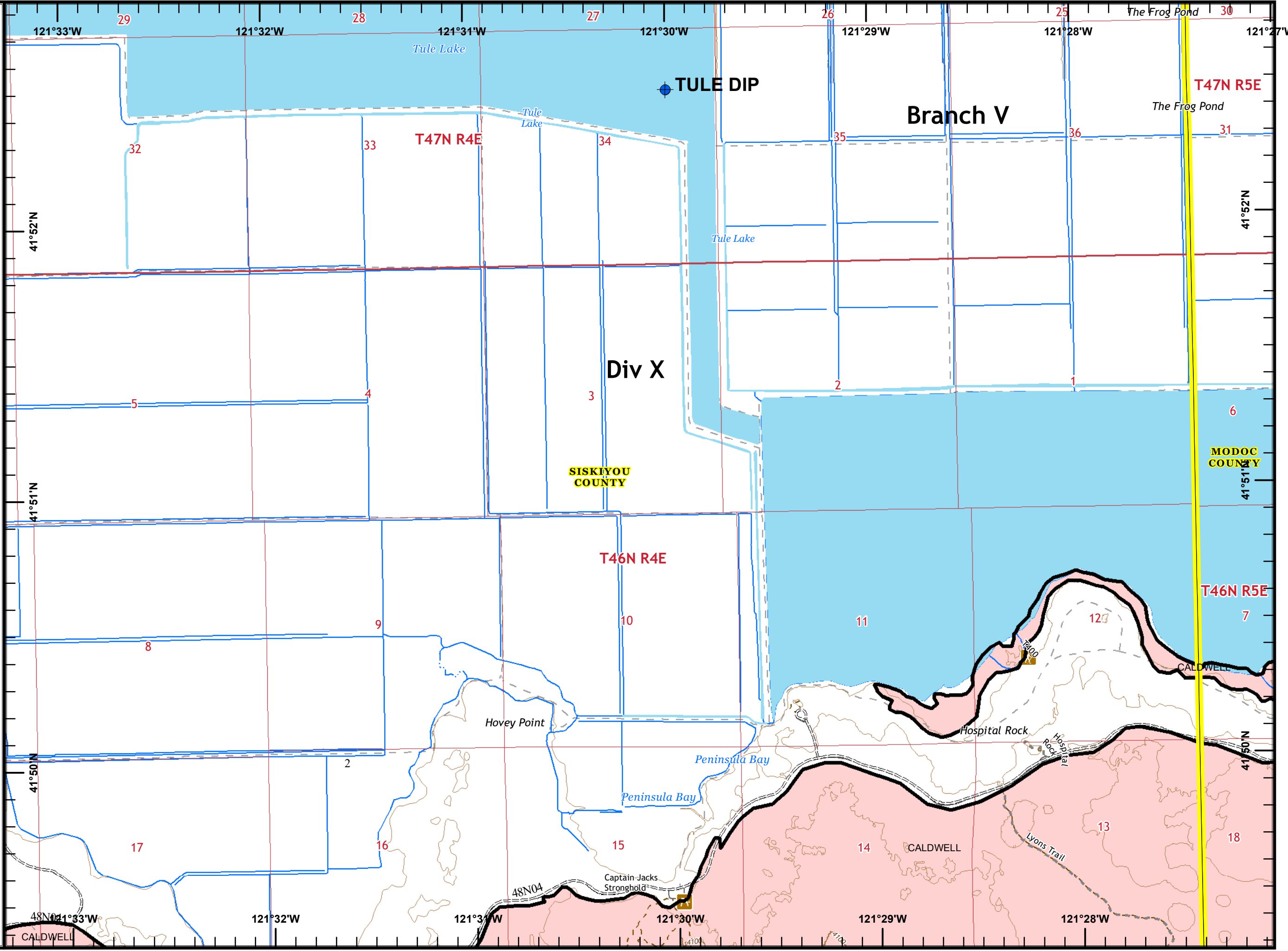
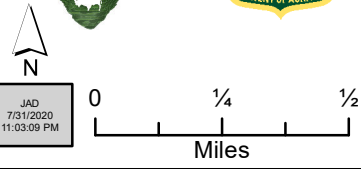
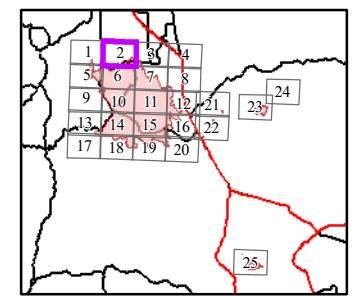
**July Complex  
IAP  
CA-MDF-000487  
08/01/2020  
NAD83, Zone 10  
Page 1 of 25**

-  Division Break
-  Contained Line
-  Completed Dozer Line
-  Completed Hand Line



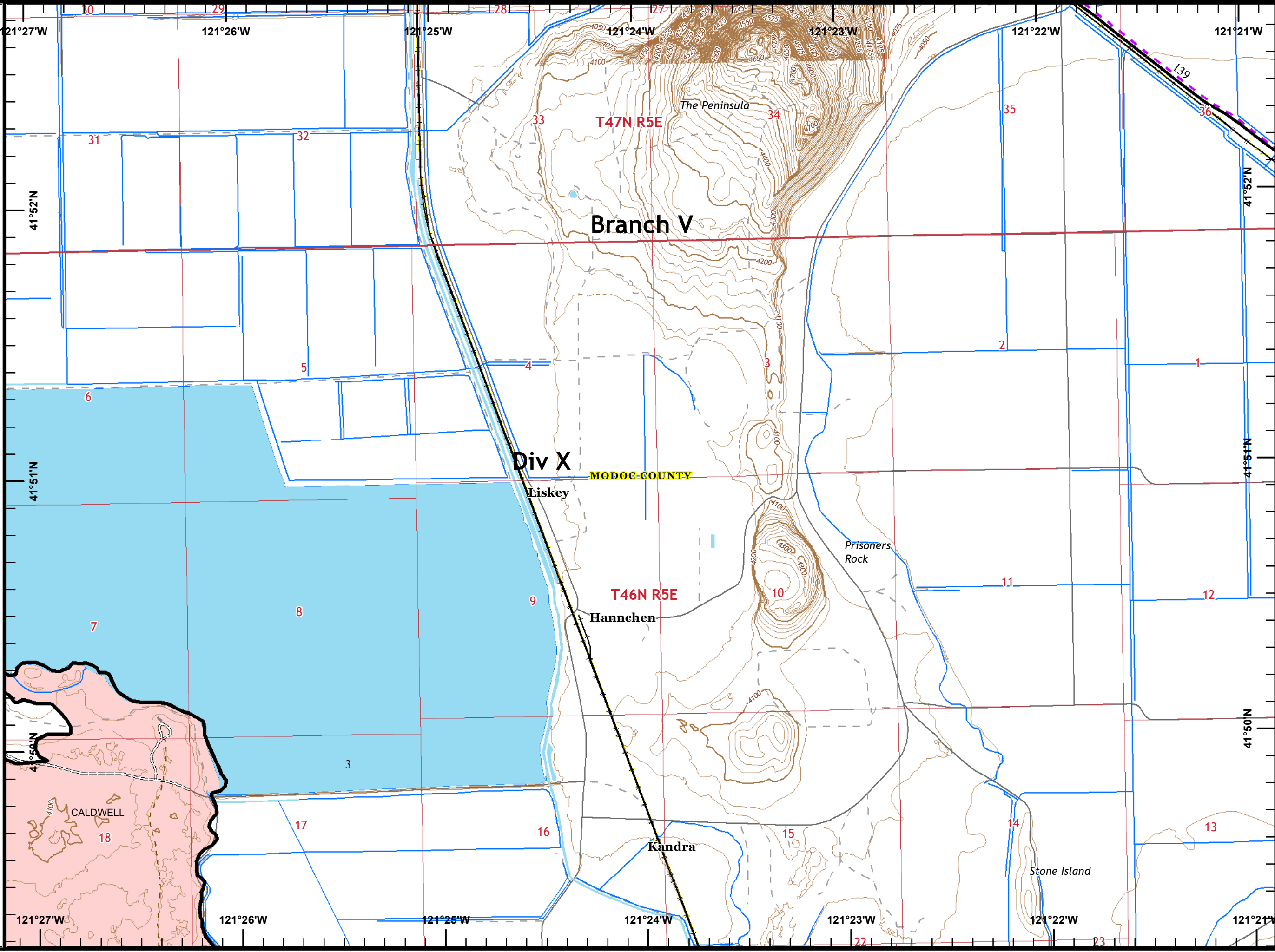
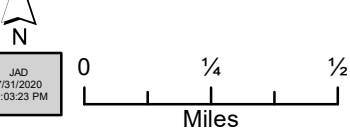
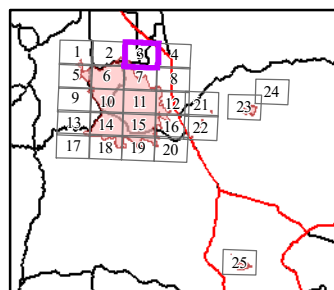
July Complex  
 IAP  
 CA-MDF-000487  
 08/01/2020  
 NAD83, Zone 10  
 Page 2 of 25

 Dip Site  
 Contained Line







July Complex  
 IAP  
 CA-MDF-000487  
 08/01/2020  
 NAD83, Zone 10  
 Page 3 of 25

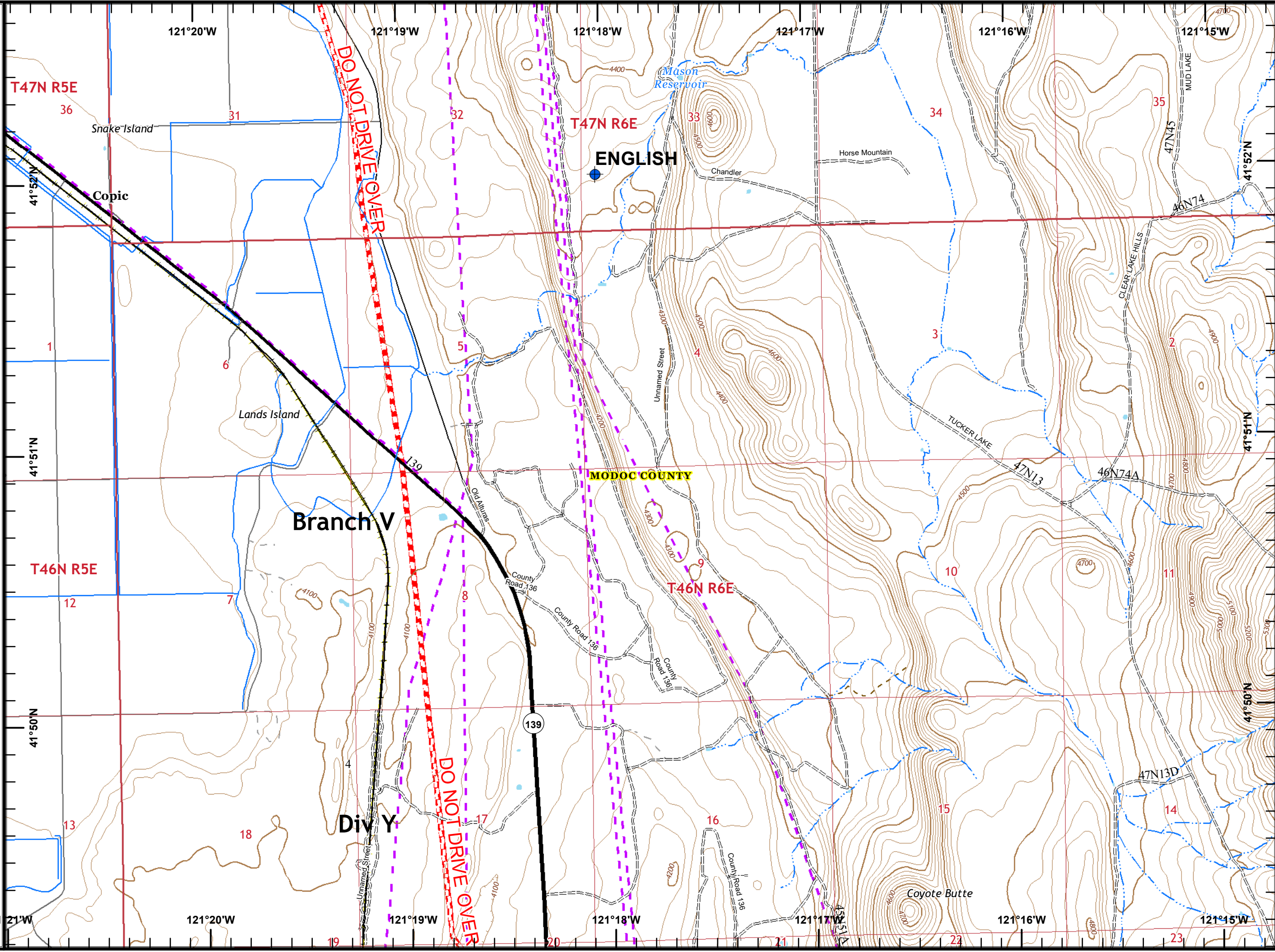
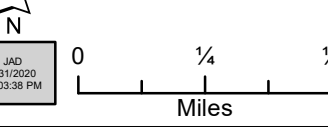
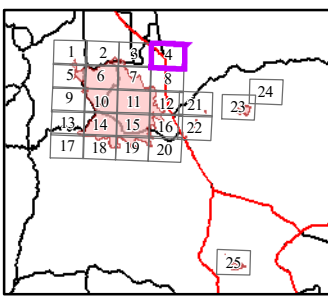
-  Contained Line
-  Railroads
-  Transmission Lines









July Complex  
 IAP  
 CA-MDF-000487  
 08/01/2020  
 NAD83, Zone 10  
 Page 4 of 25

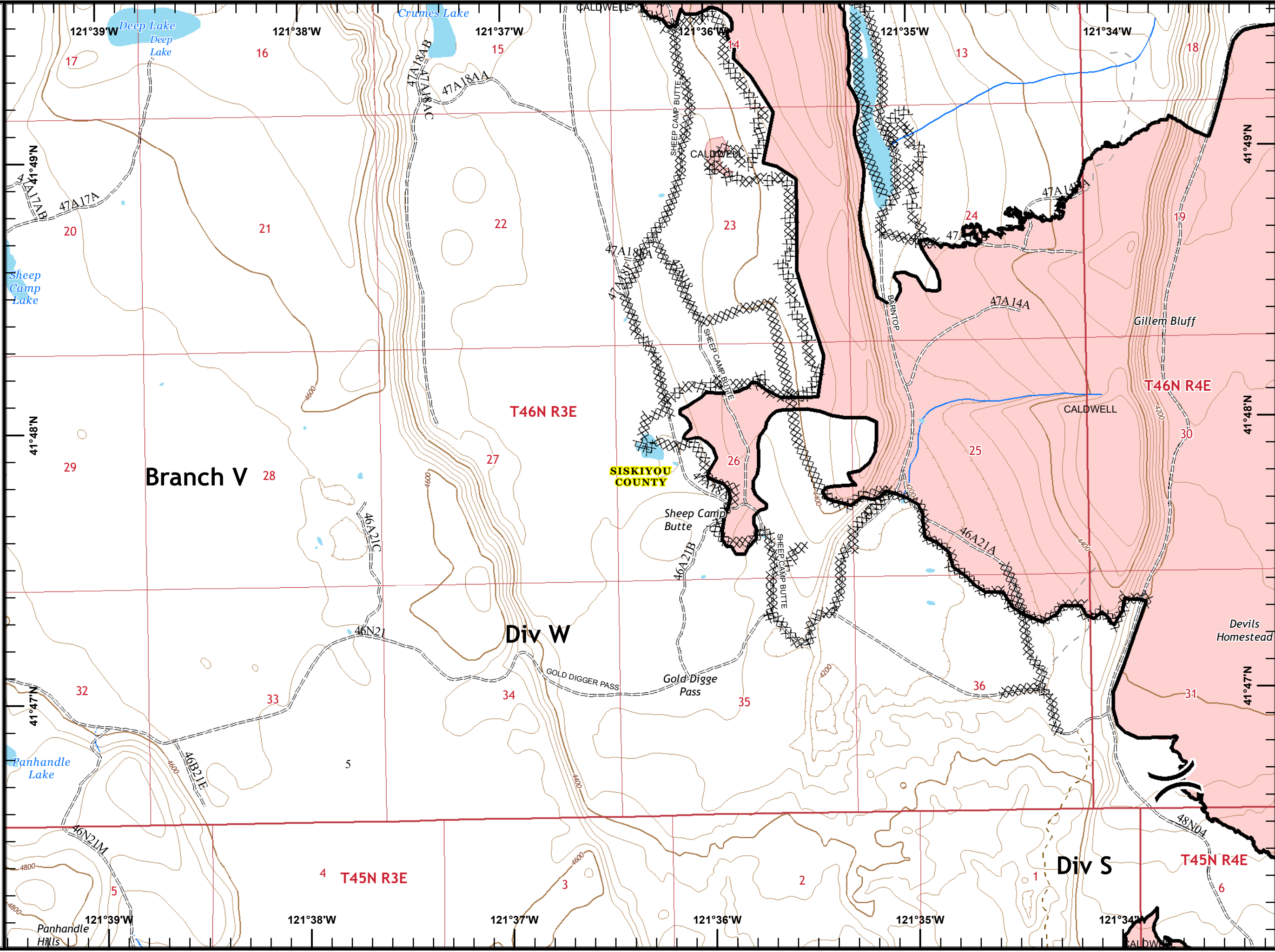
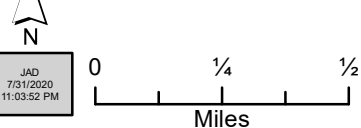
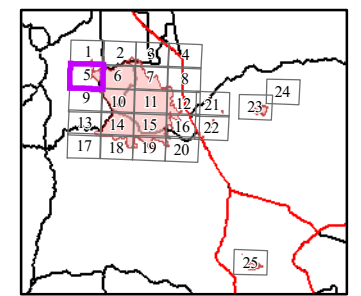
-  Dip Site
-  Railroads
-  Pipeline
-  Transmission Lines





**July Complex  
IAP  
CA-MDF-000487  
08/01/2020  
NAD83, Zone 10  
Page 5 of 25**

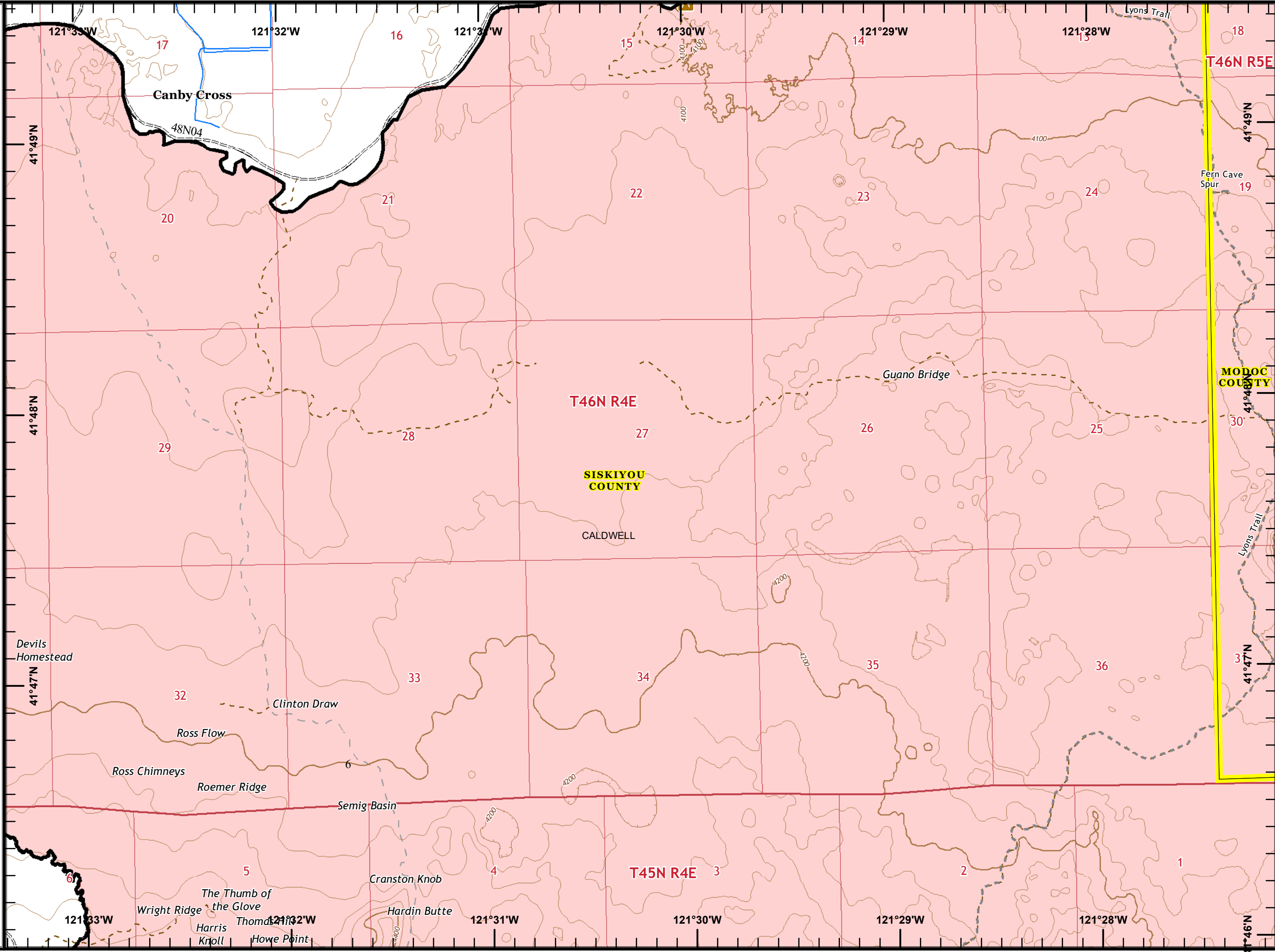
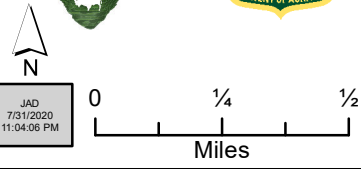
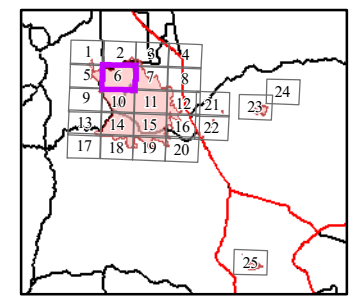
-  Division Break
-  Contained Line
-  Completed Dozer Line
-  Completed Hand Line



JAD  
7/31/2020  
11:03:52 PM

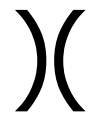



July Complex  
 IAP  
 CA-MDF-000487  
 08/01/2020  
 NAD83, Zone 10  
 Page 6 of 25

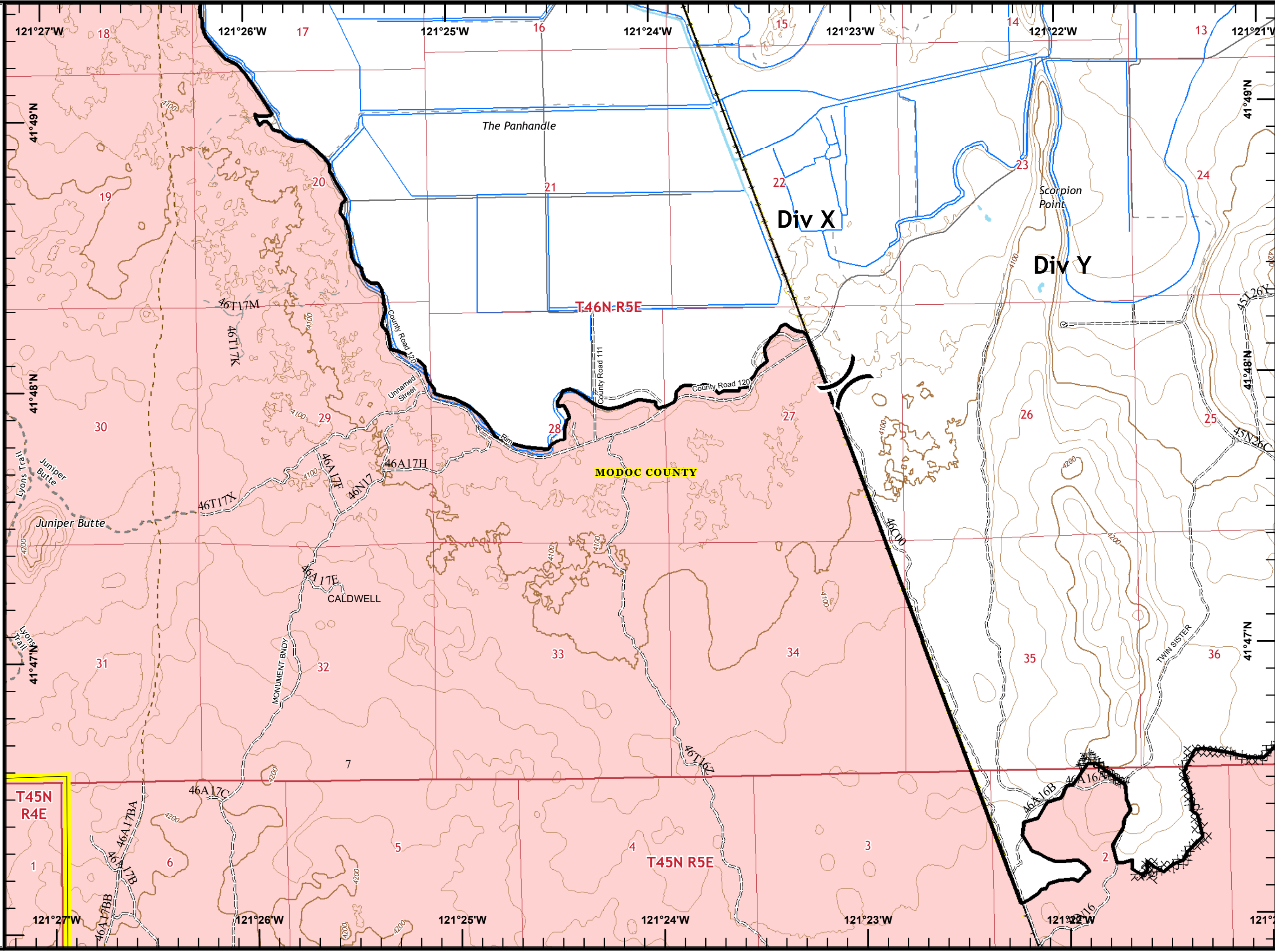
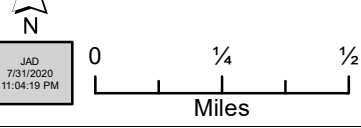
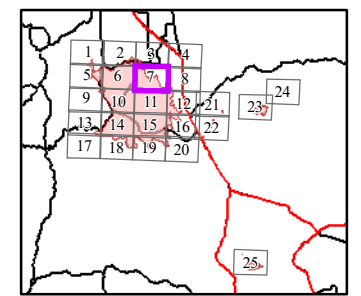
— Contained Line










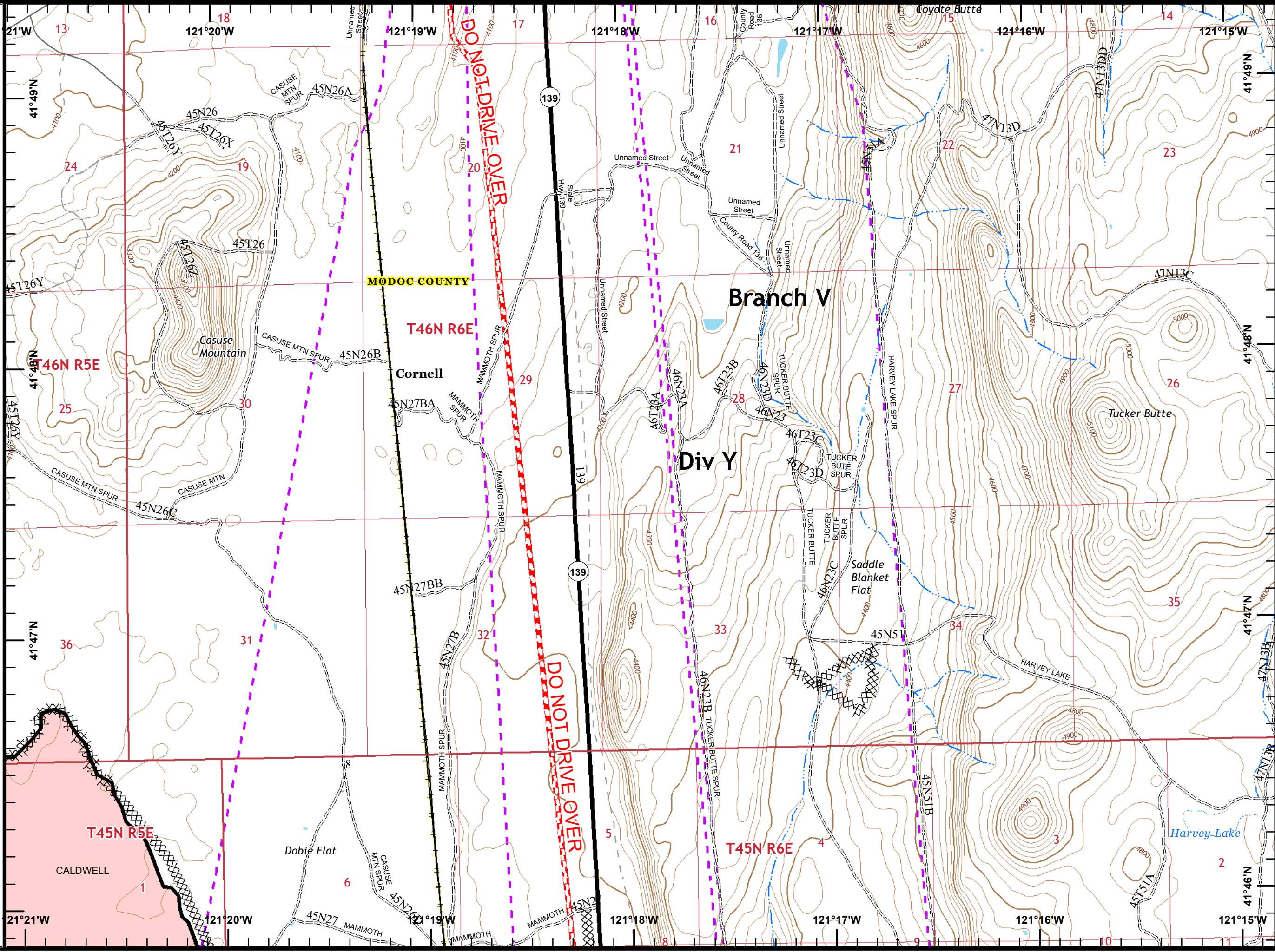
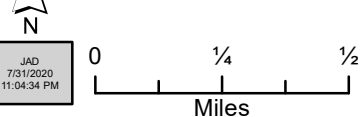
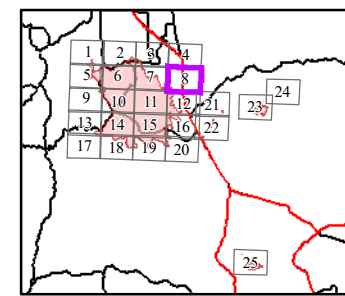
**July Complex  
IAP  
CA-MDF-000487  
08/01/2020  
NAD83, Zone 10  
Page 7 of 25**

-  Division Break
-  Contained Line
-  Completed Dozer Line
-  Railroads



July Complex  
 IAP  
 CA-MDF-000487  
 08/01/2020  
 NAD83, Zone 10  
 Page 8 of 25

-  Contained Line
-  Completed Dozer Line
-  Railroads
-  Pipeline
-  Transmission Lines



MODOC COUNTY

T46N R6E

Cornell

Branch V

Div Y

Saddle Blanket Flat

T45N R5E

CALDWELL

Dobie Flat

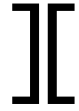

T45N R6E

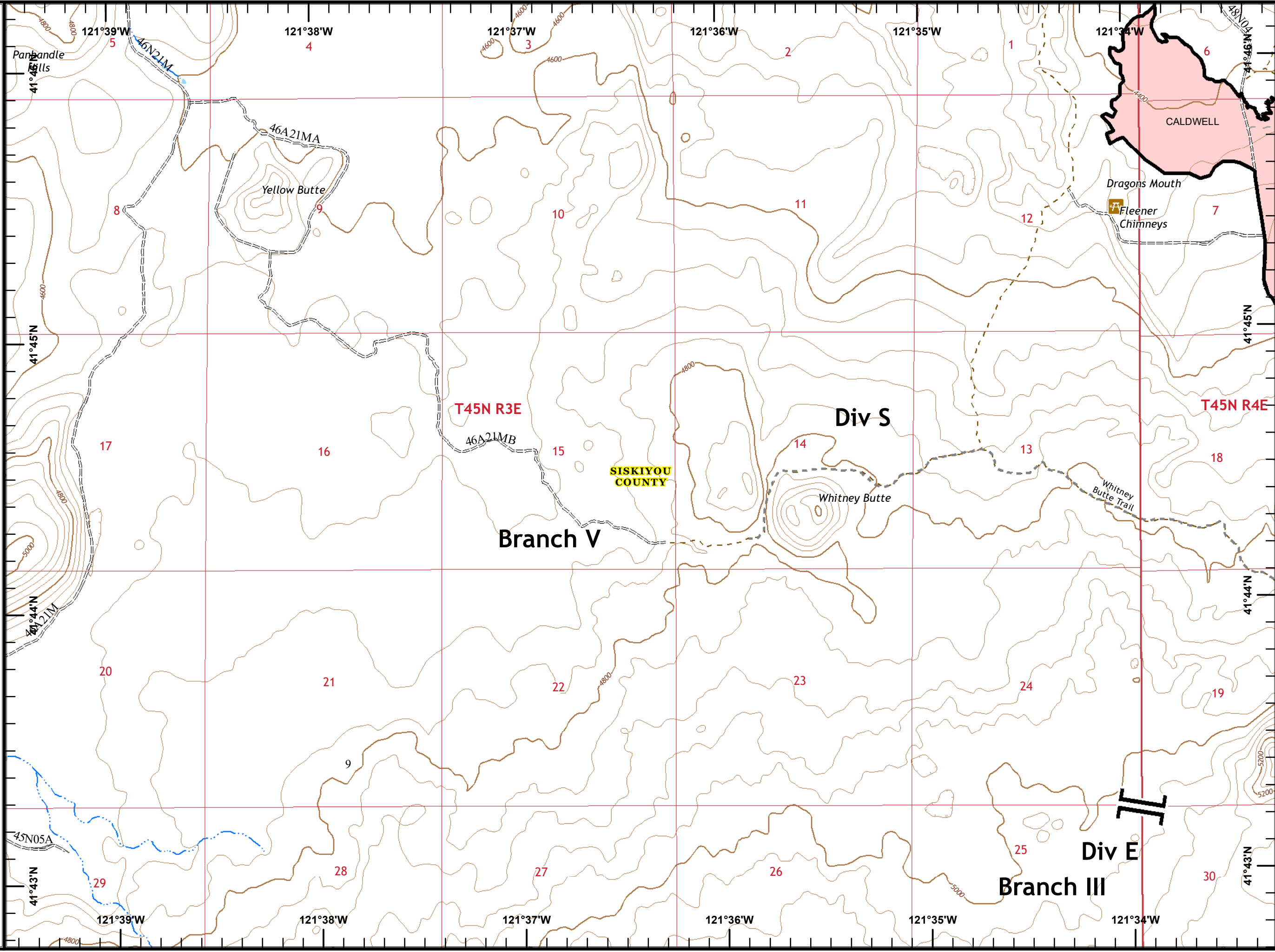
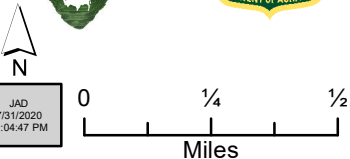
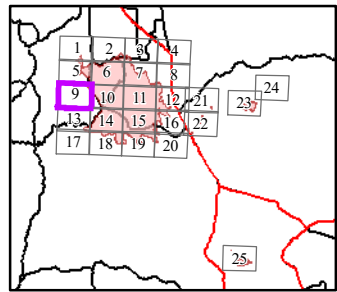
Harvey Lake

JAD  
 7/31/2020  
 11:04:34 PM



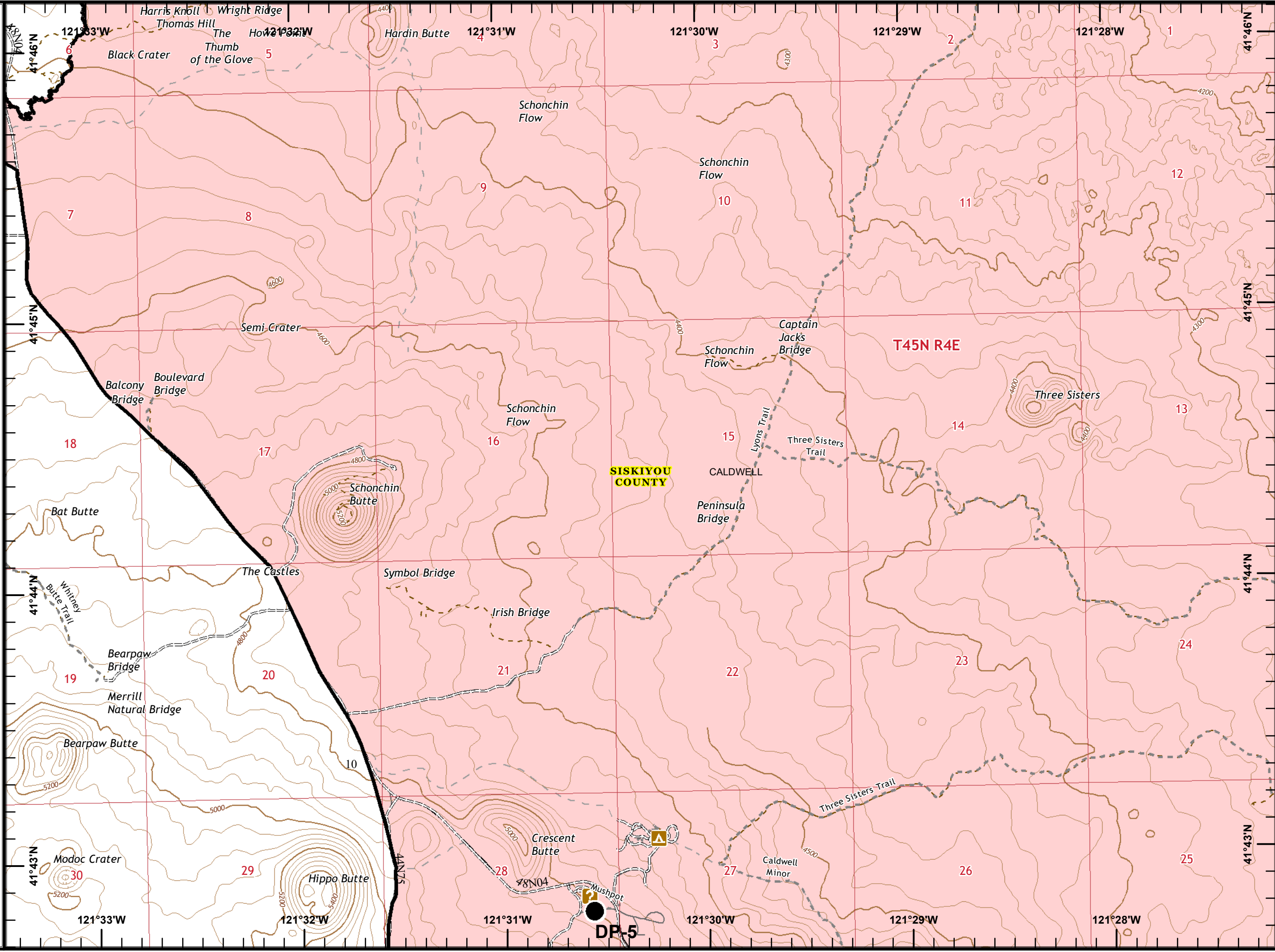
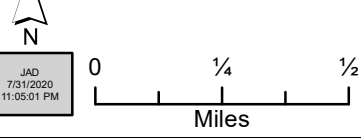
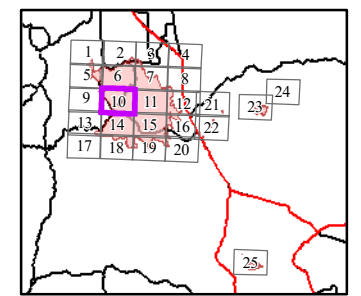
July Complex  
 IAP  
 CA-MDF-000487  
 08/01/2020  
 NAD83, Zone 10  
 Page 9 of 25

 Branch Break  
 Contained Line






**July Complex  
IAP  
CA-MDF-000487  
08/01/2020  
NAD83, Zone 10  
Page 10 of 25**

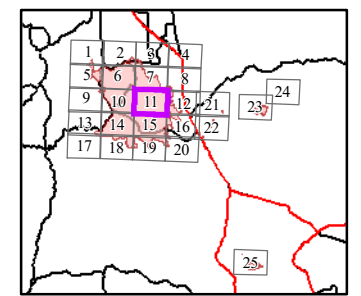
● Drop Point  
— Contained Line


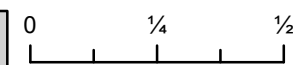




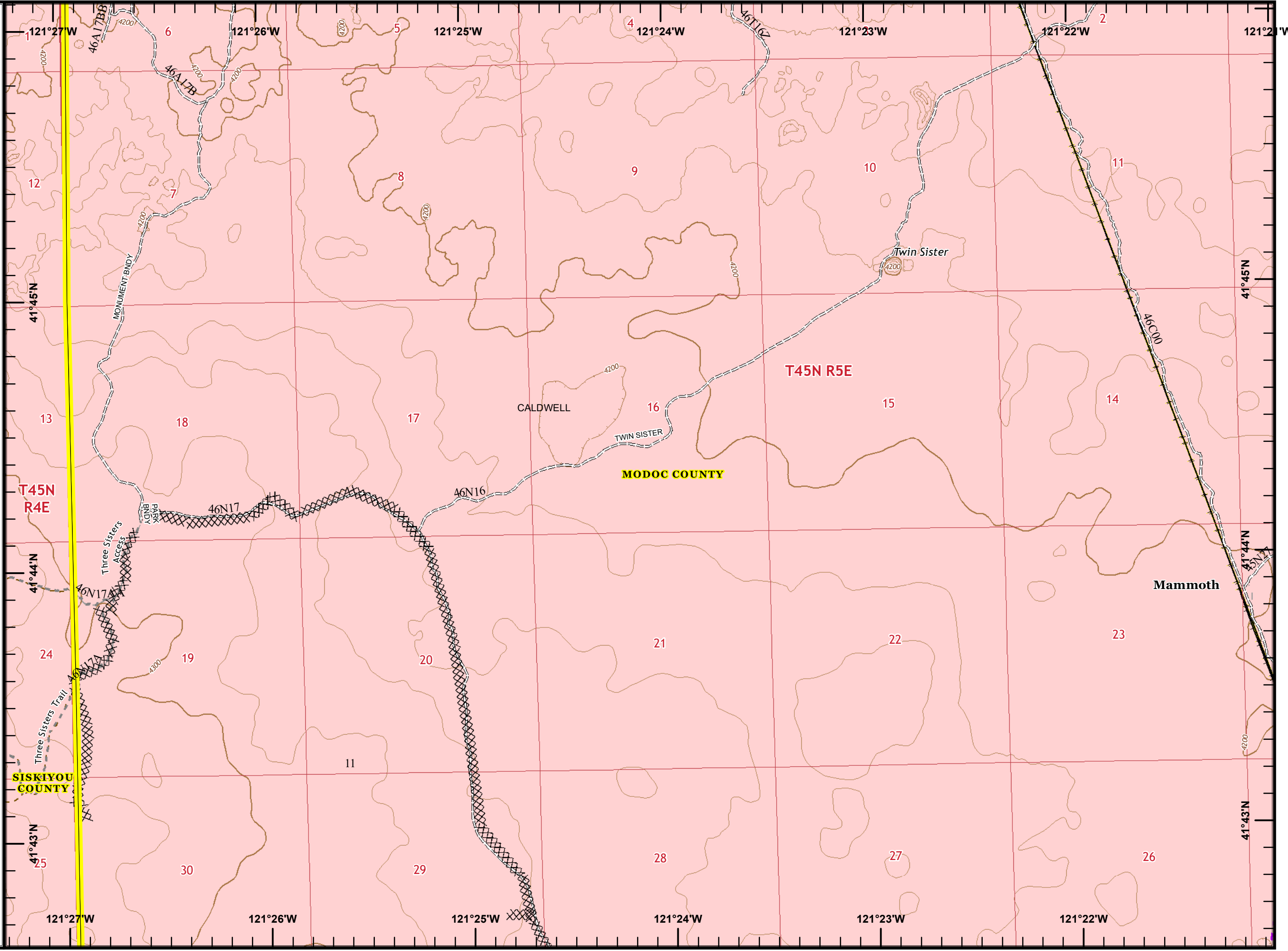
**July Complex  
IAP  
CA-MDF-000487  
08/01/2020  
NAD83, Zone 10  
Page 11 of 25**

-  Completed Dozer Line
-  Railroads
-  Transmission Lines


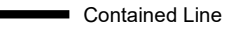


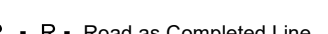





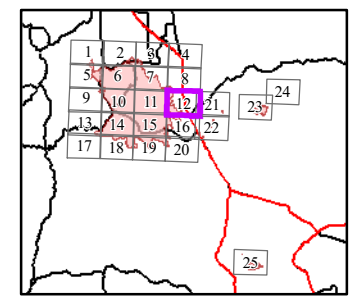



JAD  
 7/31/2020  
 11:05:15 PM



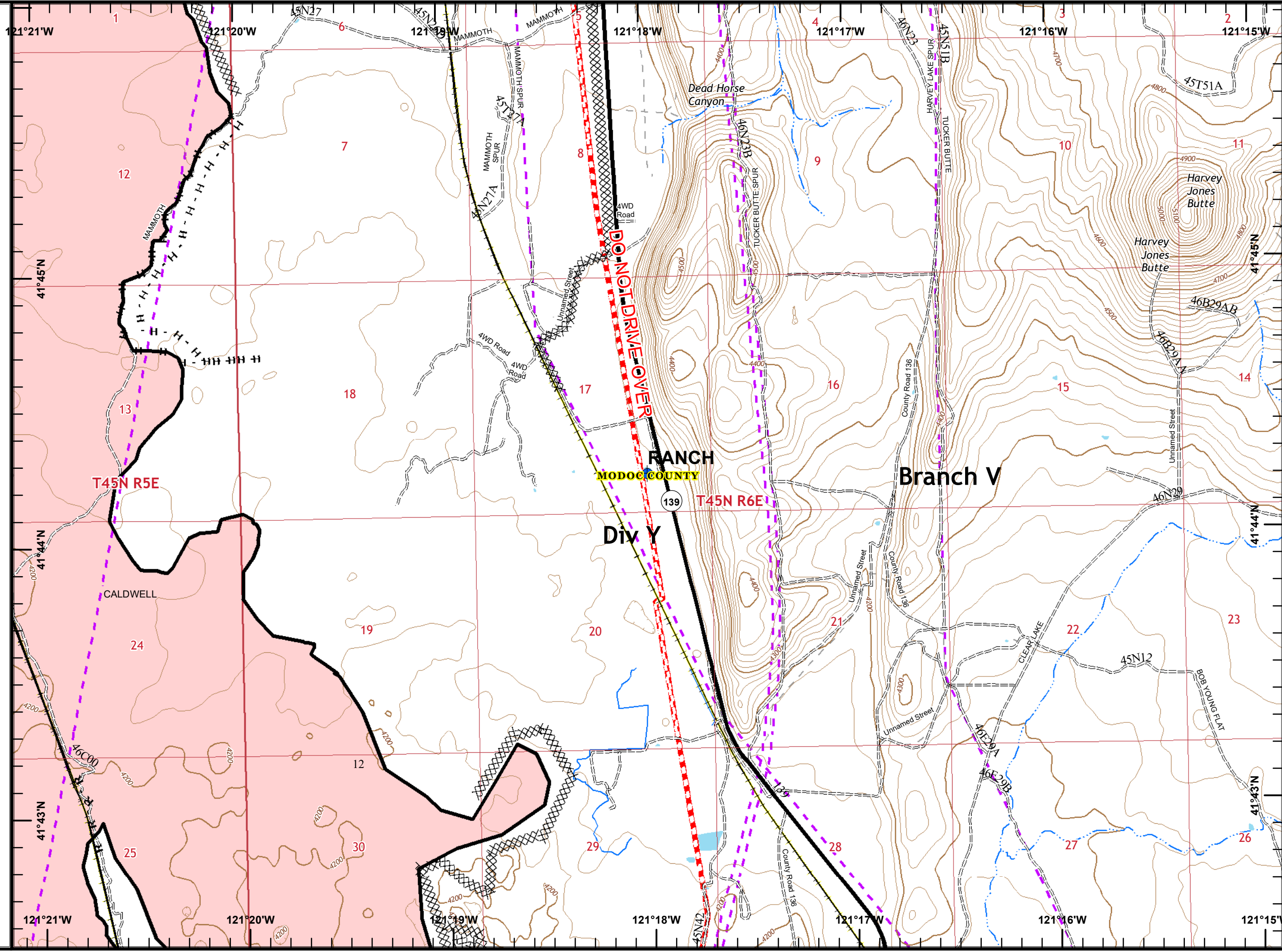
**July Complex  
IAP  
CA-MDF-000487  
08/01/2020  
NAD83, Zone 10  
Page 12 of 25**

-  Dip Site
-  Contained Line
-  Completed Dozer Line
-  Completed Hand Line
-  Road as Completed Line
-  Railroads
-  Pipeline
-  Transmission Lines









JAD  
7/31/2020  
11:05:30 PM

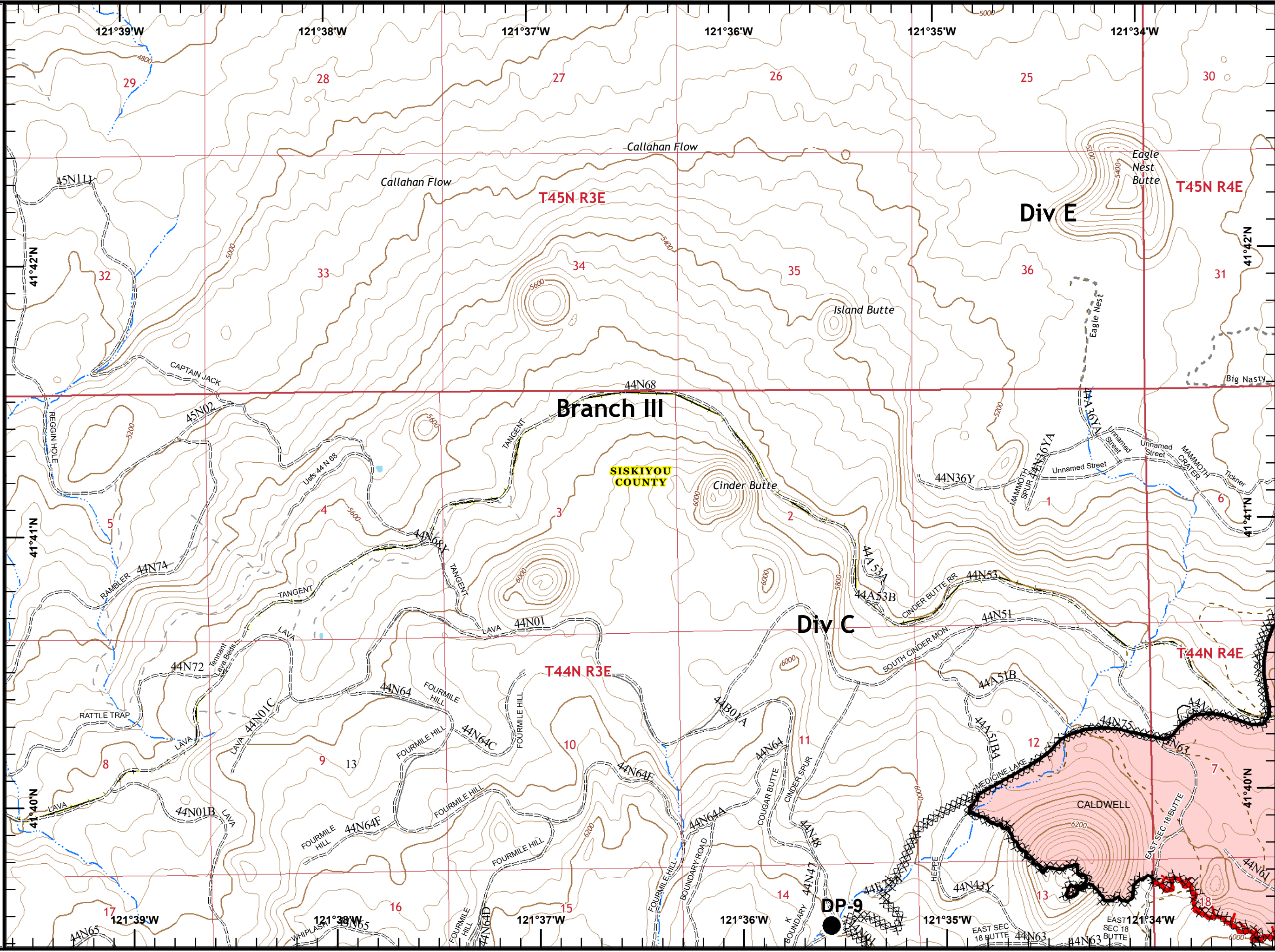
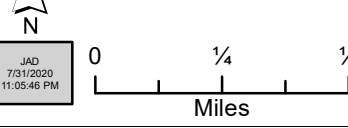
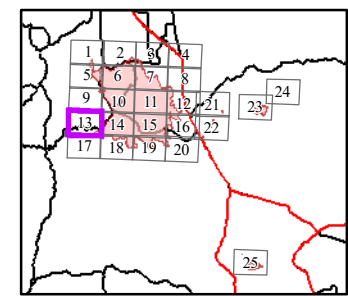
0 1/4 1/2  
Miles












**July Complex  
IAP  
CA-MDF-000487  
08/01/2020  
NAD83, Zone 10  
Page 13 of 25**

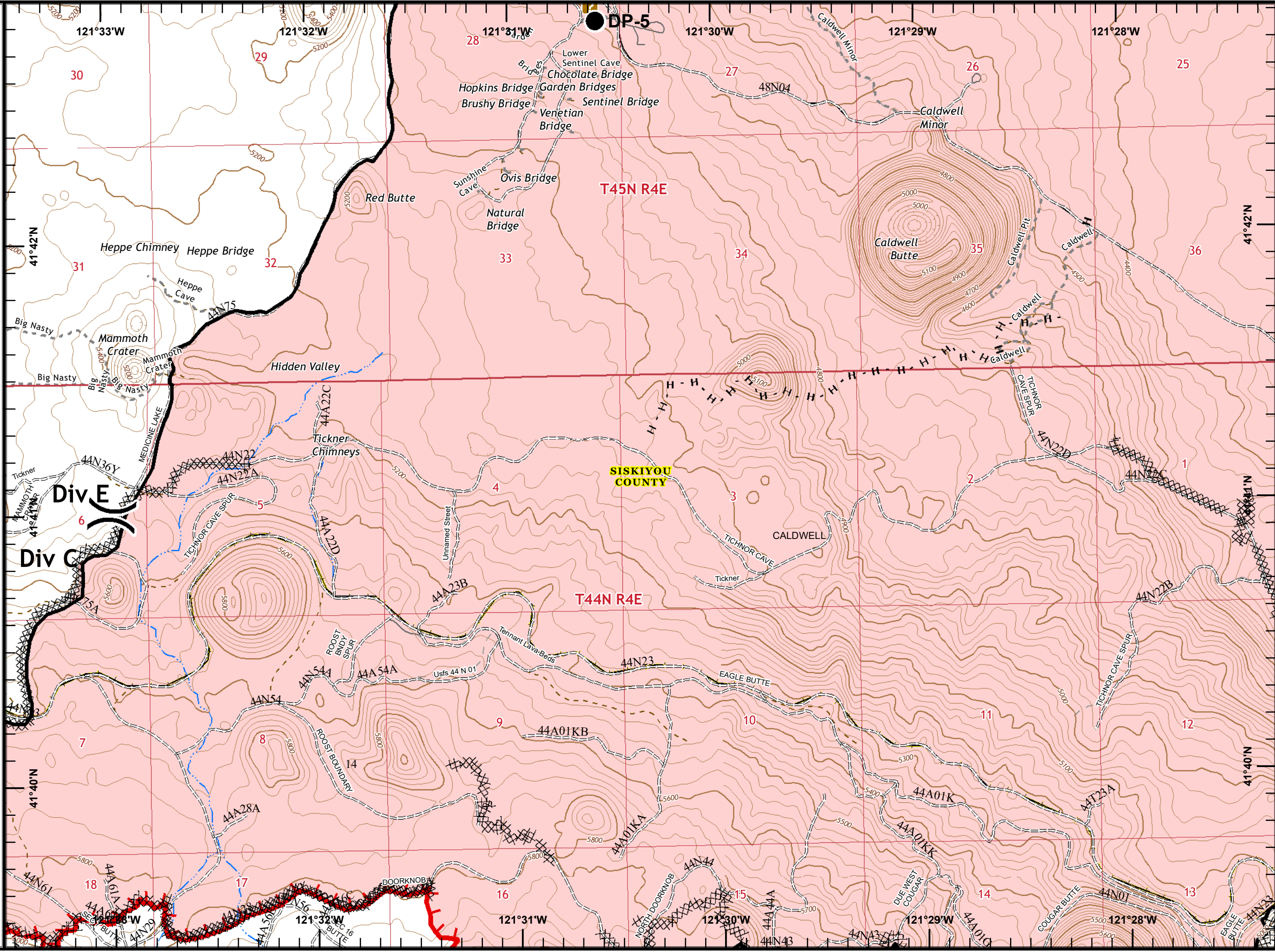
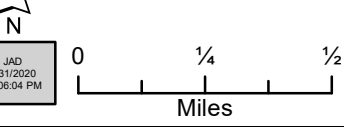
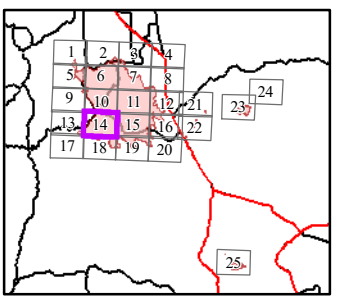
-  Drop Point
-  Uncontrolled Fire Edge
-  Contained Line
-  Completed Dozer Line
-  Completed Hand Line
-  Railroads




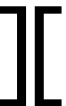


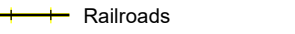
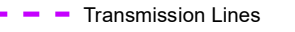


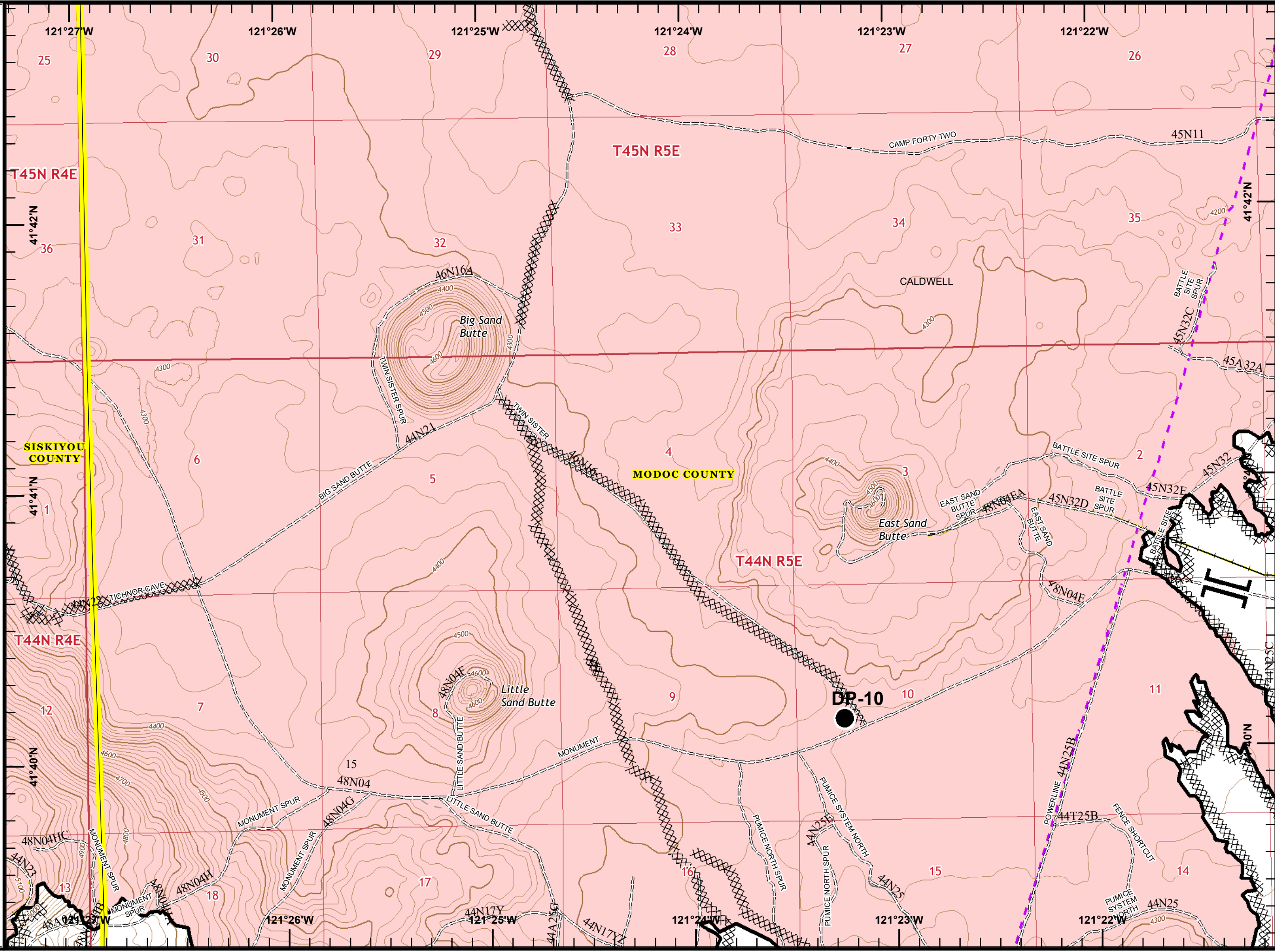
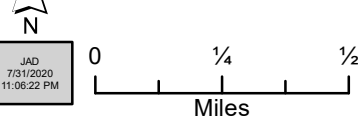
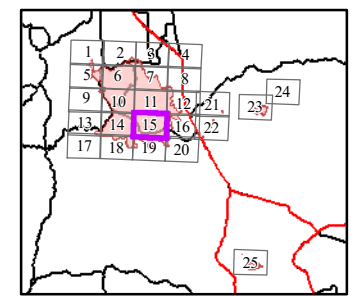
**July Complex  
IAP  
CA-MDF-000487  
08/01/2020  
NAD83, Zone 10  
Page 14 of 25**

-  Drop Point
-  Division Break
-  Uncontrolled Fire Edge
-  Contained Line
-  Completed Dozer Line
-  Completed Hand Line
-  Railroads



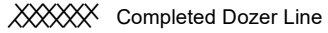





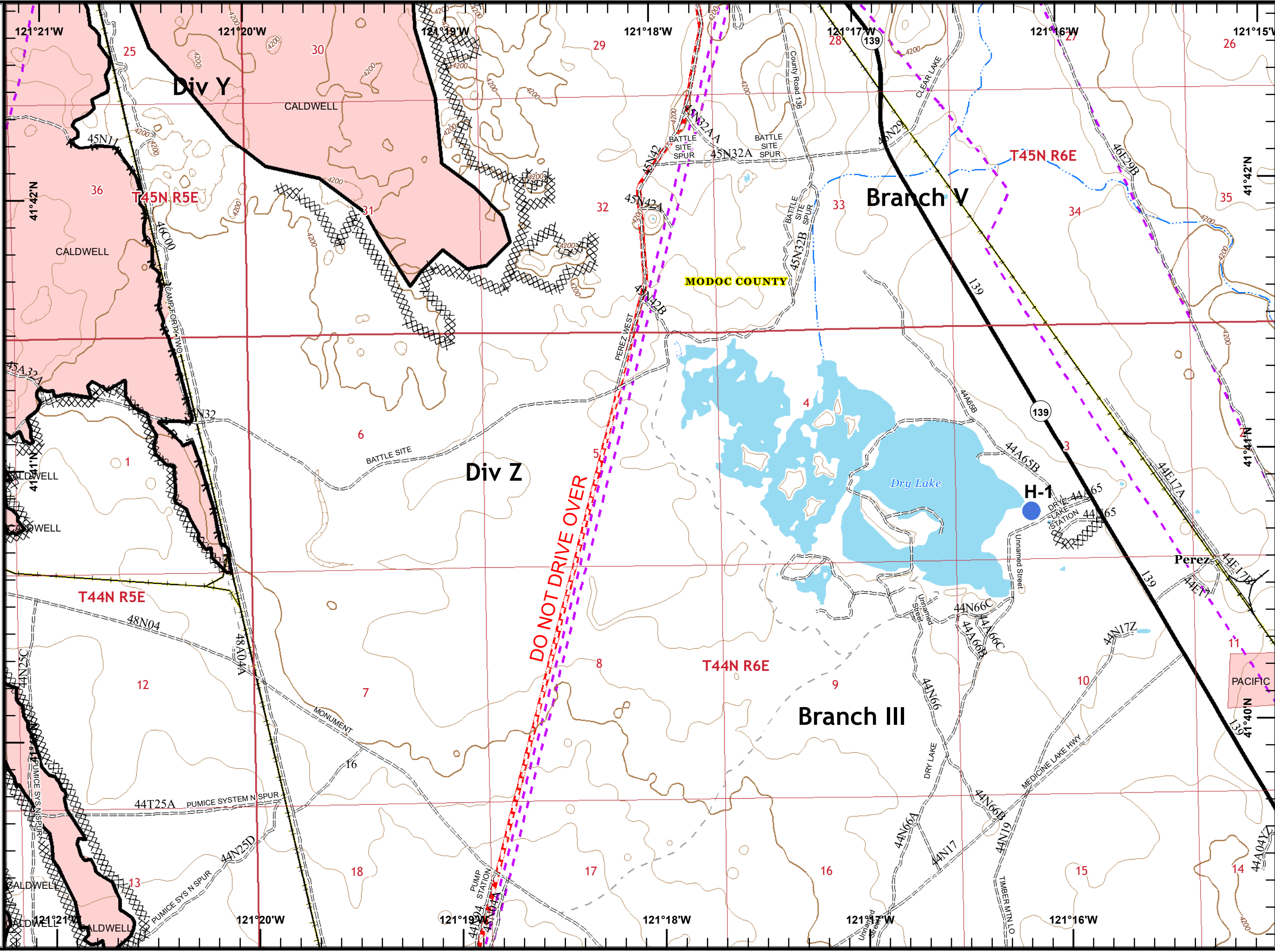
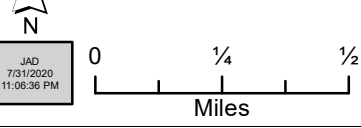
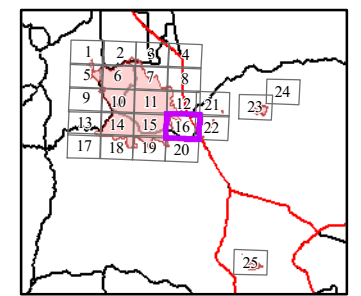


-  Drop Point
-  Branch Break
-  Contained Line
-  Completed Dozer Line
-  Railroads
-  Transmission Lines



**July Complex  
IAP  
CA-MDF-000487  
08/01/2020  
NAD83, Zone 10  
Page 16 of 25**

-  Helispot
-  Contained Line
-  Completed Dozer Line
- R - R - Road as Completed Line
-  Railroads
-  Pipeline
-  Transmission Lines








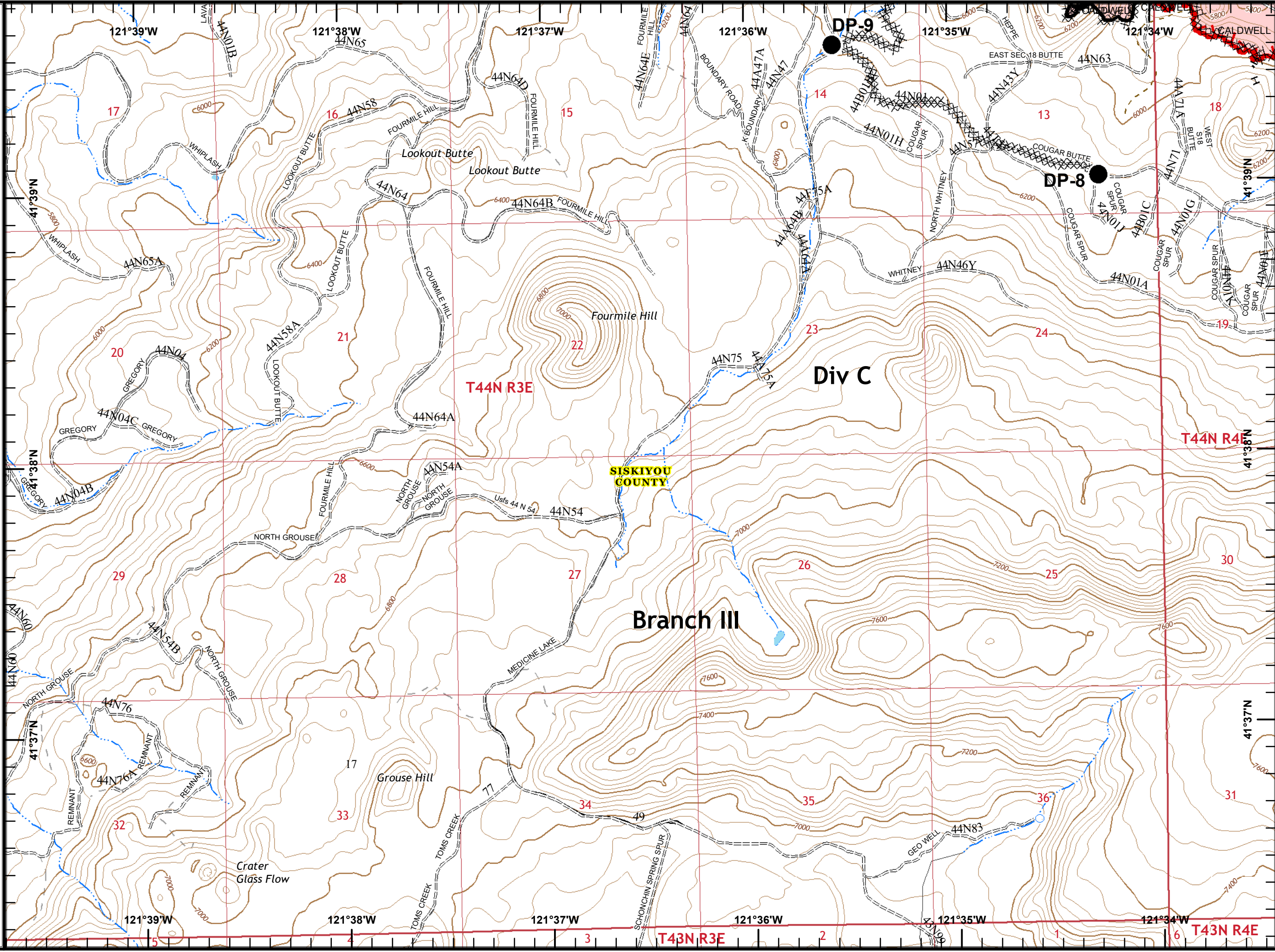
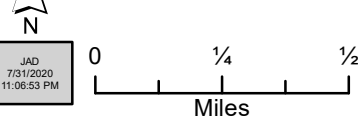
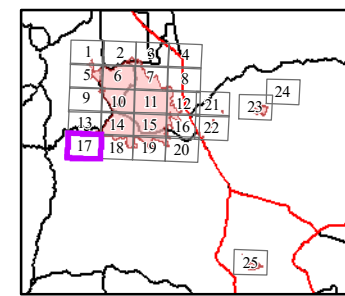
**DO NOT DRIVE OVER**

PACIFIC  
N 01° 41' 42" N  
139

JAD  
7/31/2020  
11:06:36 PM



-  Drop Point
-  Uncontrolled Fire Edge
-  Contained Line
-  Completed Dozer Line
-  Completed Hand Line



Div C

Branch III

SISKIYOU COUNTY








T44N R3E

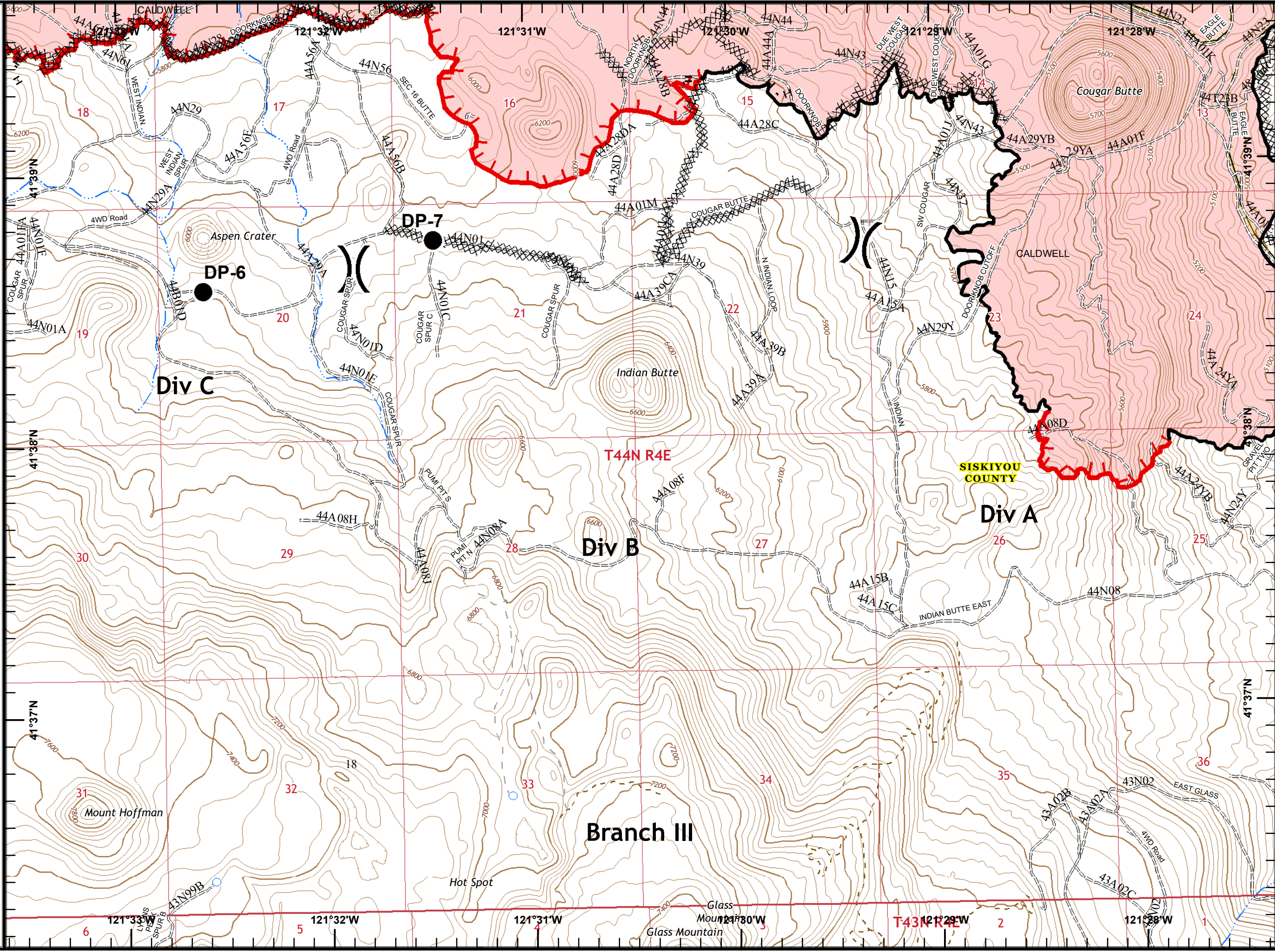
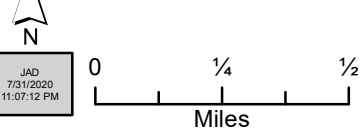
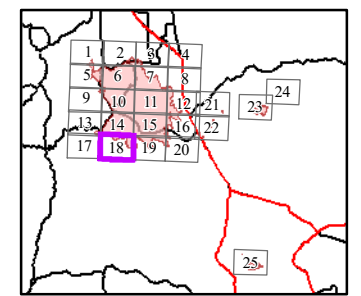
T44N R4E

T43N R3E










T43N R4E

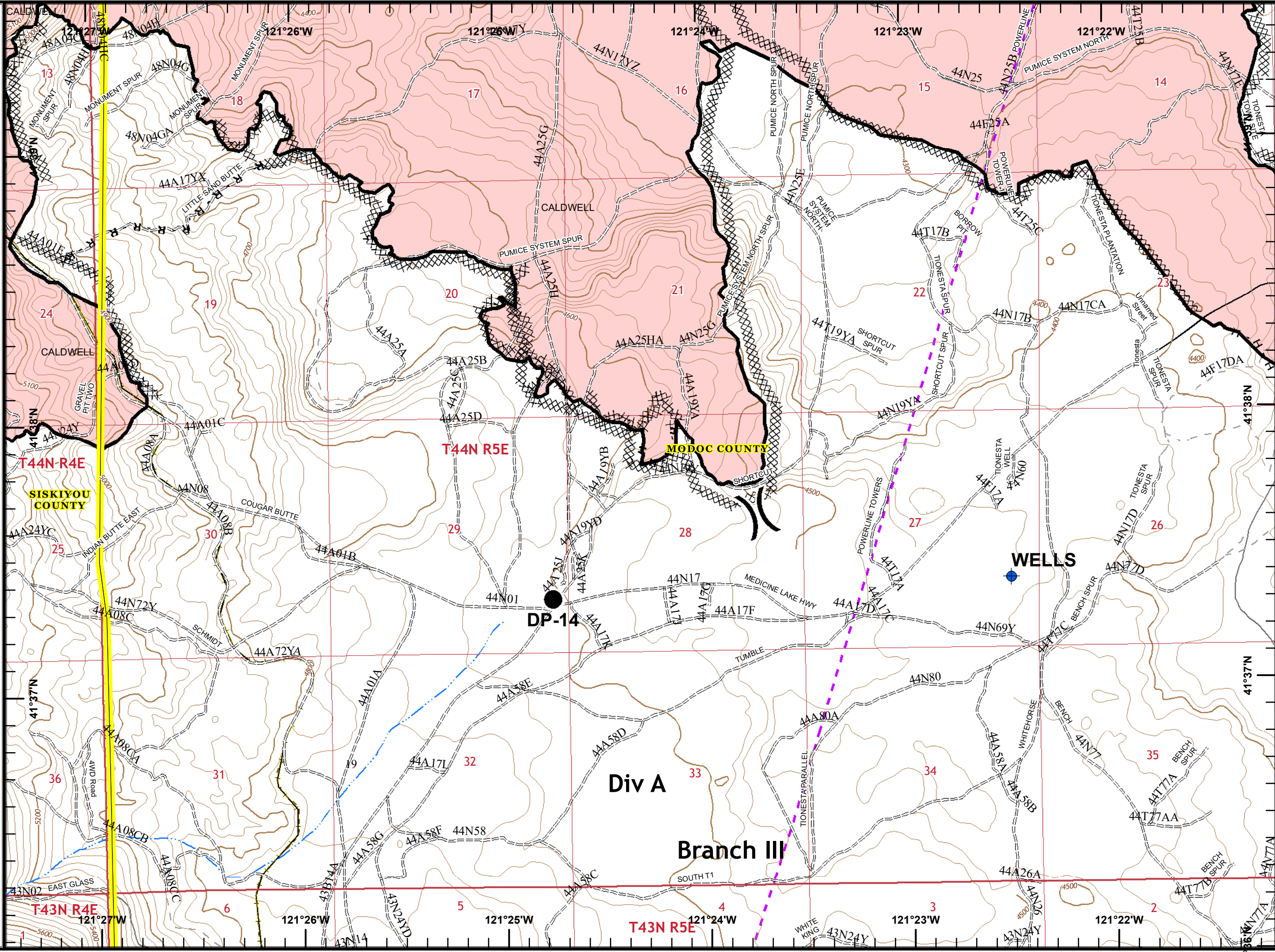
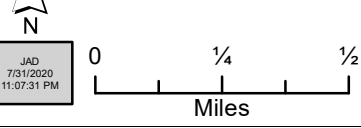
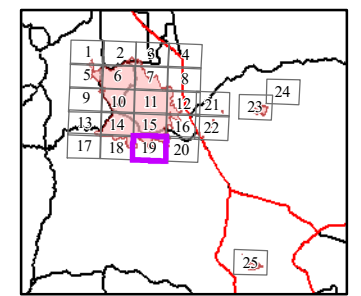


-  Drop Point
-  Division Break
-  Uncontrolled Fire Edge
-  Contained Line
-  Completed Dozer Line
-  Completed Hand Line
-  Railroads





-  Dip Site
-  Drop Point
-  Division Break
-  Contained Line
-  Completed Dozer Line
-  Completed Hand Line
-  Road as Completed Line
-  Railroads
-  Transmission Lines

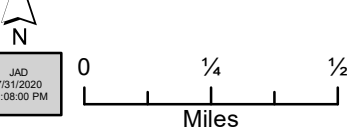
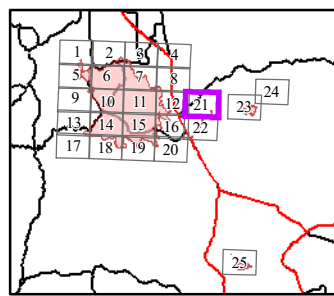
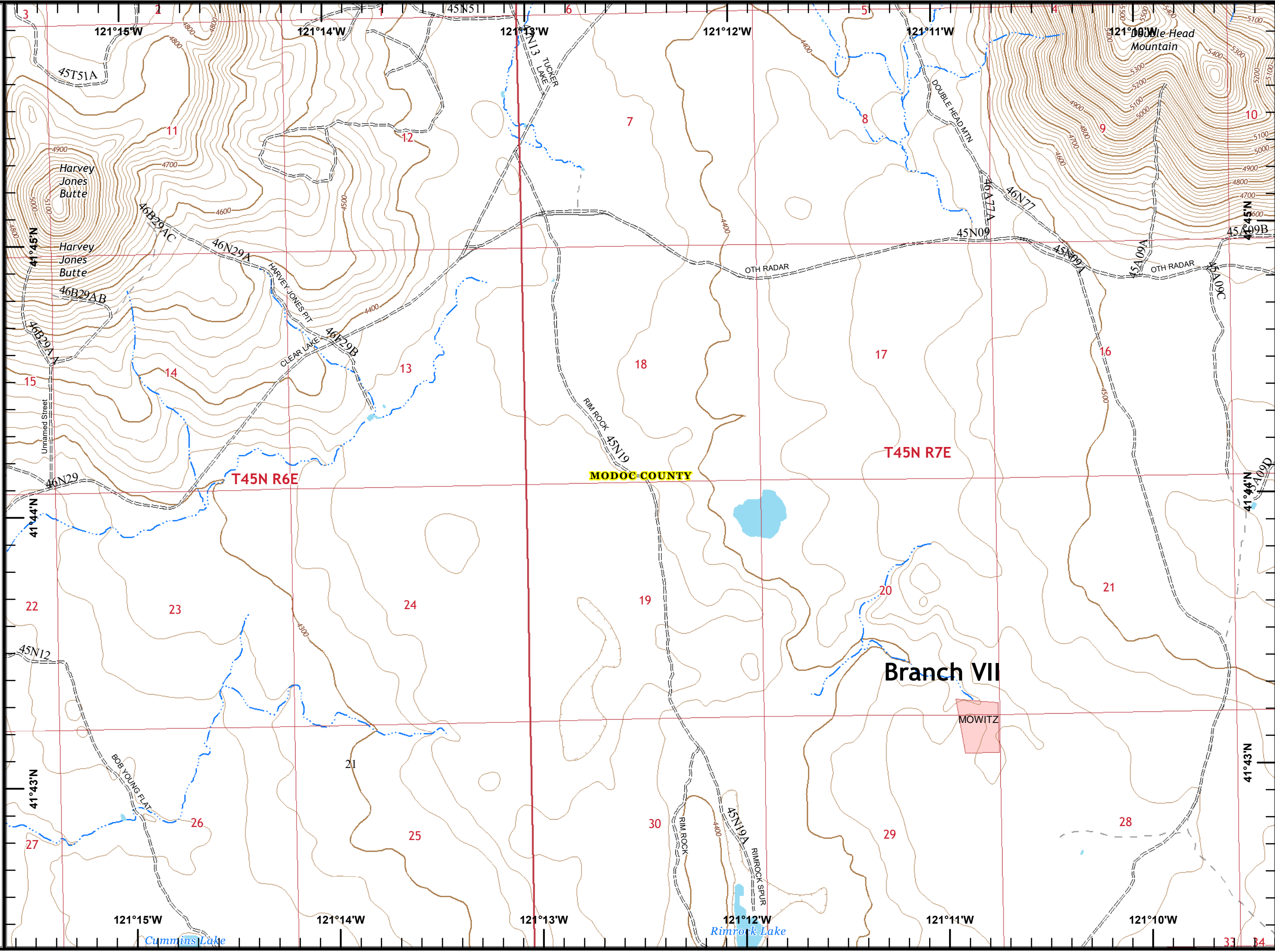











July Complex  
IAP  
CA-MDF-000487  
08/01/2020  
NAD83, Zone 10  
Page 21 of 25

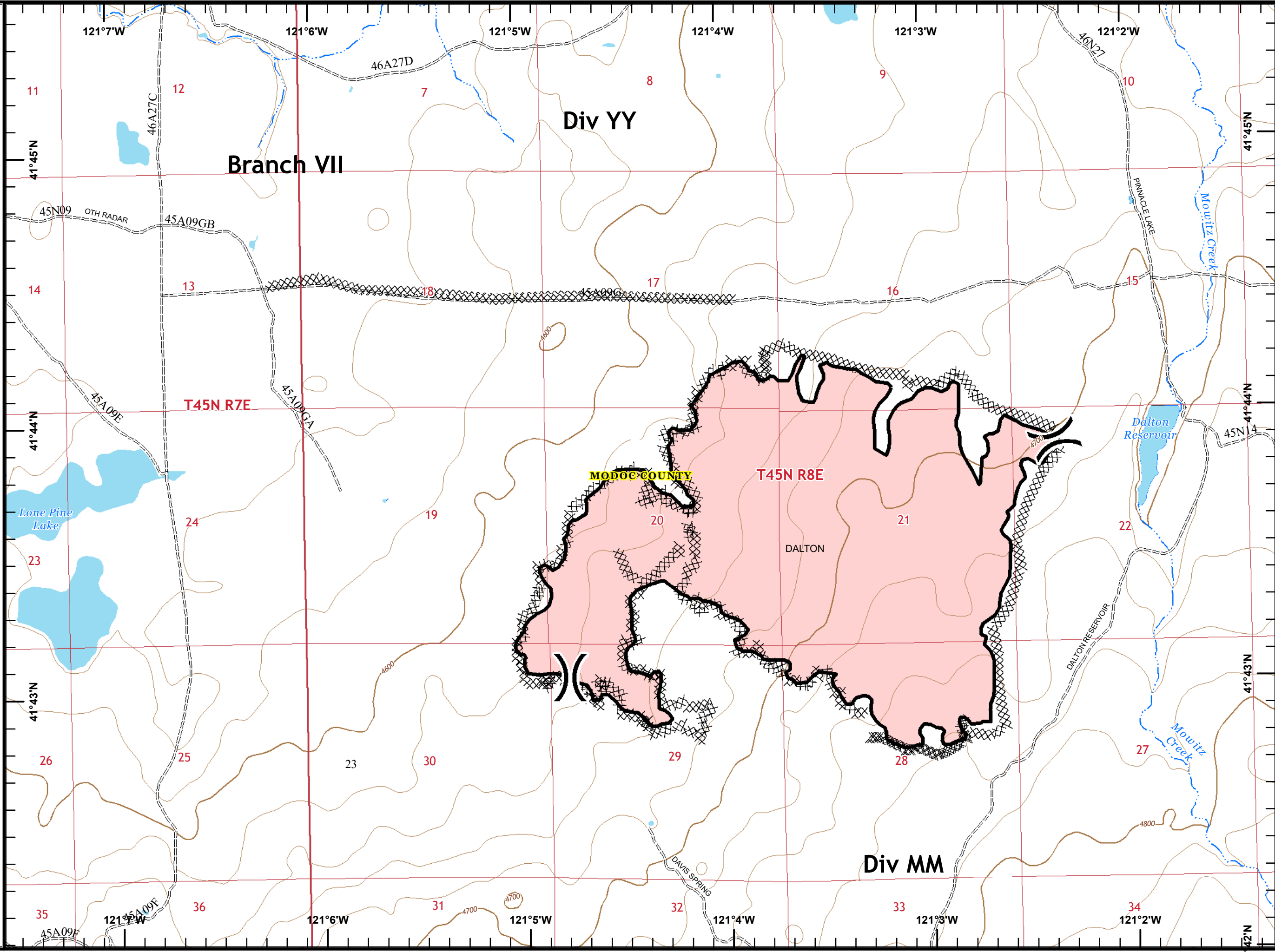
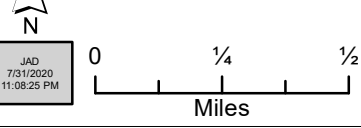
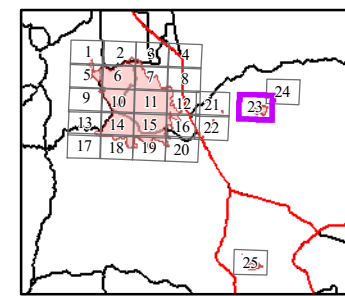




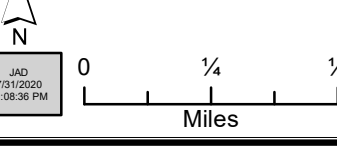
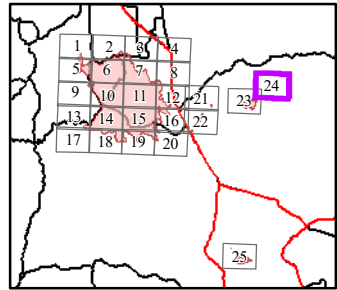
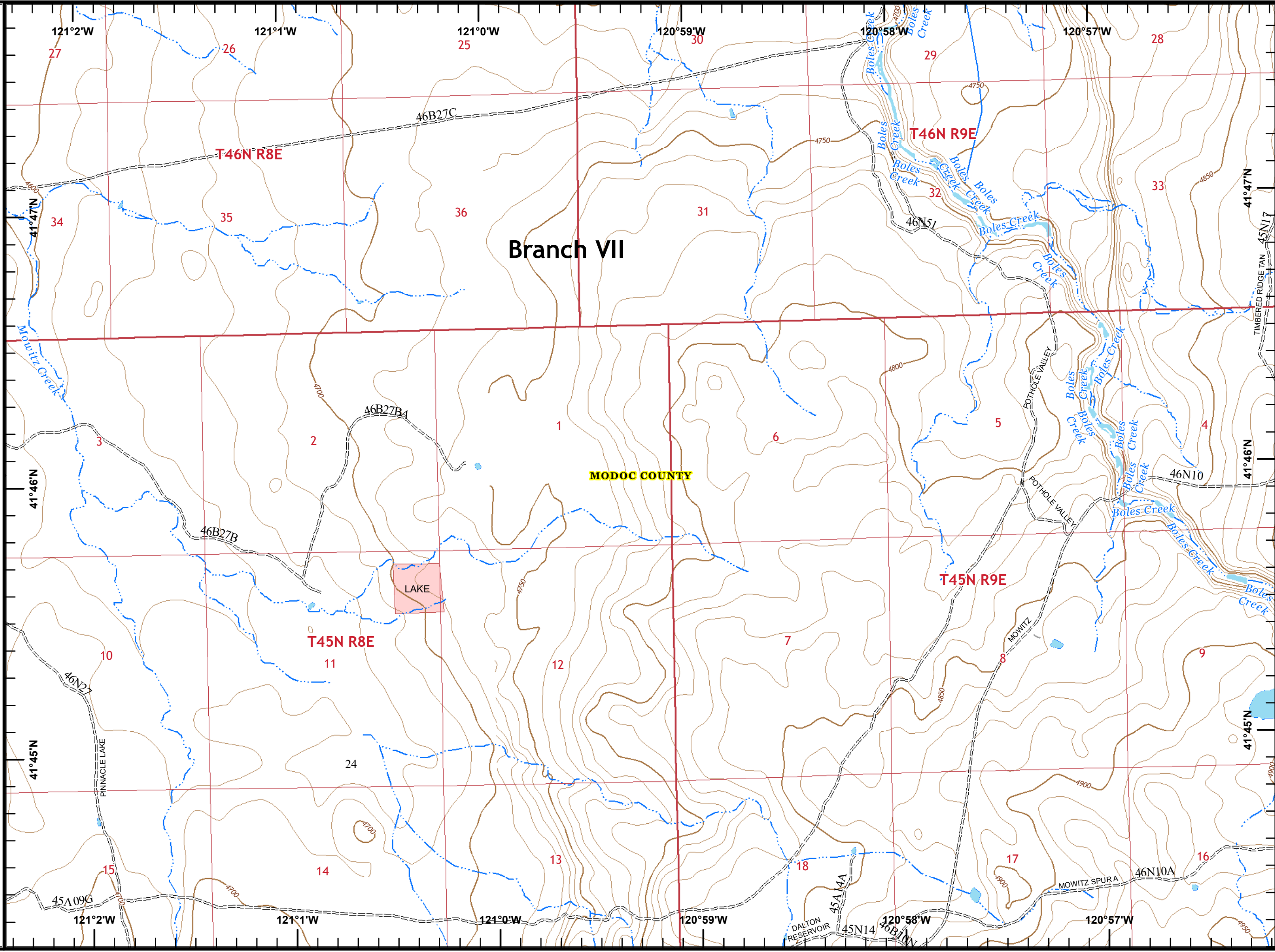


July Complex  
 IAP  
 CA-MDF-000487  
 08/01/2020  
 NAD83, Zone 10  
 Page 23 of 25

-  Division Break
-  Contained Line
-  Completed Dozer Line



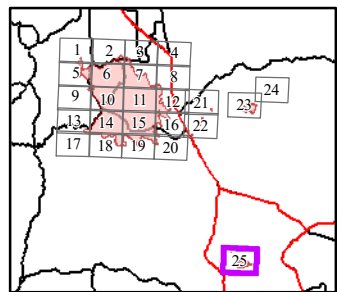
July Complex  
 IAP  
 CA-MDF-000487  
 08/01/2020  
 NAD83, Zone 10  
 Page 24 of 25





July Complex  
IAP  
CA-MDF-000487  
08/01/2020  
NAD83, Zone 10  
Page 25 of 25

- Drop Point
- ⎵ Division Break
- Contained Line
- XXXXX Completed Dozer Line
- H - H - Completed Hand Line
- ⊕ Other



North arrow and scale bar in miles (0, 1/4, 1/2).

JAD  
7/31/2020  
11:08:48 PM

