




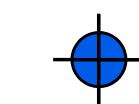




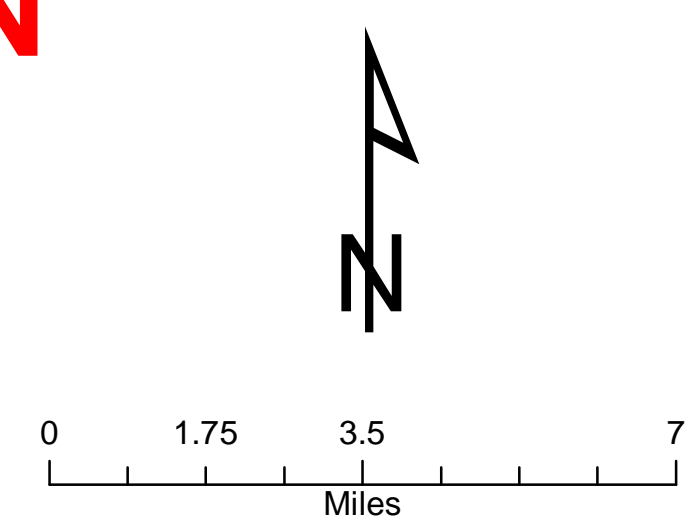


**TRANSPORTATION MAP**  
 2020 July Complex  
 CA-MDF-000487  
 August 2nd 2020

-  Fire Perimeter
-  City
-  County Boundary
-  Incident Command Post
-  Division Break
-  Dip Site
-  Drop Point
-  Highways
-  Named Roads
-  Other Roads

**TRANSPORTATION MAP**  
 2020 July Complex  
 CA-MDF-000487  
 August 2nd 2020



**TRANSPORTATION MAP**  
 2020 July Complex  
 CA-MDF-000487  
 August 2nd 2020