












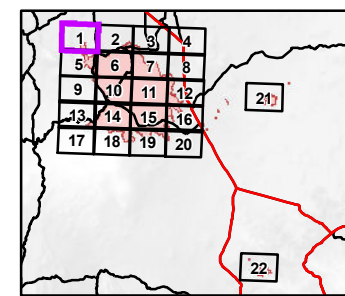






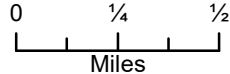
-  Hazard Tree
-  Other
-  Contained Line
-  Completed Dozer Line
-  Completed Hand Line
-  Completed - Inspected
-  Repair Needed
-  Completed - Inspected
-  No Repair Needed
-  County Boundary

Ownership

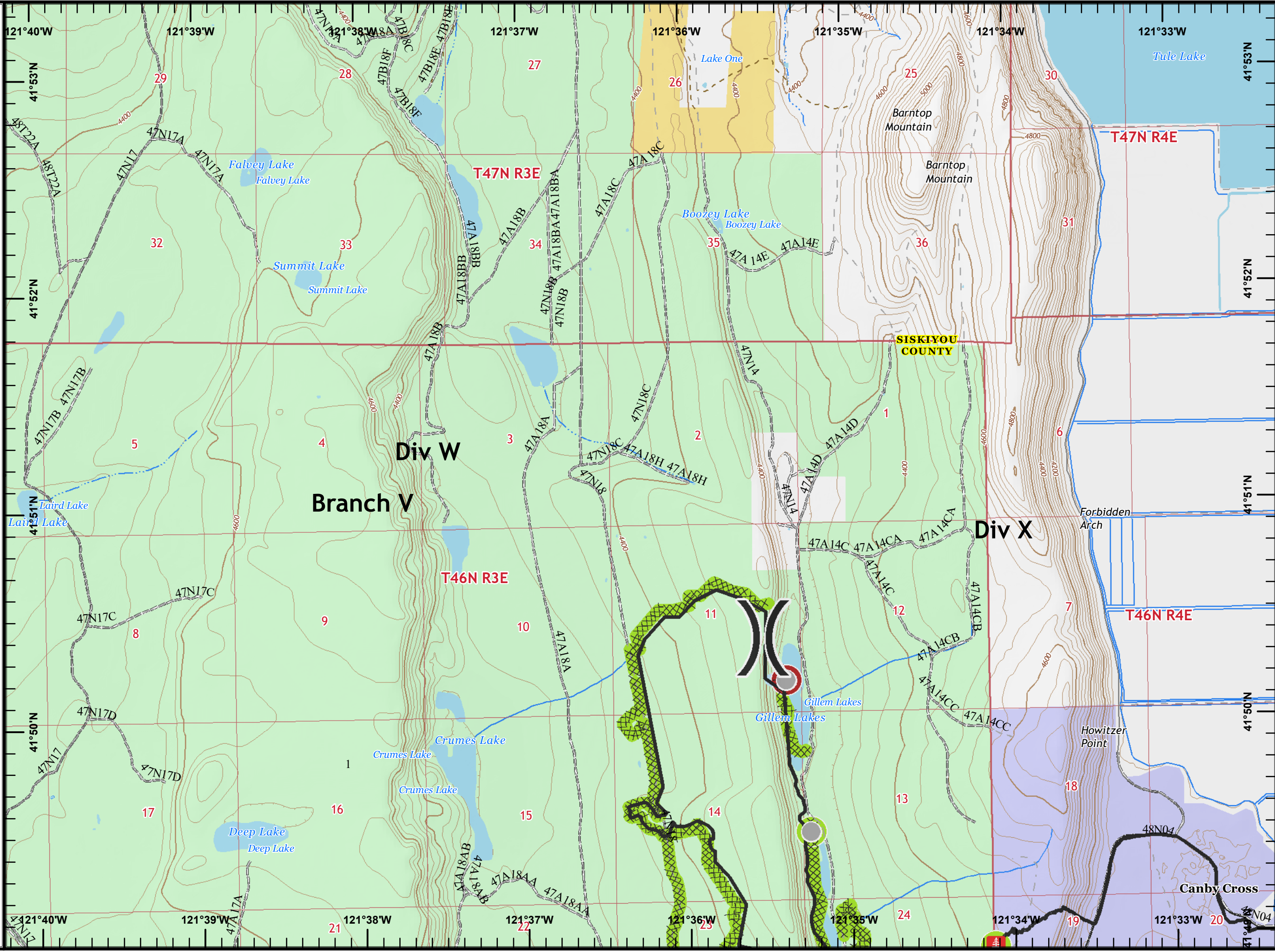
-  National Park Service
-  USDA Forest Service
-  Bureau of Land Management










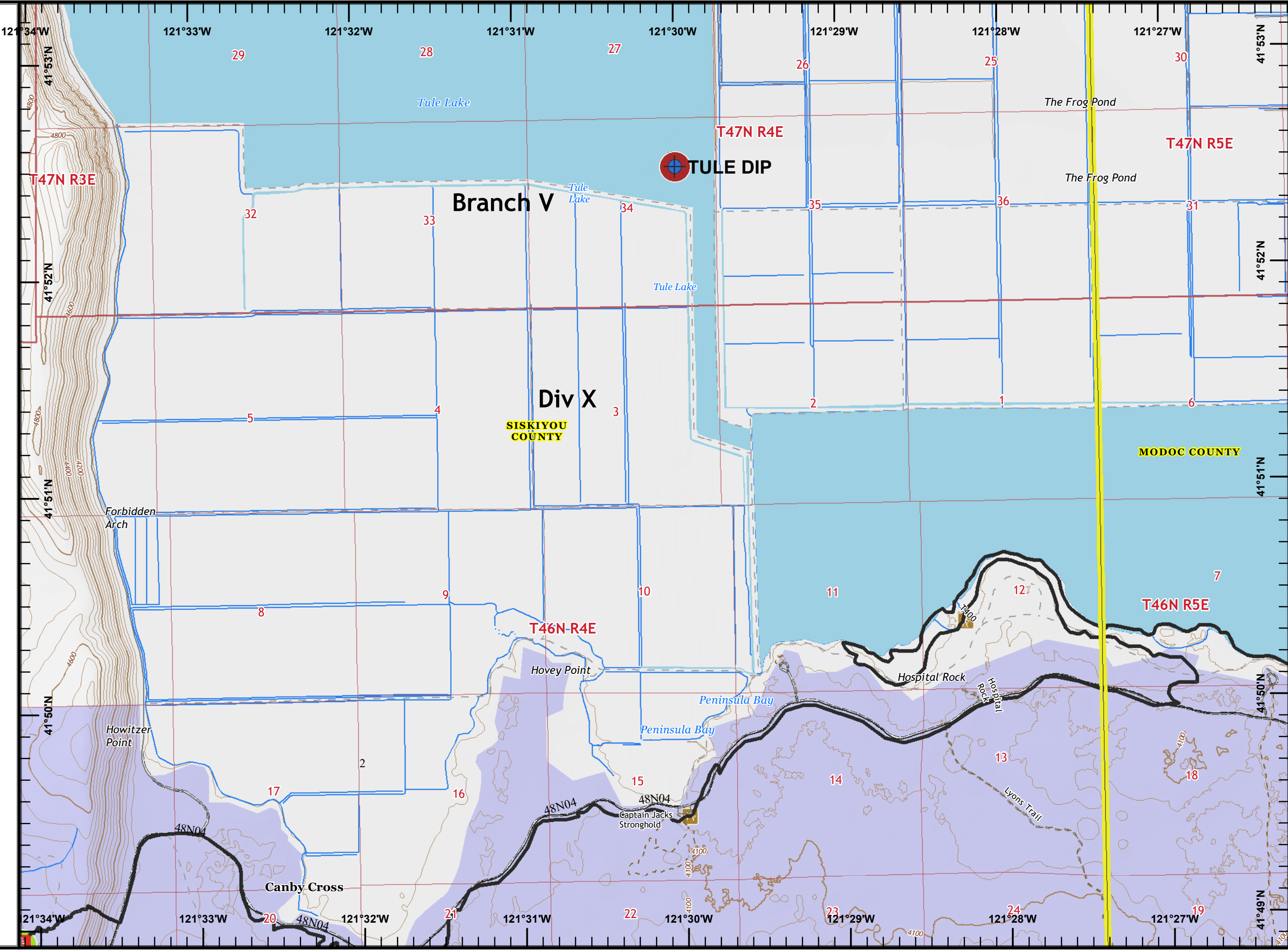
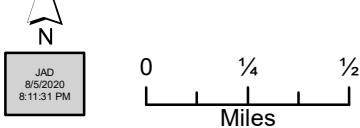
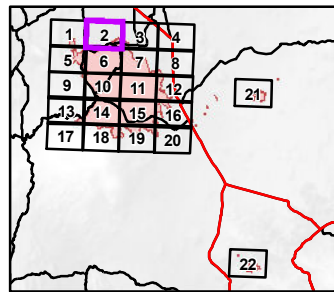














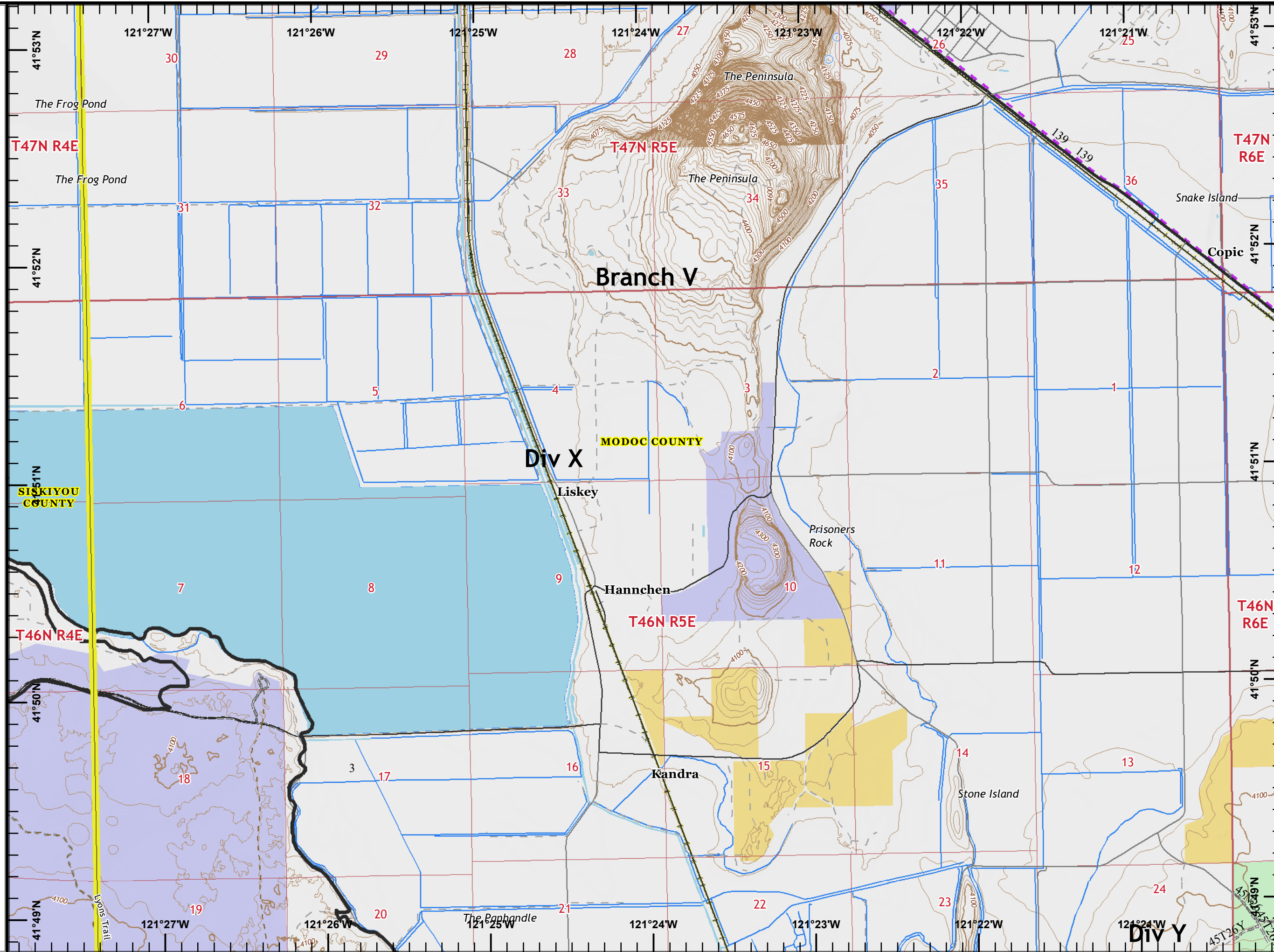
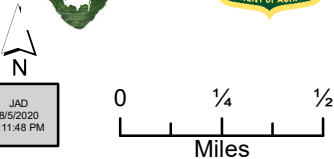
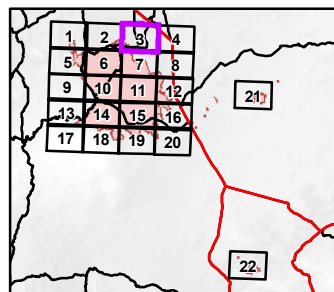
JAD
8/5/2020
8:11:13 PM











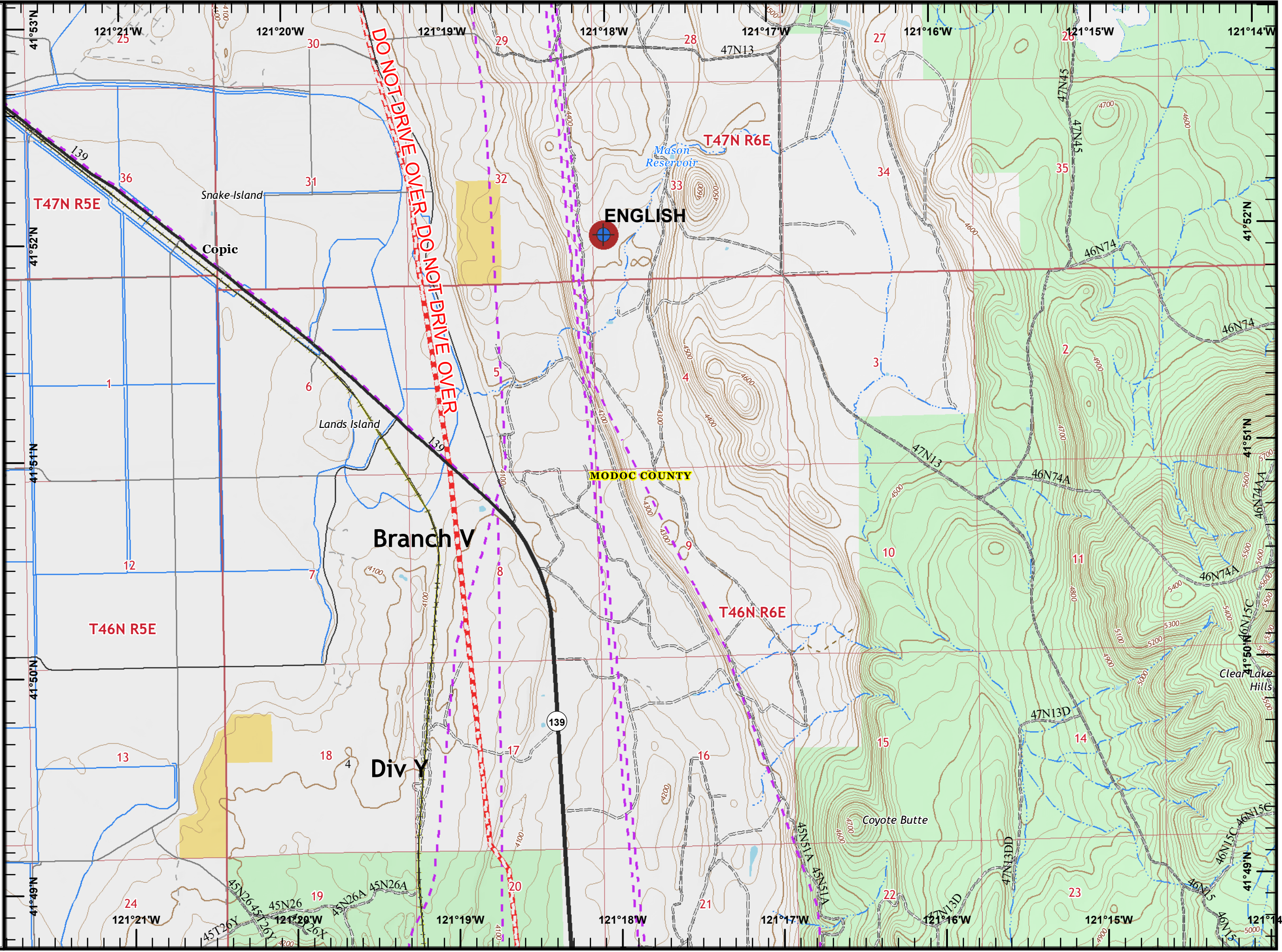
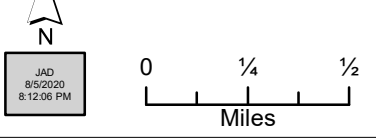
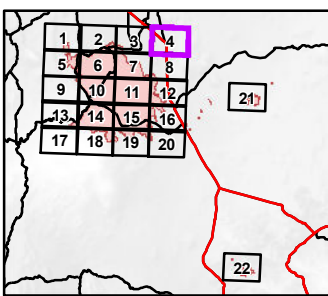
-  Dip Site
-  Hazard Tree
-  Contained Line
-  Completed - Inspected
-  Repair Needed
-  County Boundary
- Ownership**
-  National Park Service



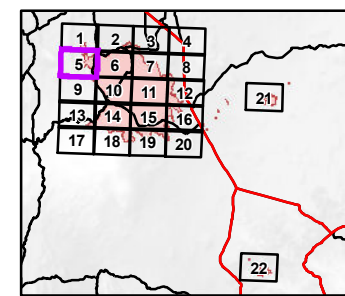
-  Contained Line
-  Railroads
-  Transmission Lines
-  County Boundary
- Ownership**
-  National Park Service
-  USDA Forest Service
-  Bureau of Land Management







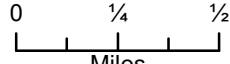
-  Dip Site
-  Railroads
-  Pipeline
-  Transmission Lines
-  Repair Needed
-  County Boundary
- Ownership**
-  USDA Forest Service
-  Bureau of Land Management



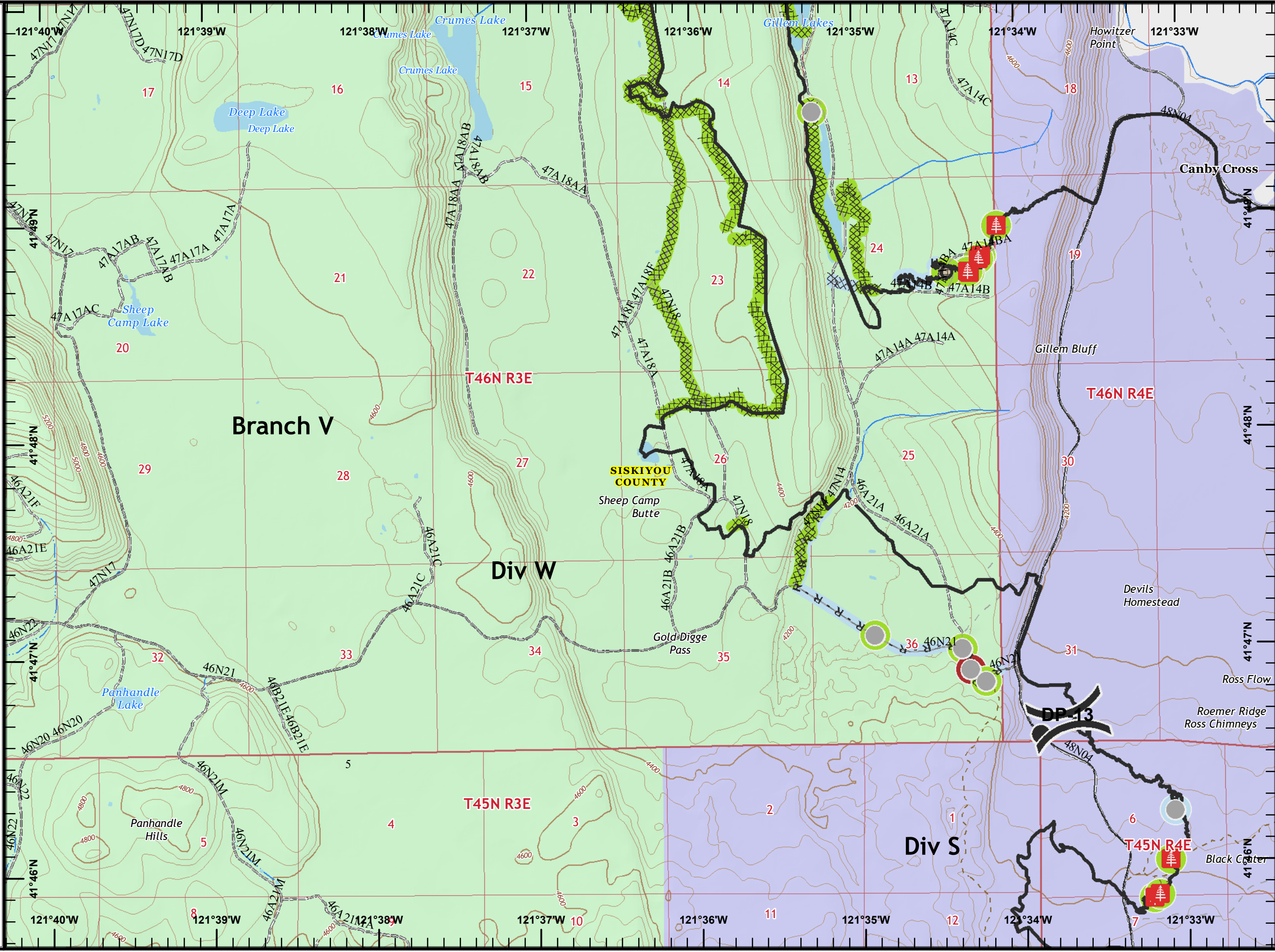
-  Culvert
-  Drop Point
-  Fence - Cut/Damaged
-  Hazard Tree
-  Other
-  Contained Line
-  Completed Dozer Line
-  Completed Hand Line
-  Road as Completed Line
-  Completed - Inspected
-  No Repair Needed
-  Repair Needed
-  Completed - Inspected
-  No Repair Needed
-  County Boundary
- Ownership**
-  National Park Service
-  USDA Forest Service













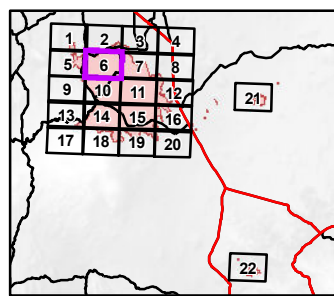




JAD
8/5/2020
8:12:22 PM



-  Drop Point
-  Hazard Tree
-  Other
-  Contained Line
- R - Road as Completed Line
-  Completed - Inspected
-  No Repair Needed
-  No Repair Needed
-  County Boundary
- Ownership**
-  National Park Service
-  USDA Forest Service

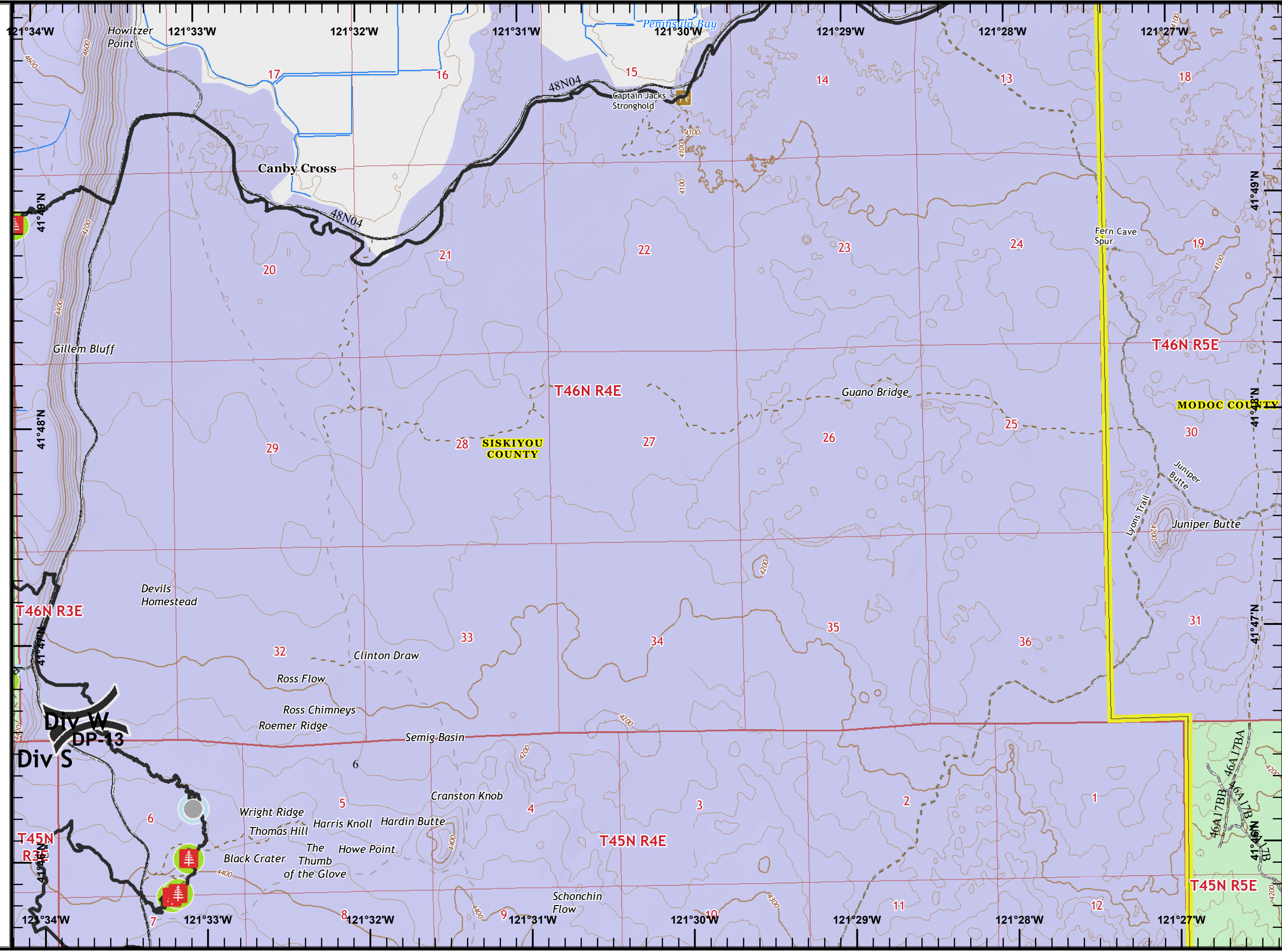

















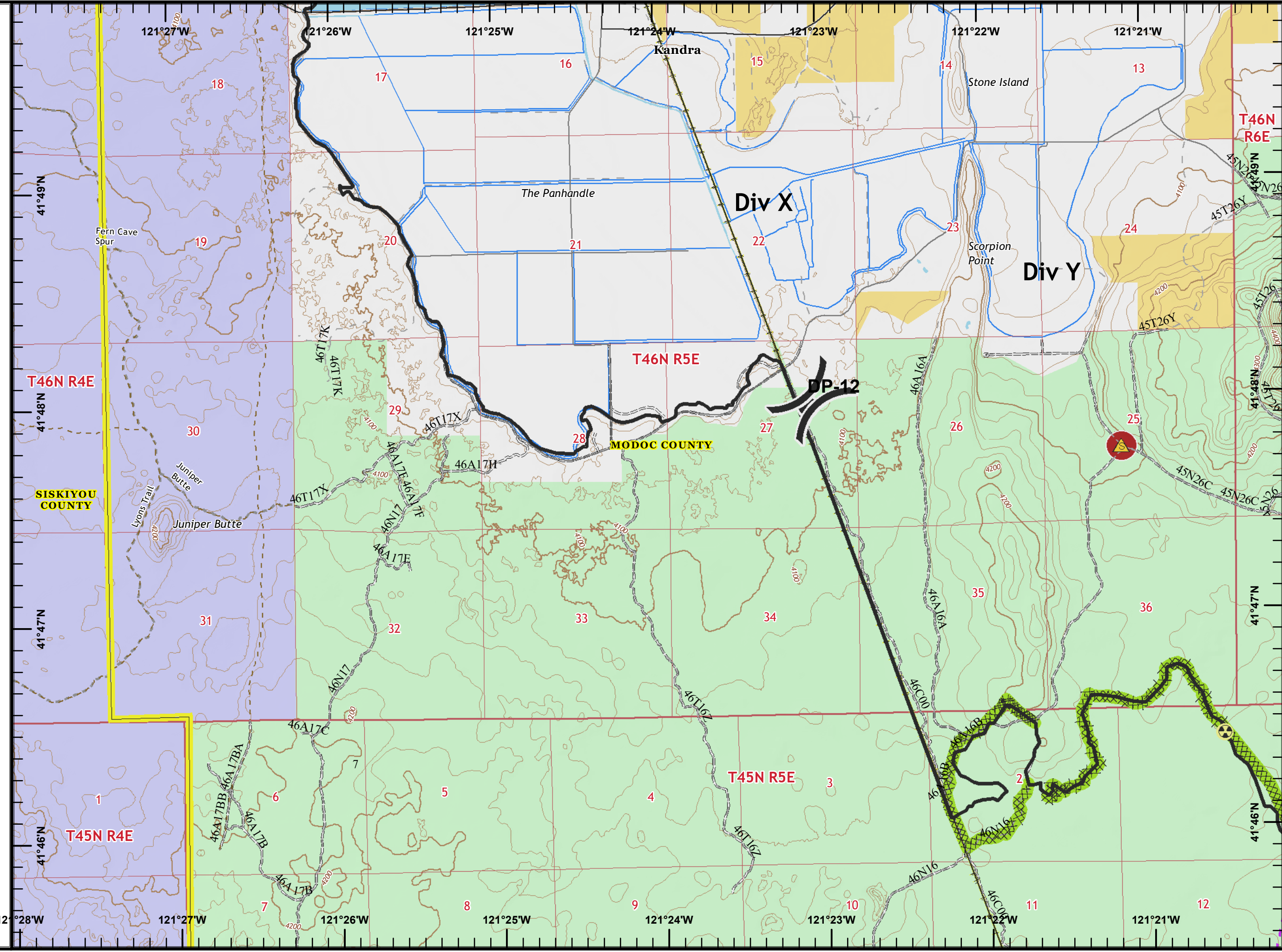
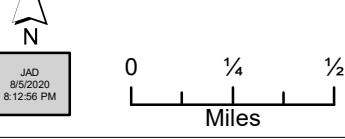
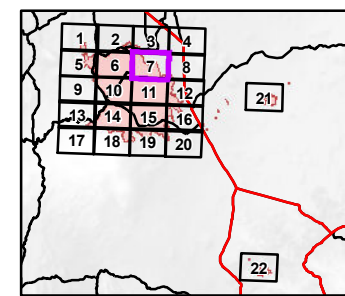


















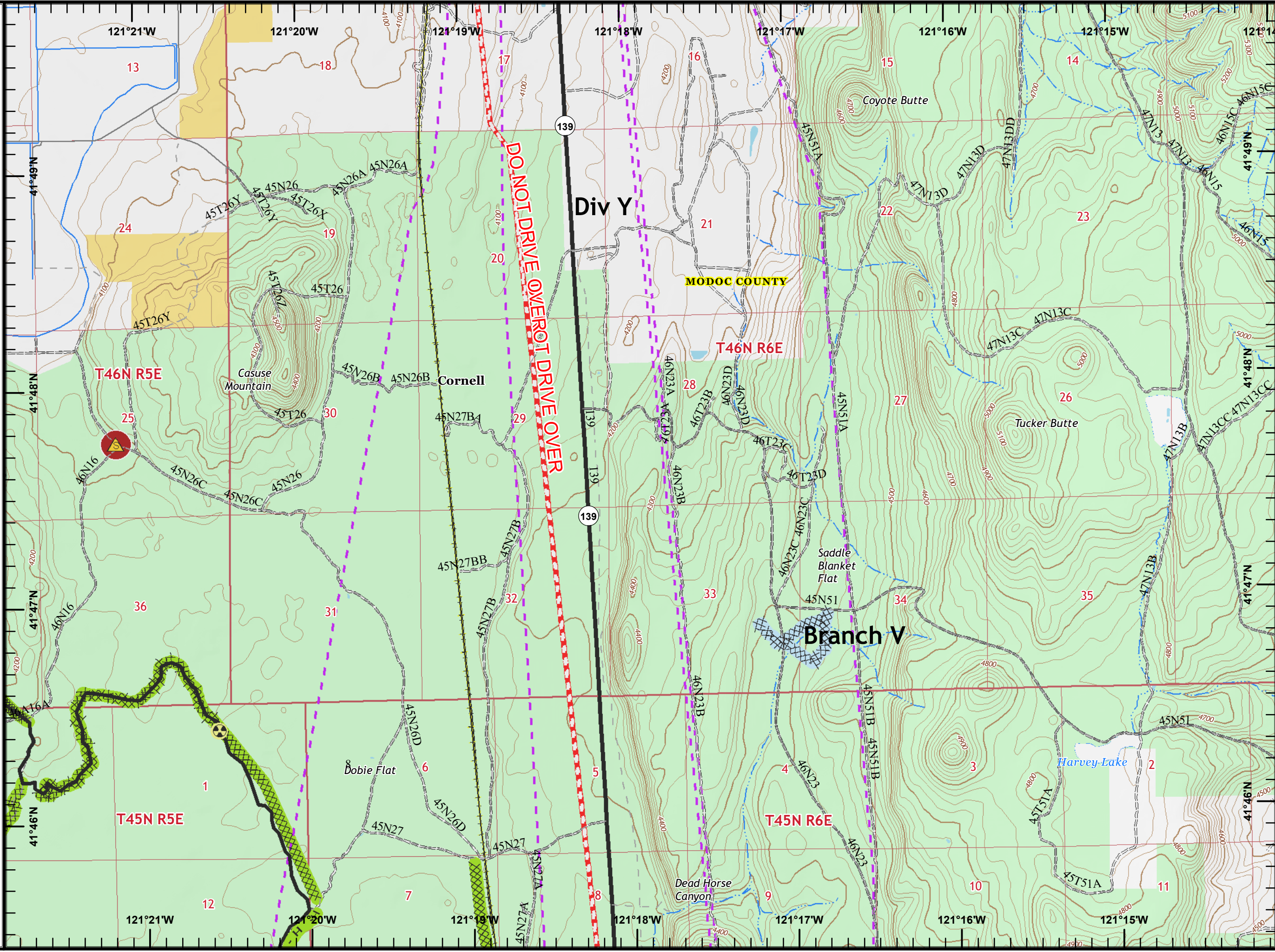
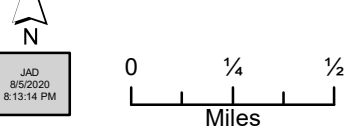
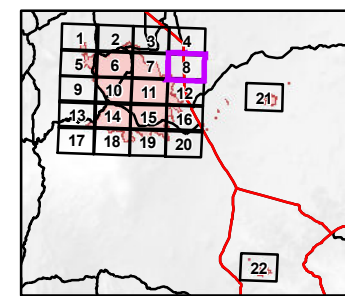

JAD
8/5/2020
8:12:39 PM












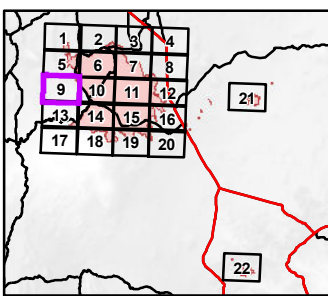
-  Drop Point
-  Hazard
-  Safety Zone
-  Contained Line
-  Completed Dozer Line
-  Railroads
-  Transmission Lines
-  Repair Needed
-  Completed - Inspected
-  County Boundary
- Ownership**
-  National Park Service
-  USDA Forest Service
-  Bureau of Land Management





-  Hazard
-  Safety Zone
-  Contained Line
-  Completed Dozer Line
-  Completed Hand Line
-  Railroads
-  Pipeline
-  Transmission Lines
-  Repair Needed
-  Completed - Inspected
-  No Repair Needed
-  County Boundary
- Ownership**
-  USDA Forest Service
-  Bureau of Land Management



-  Drop Point
-  Hazard Tree
-  Other
-  Contained Line
-  Completed - Inspected
-  No Repair Needed
-  County Boundary
- Ownership**
-  National Park Service
-  USDA Forest Service



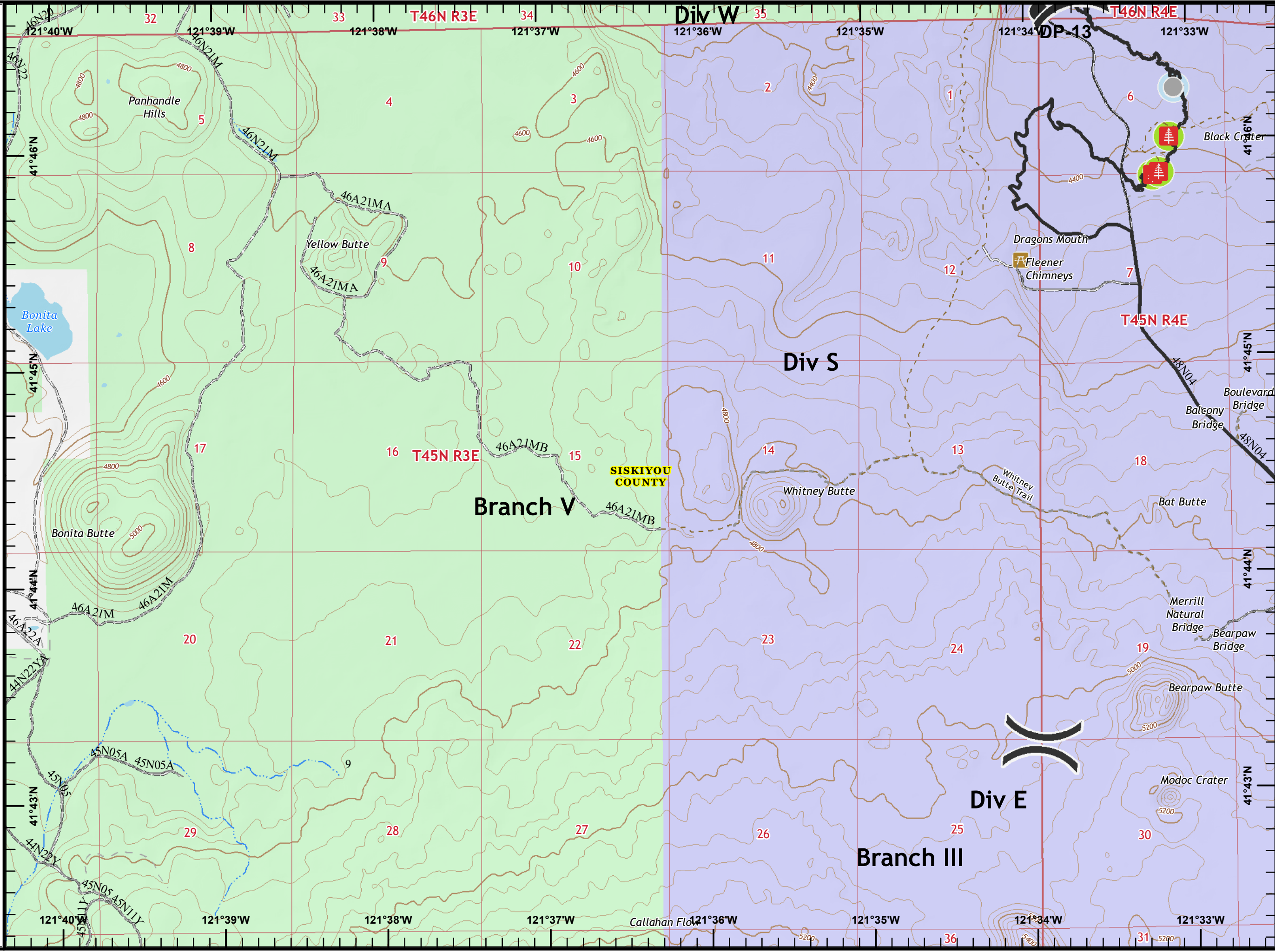



















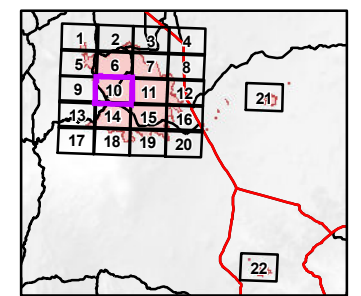


JAD
8/5/2020
8:13:31 PM

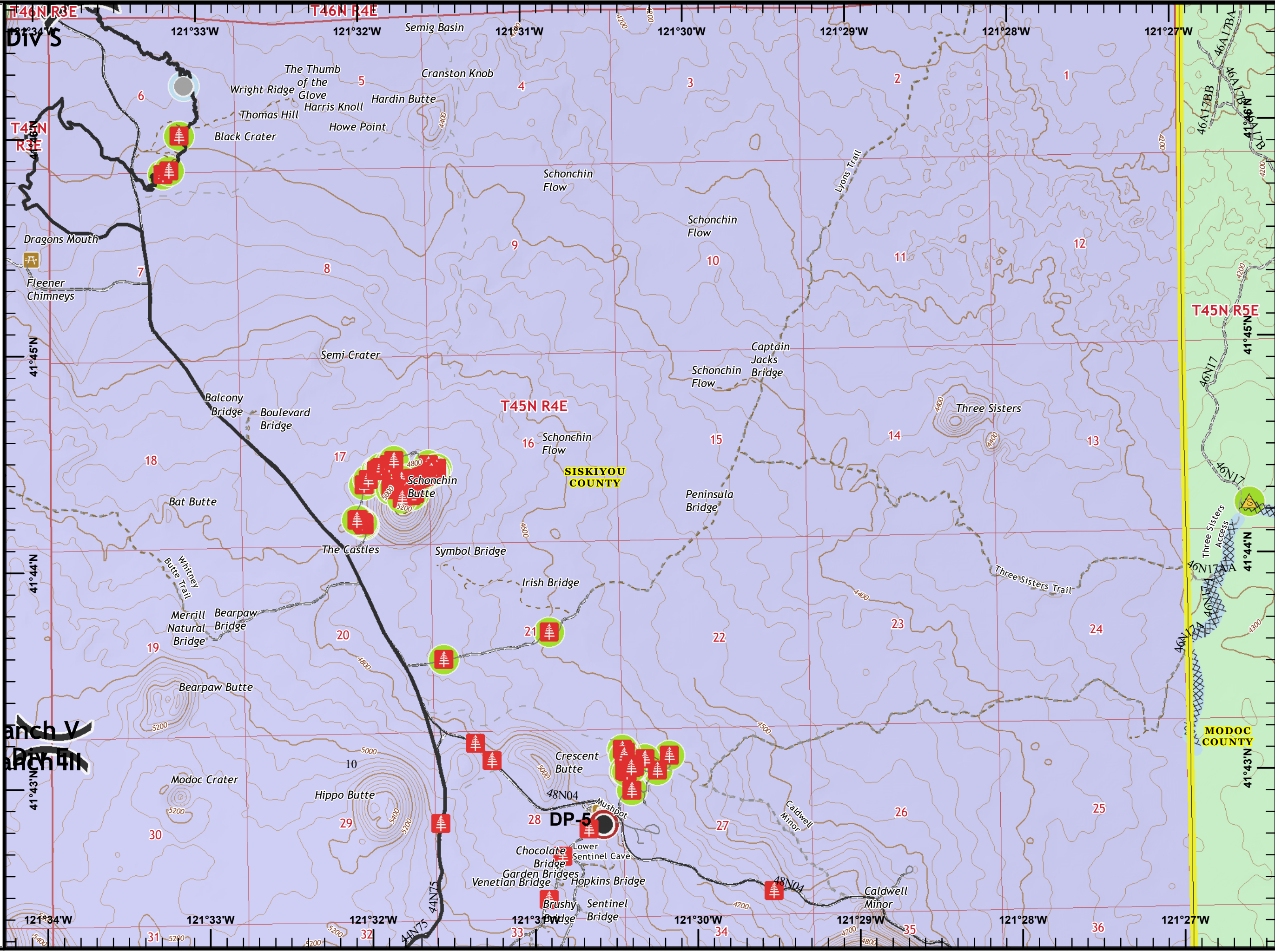





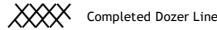











**July Complex
IAP Tiles
CA-MDF-000487
08/06/2020
Page 10 of 22**

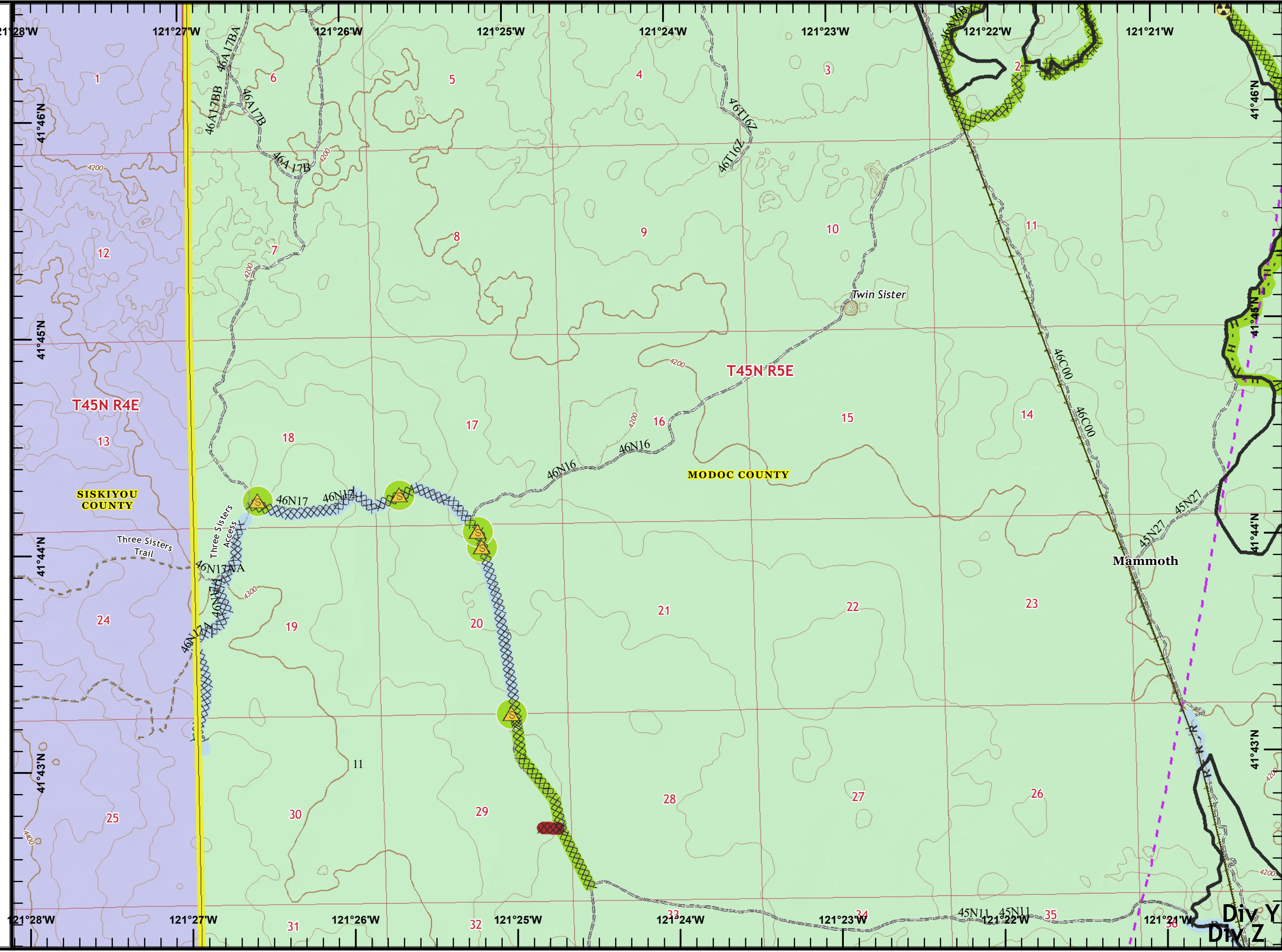
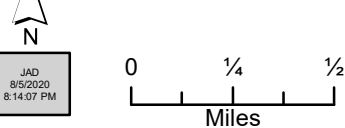
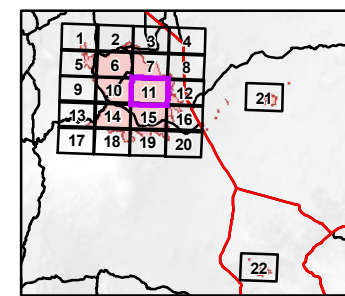
-  Drop Point
-  Hazard Tree
-  Safety Zone
-  Other
-  Contained Line
-  Completed Dozer Line
-  Completed - Inspected
-  No Repair Needed
-  Repair Needed
-  No Repair Needed
-  County Boundary
- Ownership**
-  National Park Service
-  USDA Forest Service







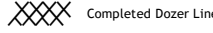








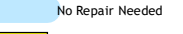
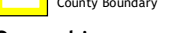

JAD
8/5/2020
8:13:47 PM

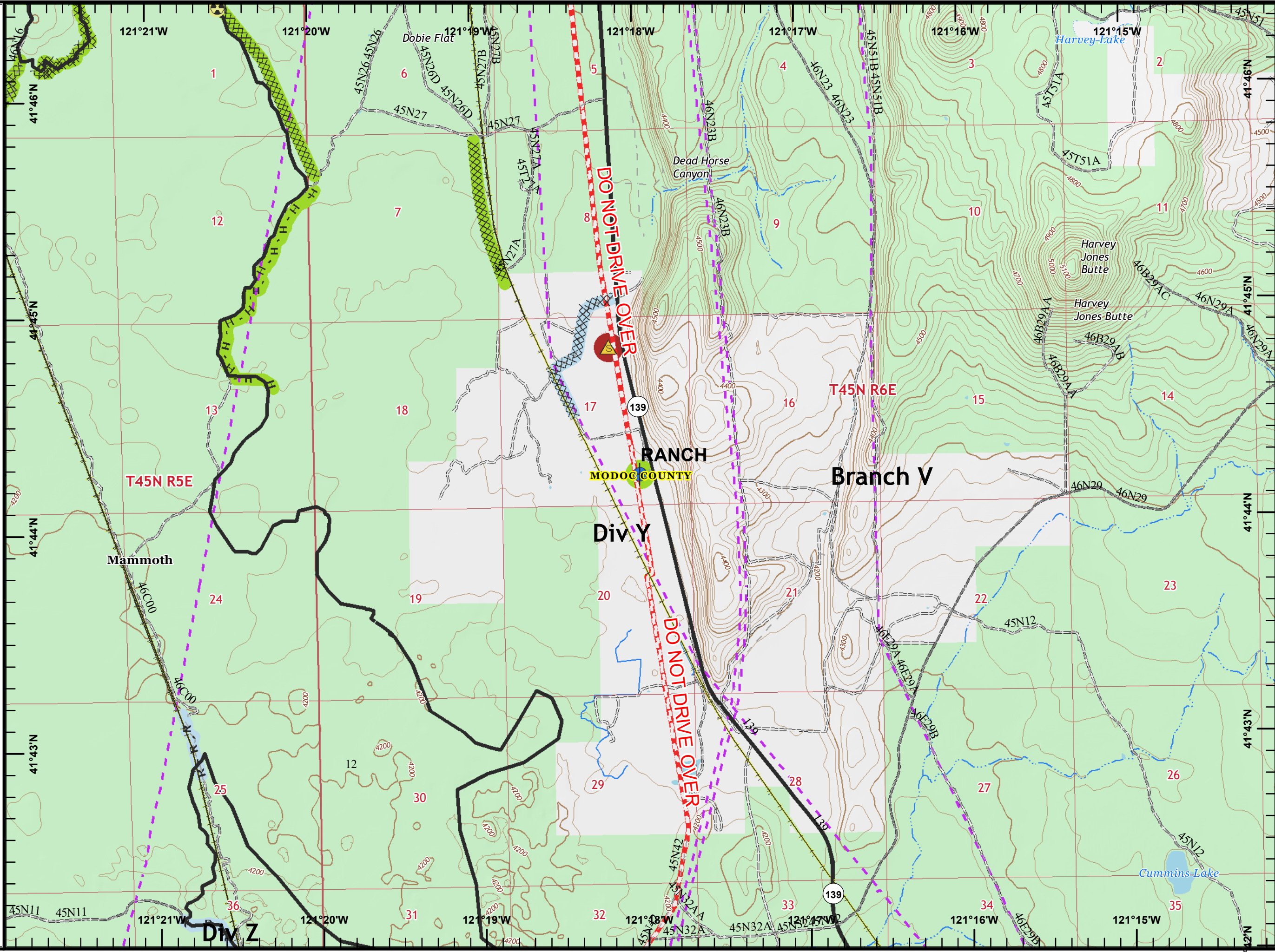
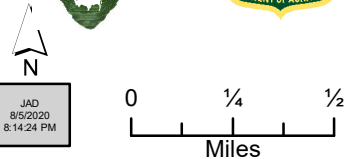
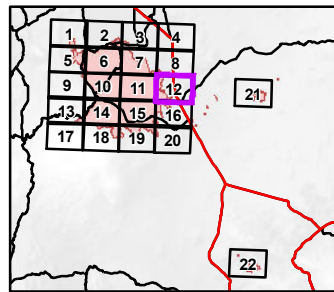

















-  Hazard
-  Safety Zone
-  Contained Line
-  Completed Dozer Line
-  H - Completed Hand Line
-  R - Road as Completed Line
-  Railroads
-  Transmission Lines
-  Completed - Inspected
-  Completed - Inspected
-  No Repair Needed
-  Repair Needed
-  County Boundary
- Ownership**
-  National Park Service
-  USDA Forest Service

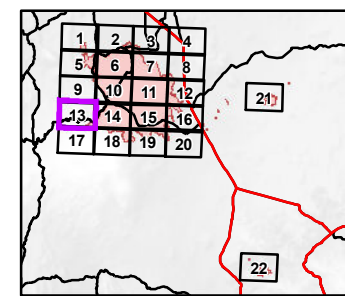


Div Y
DM Z

-  Dip Site
-  Hazard
-  Safety Zone
-  Contained Line
-  Completed Dozer Line
-  Completed Hand Line
-  Road as Completed Line
-  Railroads
-  Pipeline
-  Transmission Lines
-  Completed - Inspected
-  Repair Needed
-  Completed - Inspected
-  No Repair Needed
-  County Boundary
- Ownership**
-  USDA Forest Service

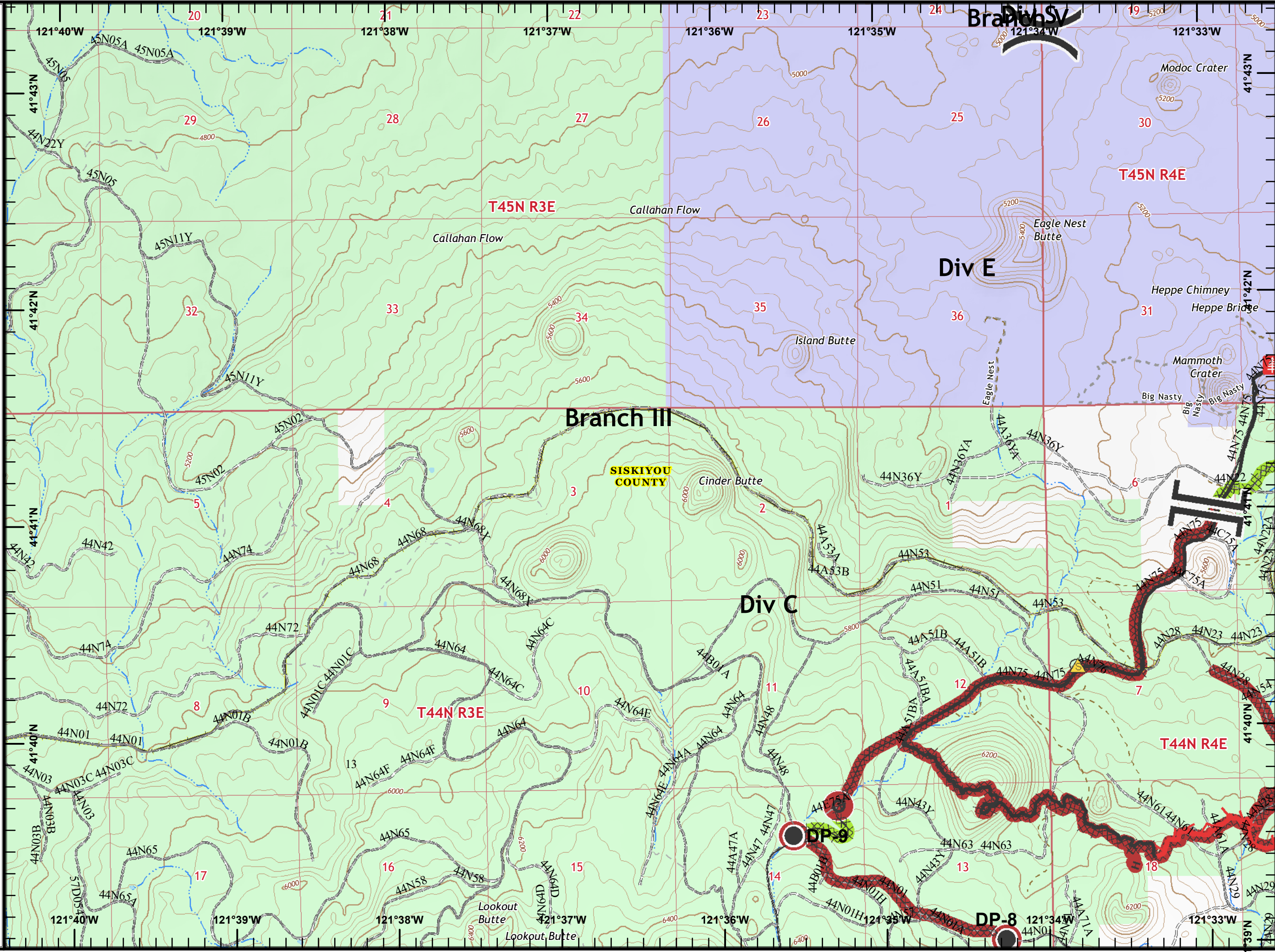


-  Culvert
-  Drop Point
-  Hazard Tree
-  Safety Zone
-  Uncontrolled Fire Edge
-  Contained Line
-  Completed Dozer Line
-  Completed Hand Line
-  Railroads
-  Repair Needed
-  Completed - Inspected
-  Repair Needed
-  County Boundary
- Ownership**
-  National Park Service
-  USDA Forest Service



JAD
8/5/2020
8:14:44 PM

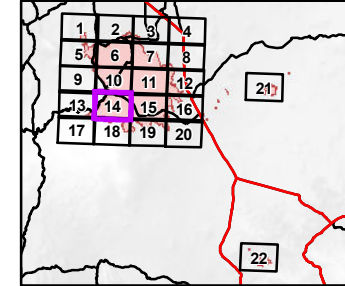
0 1/4 1/2
Miles



- Drop Point
- Hazard
- Hazard Tree
- Safety Zone
- Other
- Uncontrolled Fire Edge
- Contained Line
- Completed Dozer Line
- Completed Hand Line
- Road as Completed Line
- Railroads

- Completed - Inspected
- Repair Needed
- Completed - Inspected
- No Repair Needed
- Repair Needed
- County Boundary

- Ownership**
- National Park Service
 - USDA Forest Service



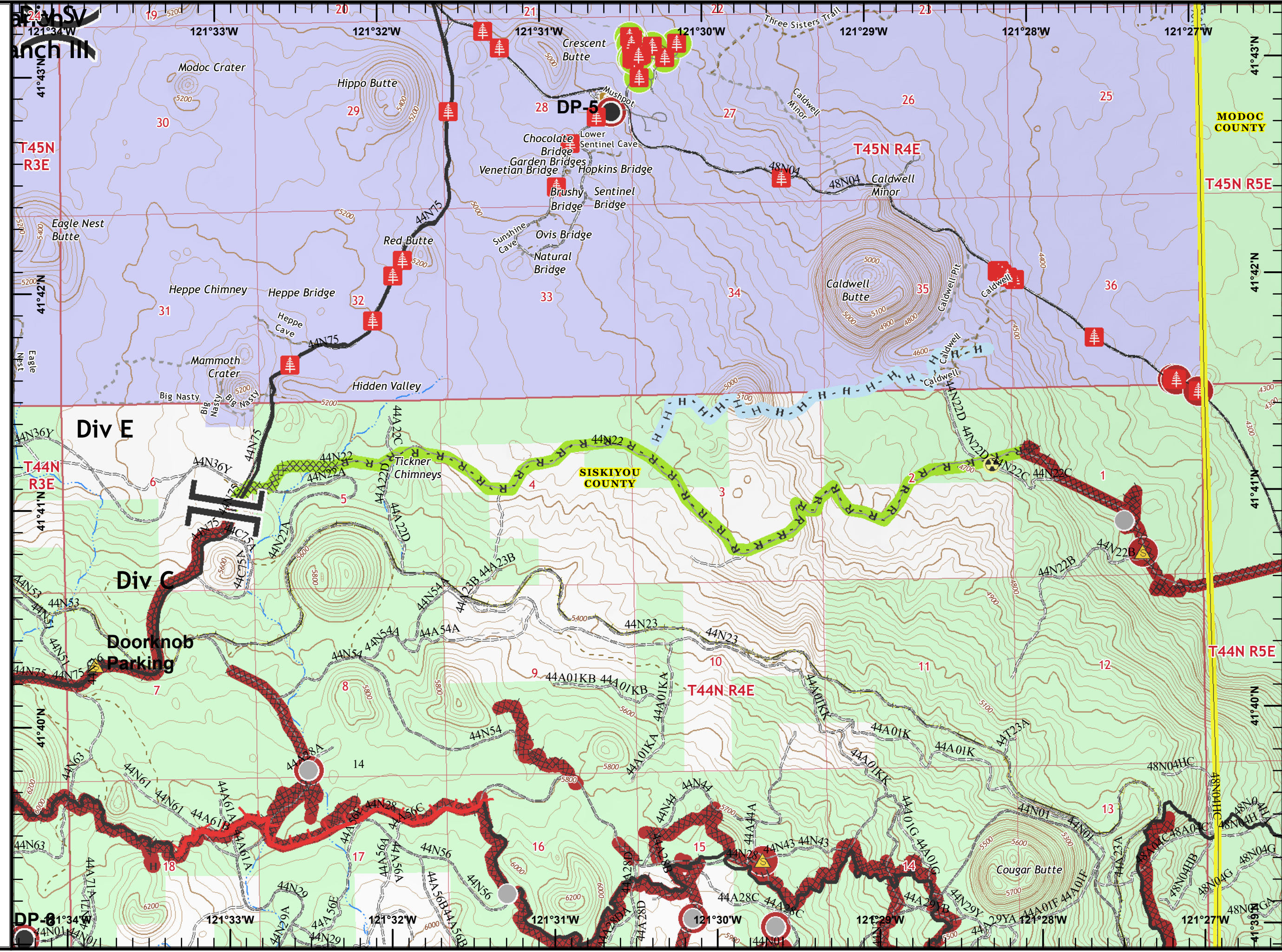
CALIFORNIA
INCIDENT MANAGEMENT
TEAM 12

















NATIONAL
PARK
SERVICE

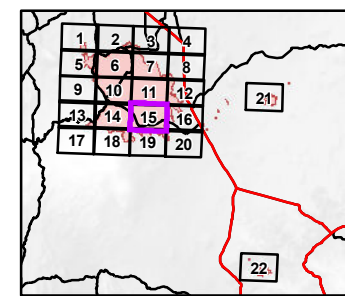
FOREST SERVICE
U.S. DEPARTMENT OF AGRICULTURE

JAD 8/5/2020 8:15:06 PM

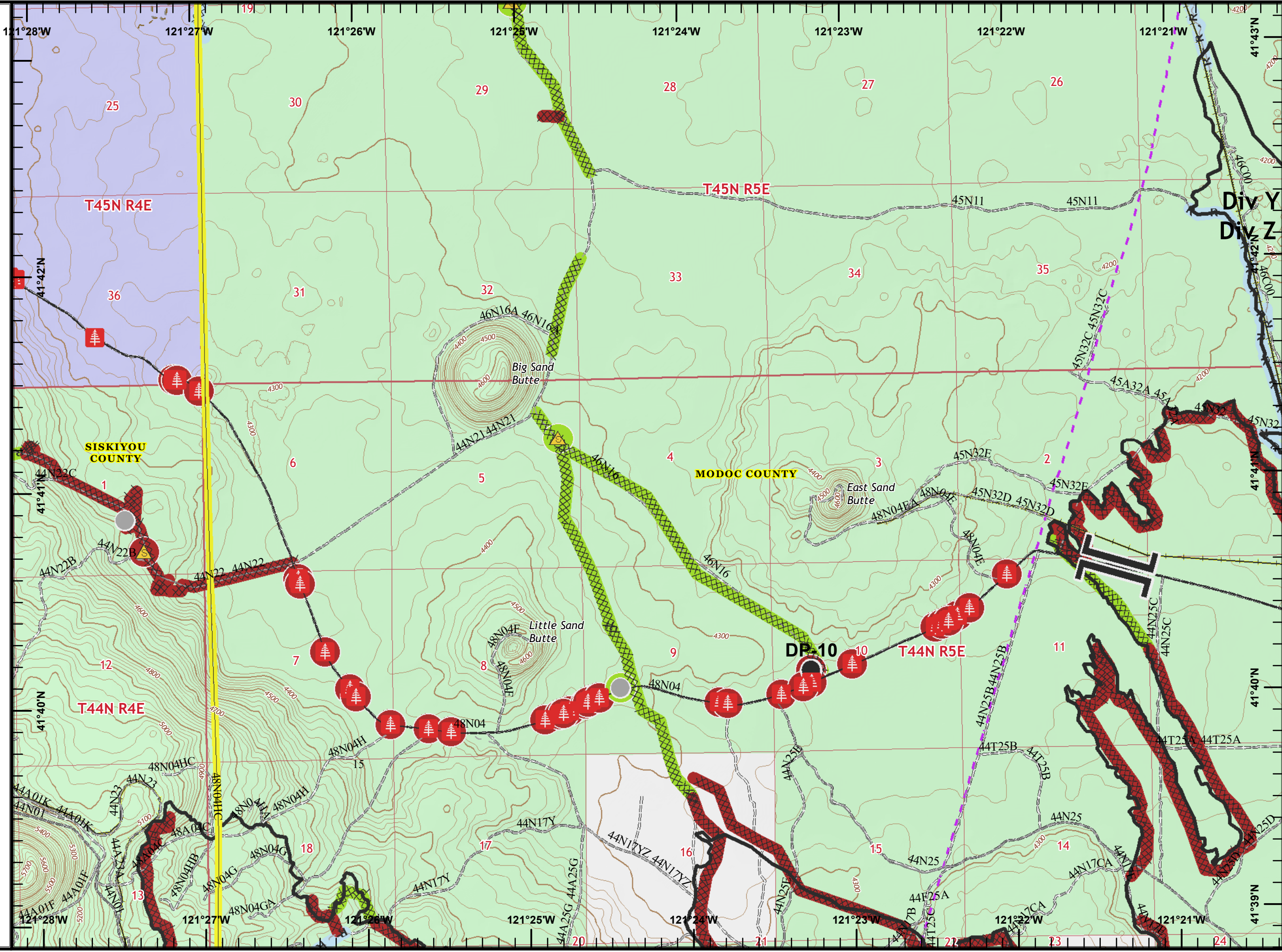
Miles




















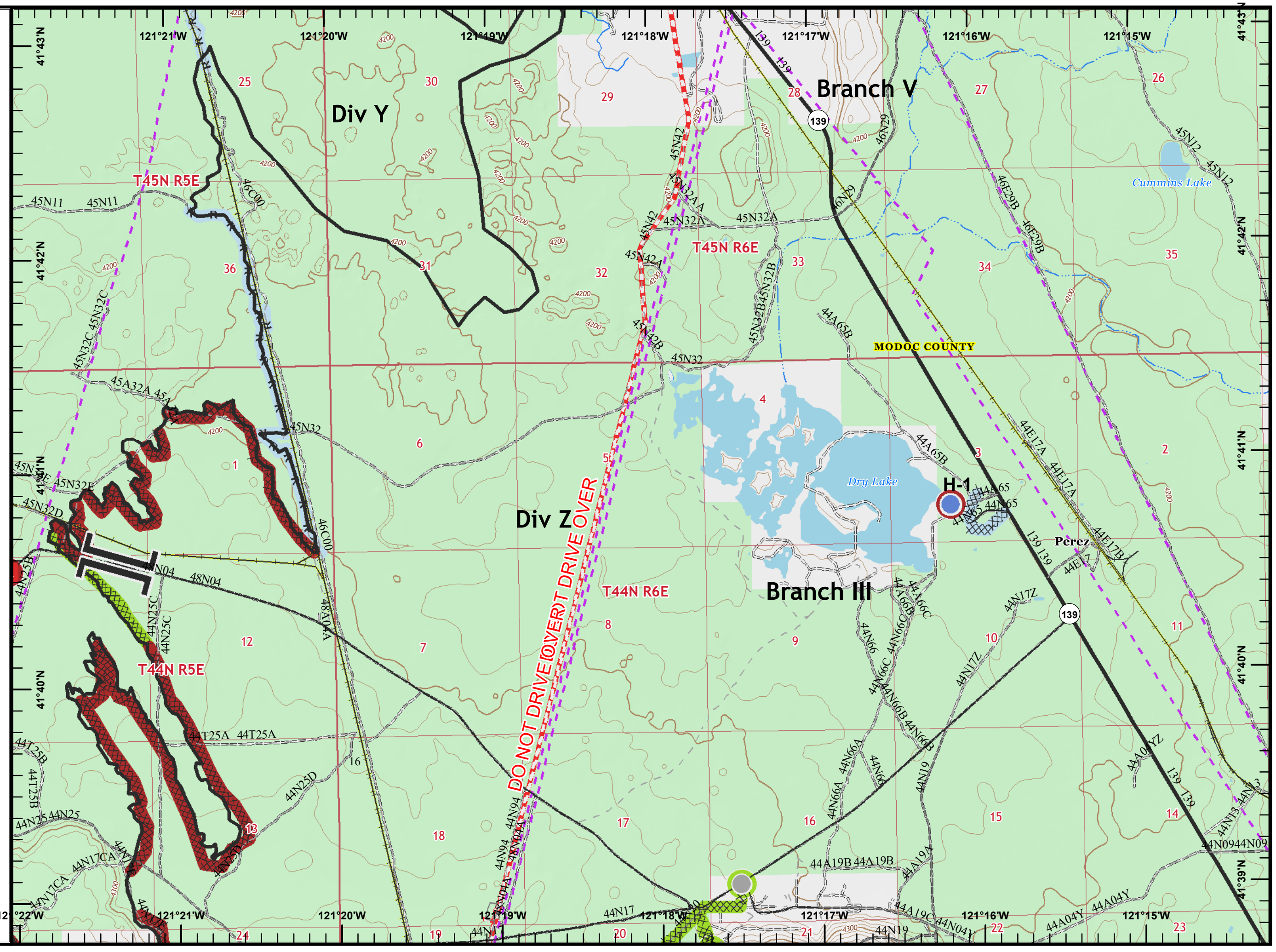
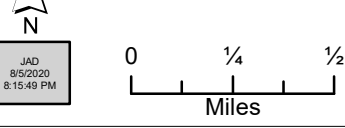
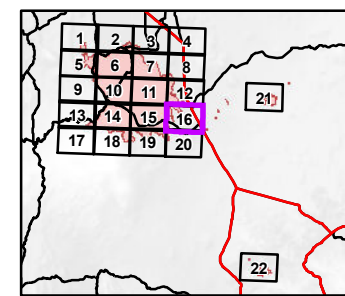
-  Drop Point
-  Hazard Tree
-  Safety Zone
-  Other
-  Contained Line
-  Completed Dozer Line
- R -** Road as Completed Line
-  Railroads
-  Transmission Lines
-  Completed - Inspected
-  Repair Needed
-  Completed - Inspected
-  No Repair Needed
-  Repair Needed
-  County Boundary
- Ownership**
-  National Park Service
-  USDA Forest Service



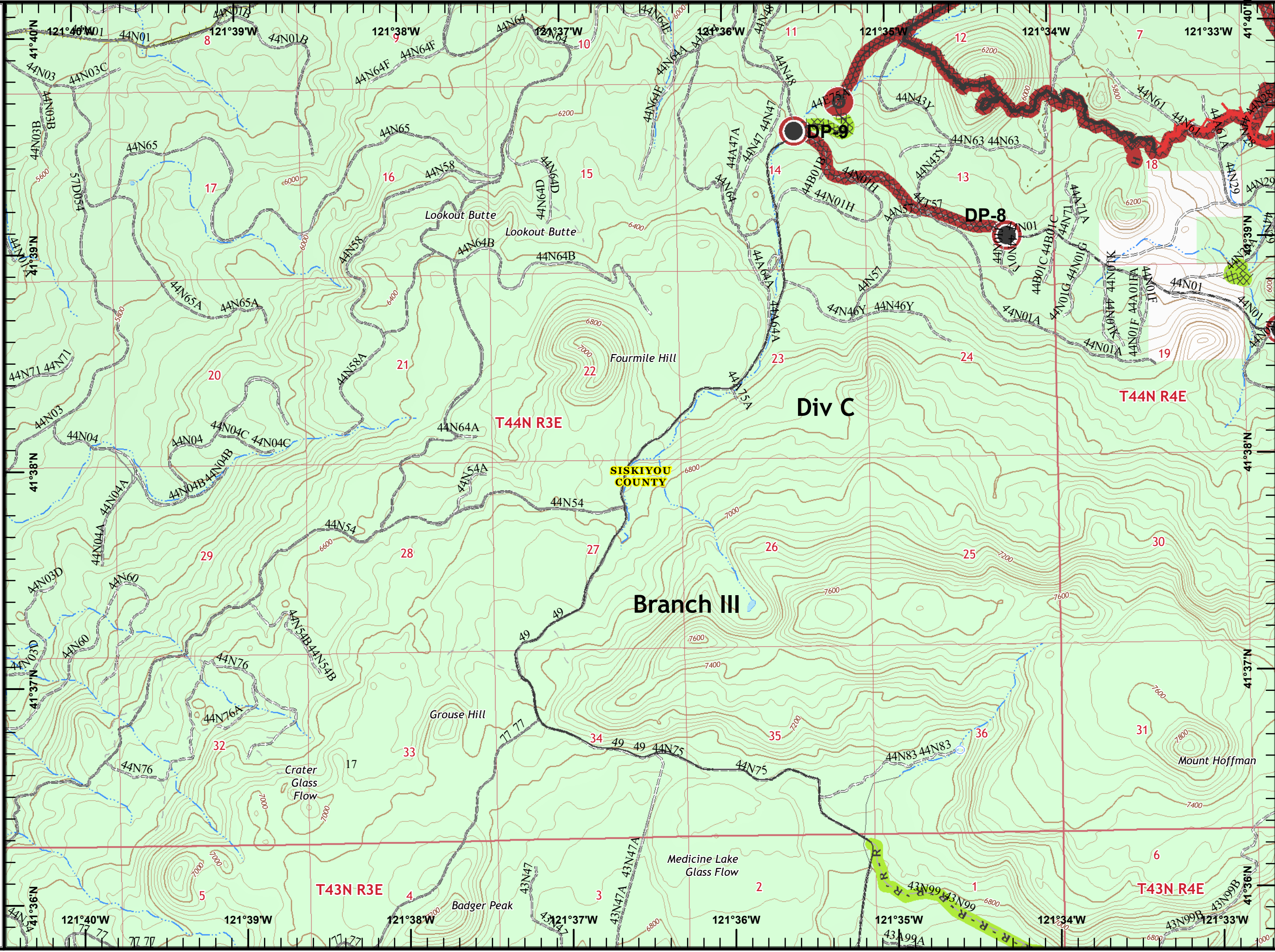
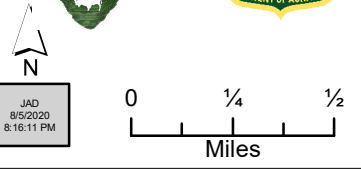
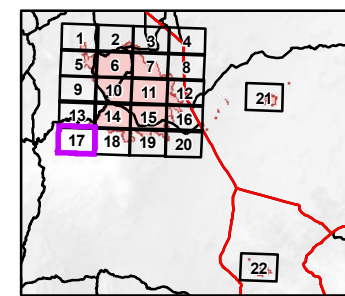
JAD
8/5/2020
8:15:30 PM


















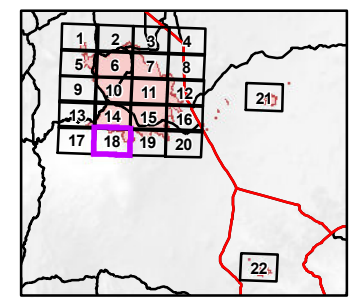
-  Hazard Tree
-  Helispot
-  Safety Zone
-  Other
-  Contained Line
-  Completed Dozer Line
-  Road as Completed Line
-  Railroads
-  Pipeline
-  Transmission Lines
-  Completed - Inspected
-  Repair Needed
-  Completed - Inspected
-  No Repair Needed
-  Repair Needed
-  County Boundary
- Ownership**
-  USDA Forest Service



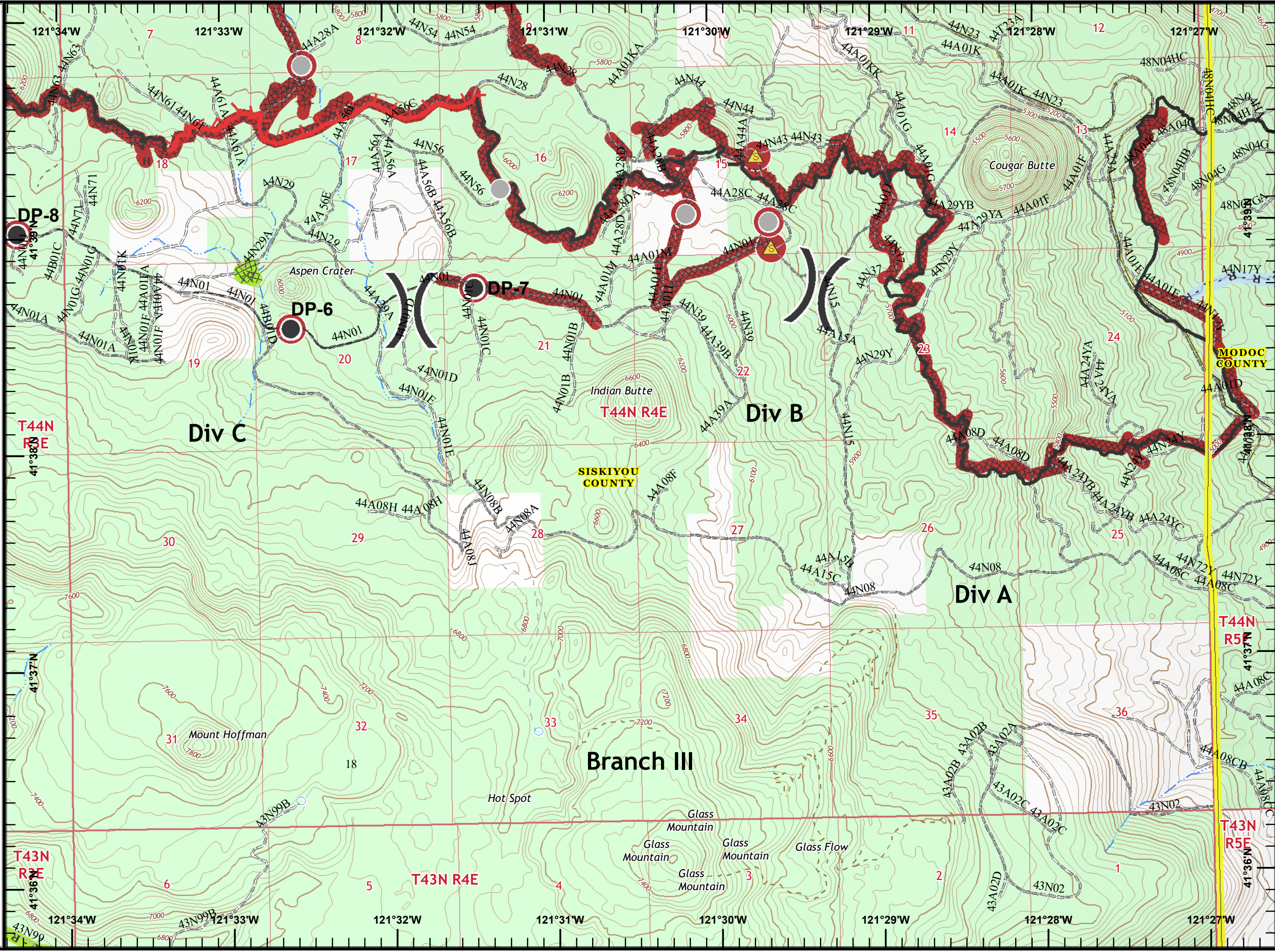
- Culvert
- Drop Point
- Uncontrolled Fire Edge
- Contained Line
- Completed Dozer Line
- Completed Hand Line
- Road as Completed Line
- Railroads
- Repair Needed
- Completed - Inspected
- Repair Needed
- County Boundary
- Ownership**
- USDA Forest Service



















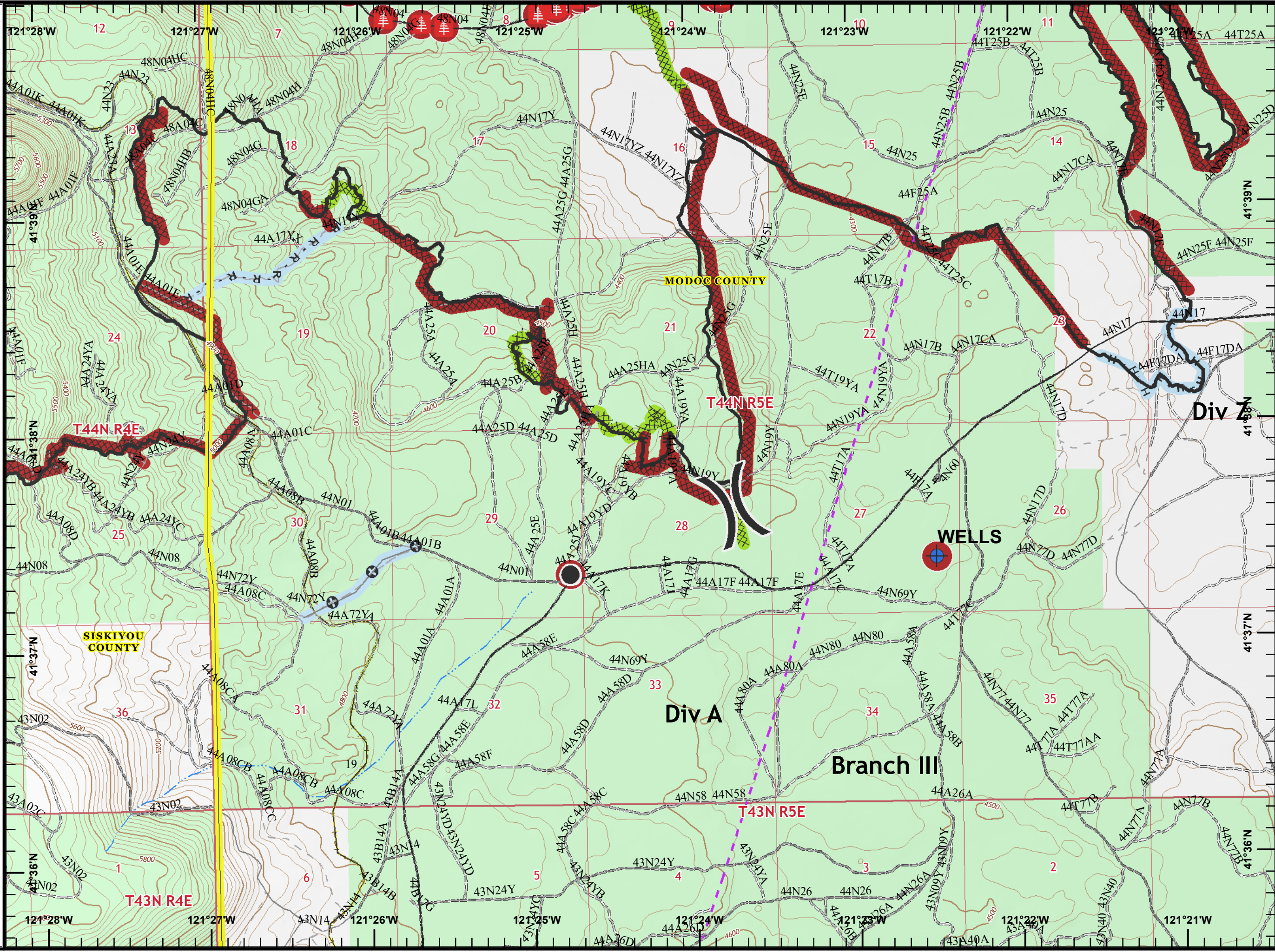
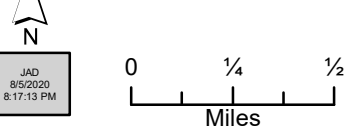
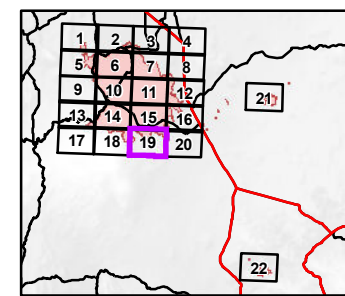
-  Drop Point
-  Safety Zone
-  Other
-  Uncontrolled Fire Edge
-  Contained Line
-  Completed Dozer Line
-  Completed Hand Line
-  Road as Completed Line
-  Railroads
-  Repair Needed
-  Completed - Inspected
-  No Repair Needed
-  Repair Needed
-  County Boundary
- Ownership**
-  USDA Forest Service

















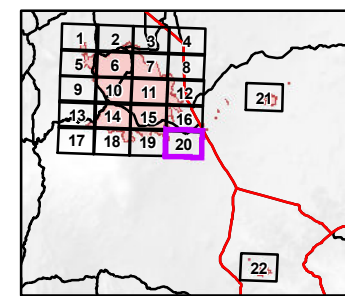
JAD
8/5/2020
8:16:41 PM



-  Dip Site
-  Drop Point
-  Hazard Tree
-  Contained Line
-  Completed Dozer Line
-  Completed Hand Line
-  Road as Completed Line
-  Other
-  Railroads
-  Transmission Lines
-  Repair Needed
-  Completed - Inspected
-  No Repair Needed
-  Repair Needed
-  County Boundary
- Ownership**
-  USDA Forest Service



-  Safety Zone
 -  Other
 -  Contained Line
 -  Completed Dozer Line
 -  Completed Hand Line
 -  Railroads
 -  Pipeline
 -  Transmission Lines
 -  Completed - Inspected
 -  Completed - Inspected
 -  No Repair Needed
 -  Repair Needed
 -  County Boundary
- Ownership**
-  USDA Forest Service

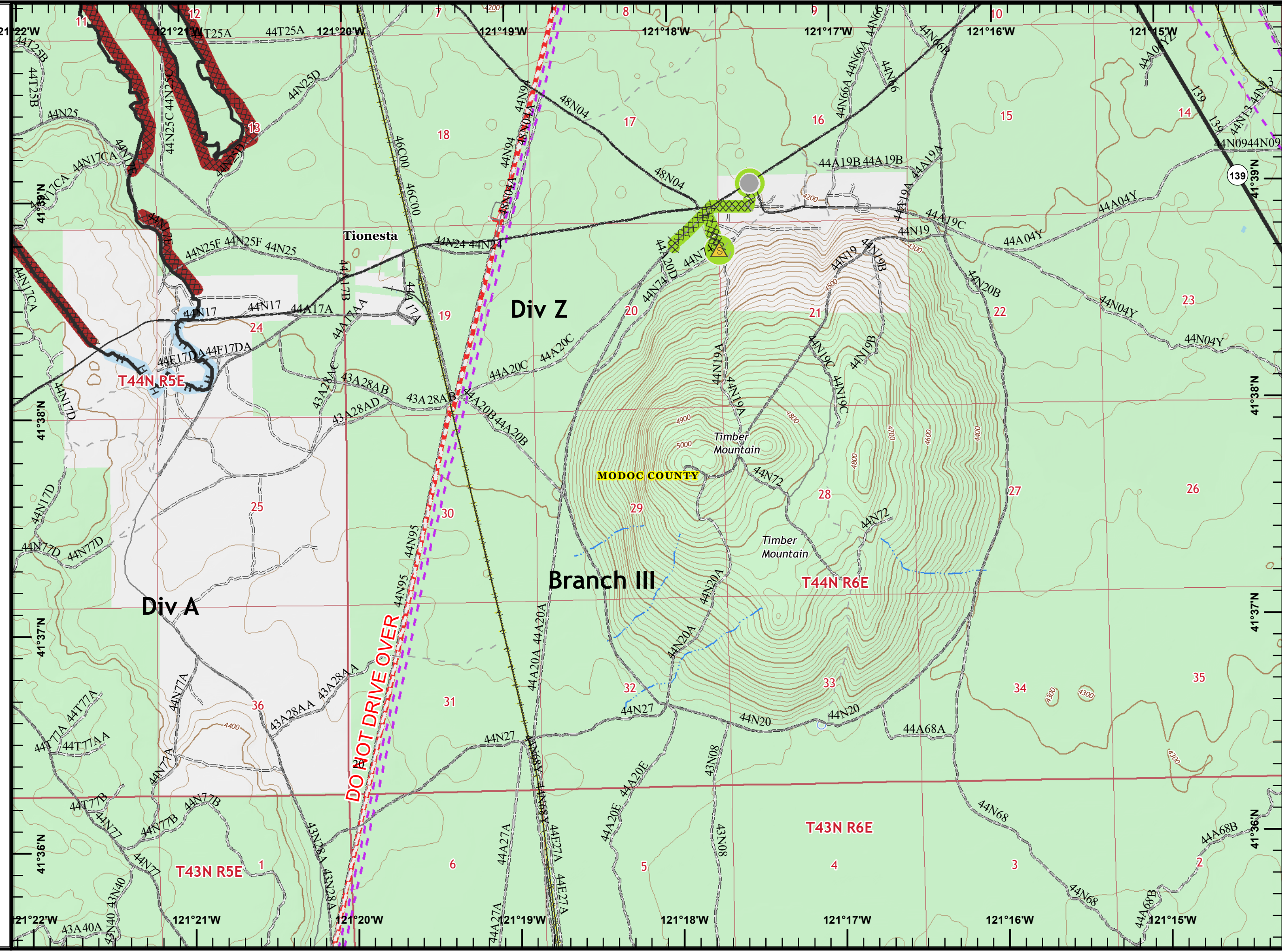









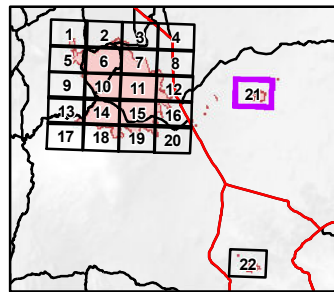





JAD
8/5/2020
8:17:39 PM



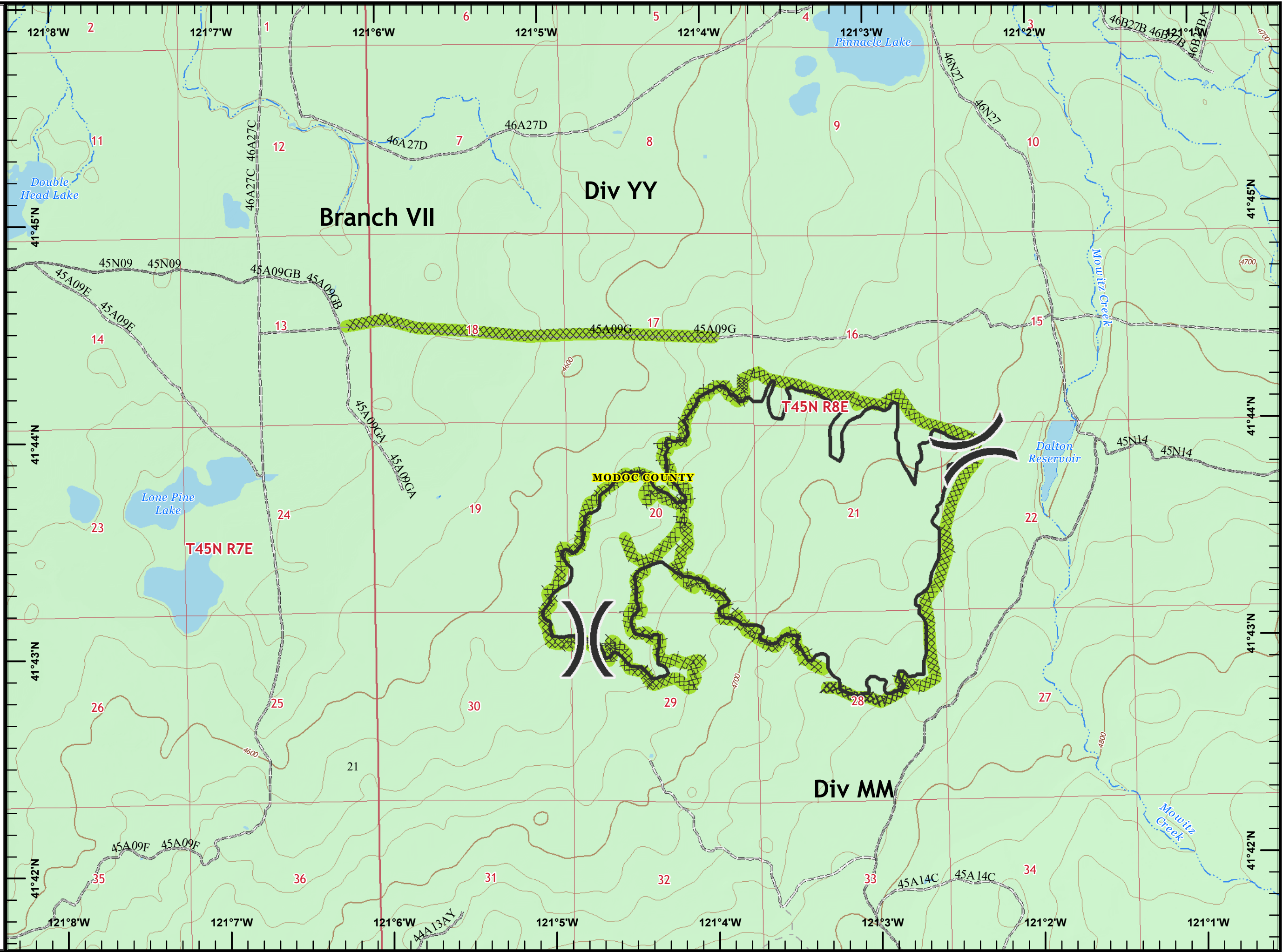
-  Contained Line
-  Completed Dozer Line
-  Completed - Inspected
-  County Boundary
- Ownership**
-  USDA Forest Service

















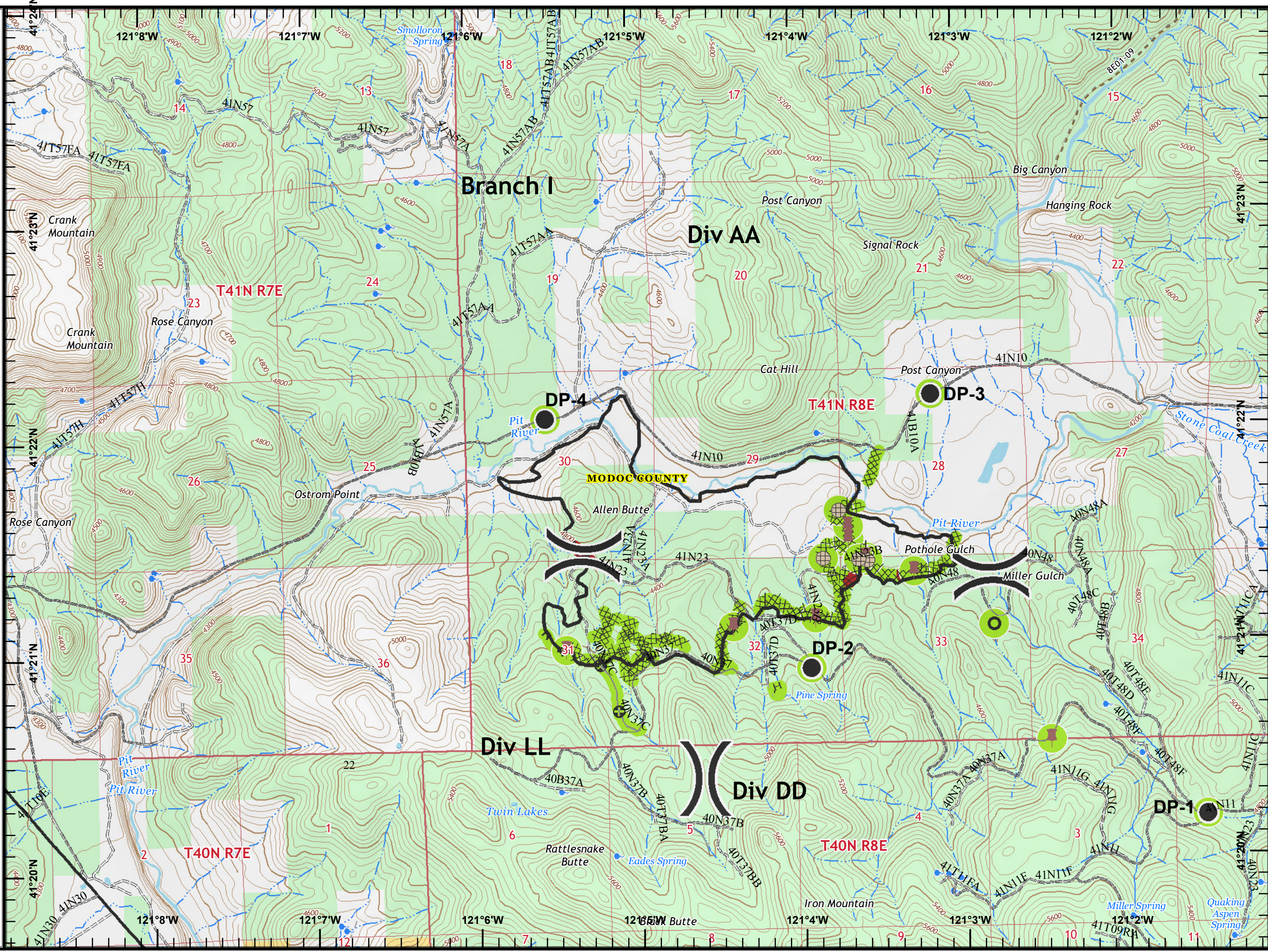
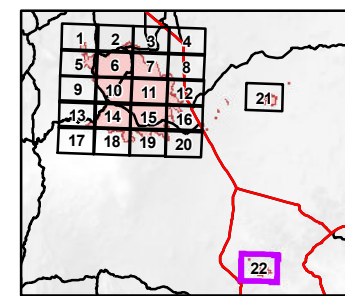
N




JAD
8/5/2020
8:17:55 PM


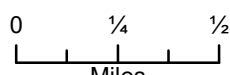
0 1/4 1/2
Miles



-  Culvert
-  Drop Point
-  Dozer Push
-  Fence - Cut/Damaged
-  Contained Line
-  Completed Dozer Line
-  Completed Hand Line
-  Other
-  Completed - Inspected
-  Completed - Inspected
-  Repair Needed
-  County Boundary
- Ownership**
-  USDA Forest Service
-  Bureau of Land Management



JAD
8/5/2020
8:18:11 PM