





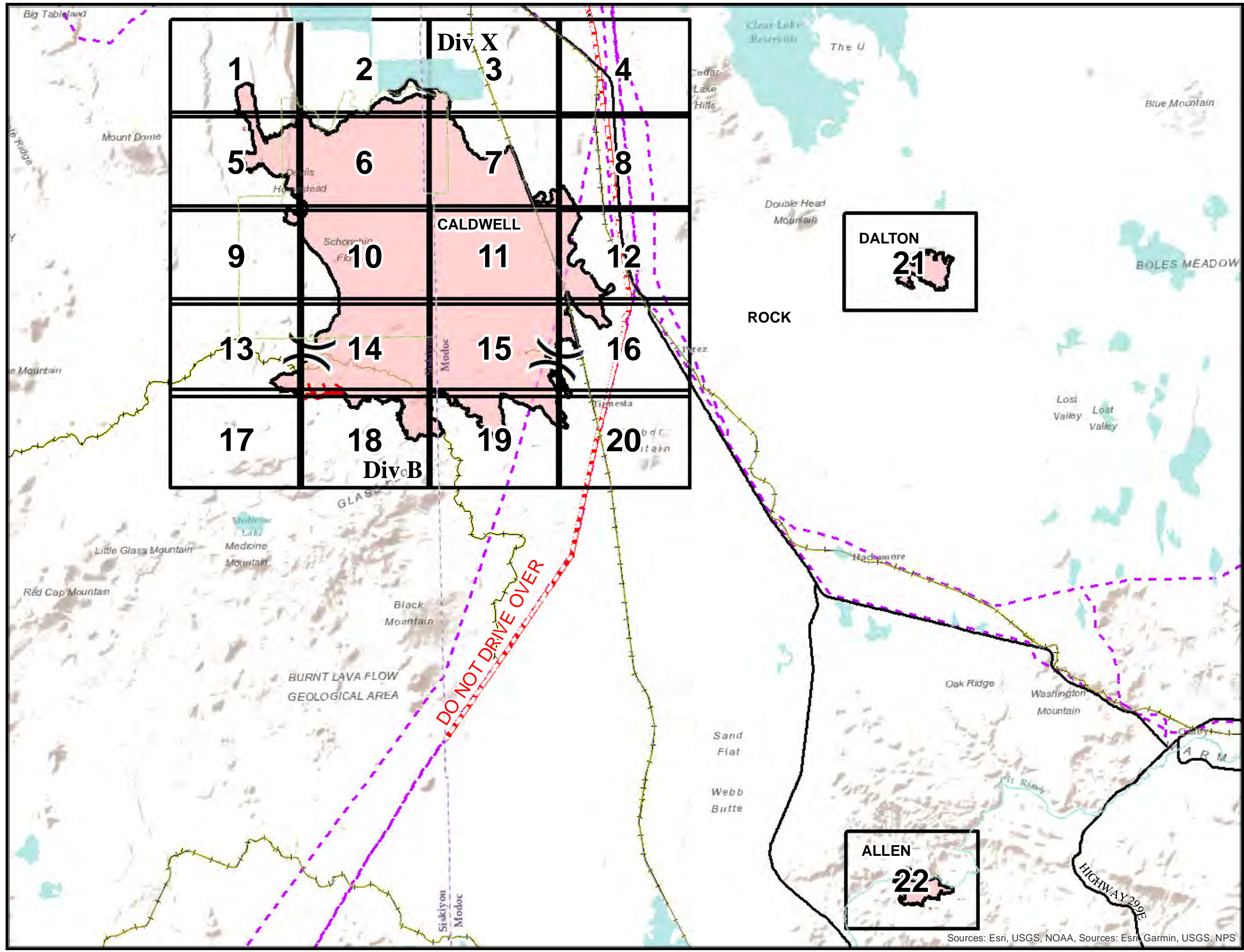


**July Complex
Final IAP
CA-MDF-000487
8/7 - 8/10/2020**

-  Division Break
-  Uncontrolled Fire Edge
-  Contained Line
-  Railroads
-  Pipeline
-  Transmission Lines



Sources: Esri, USGS, NOAA, Sources: Esri, Garmin, USGS, NPS

N



Use Avenza Maps App





0 5
Miles