

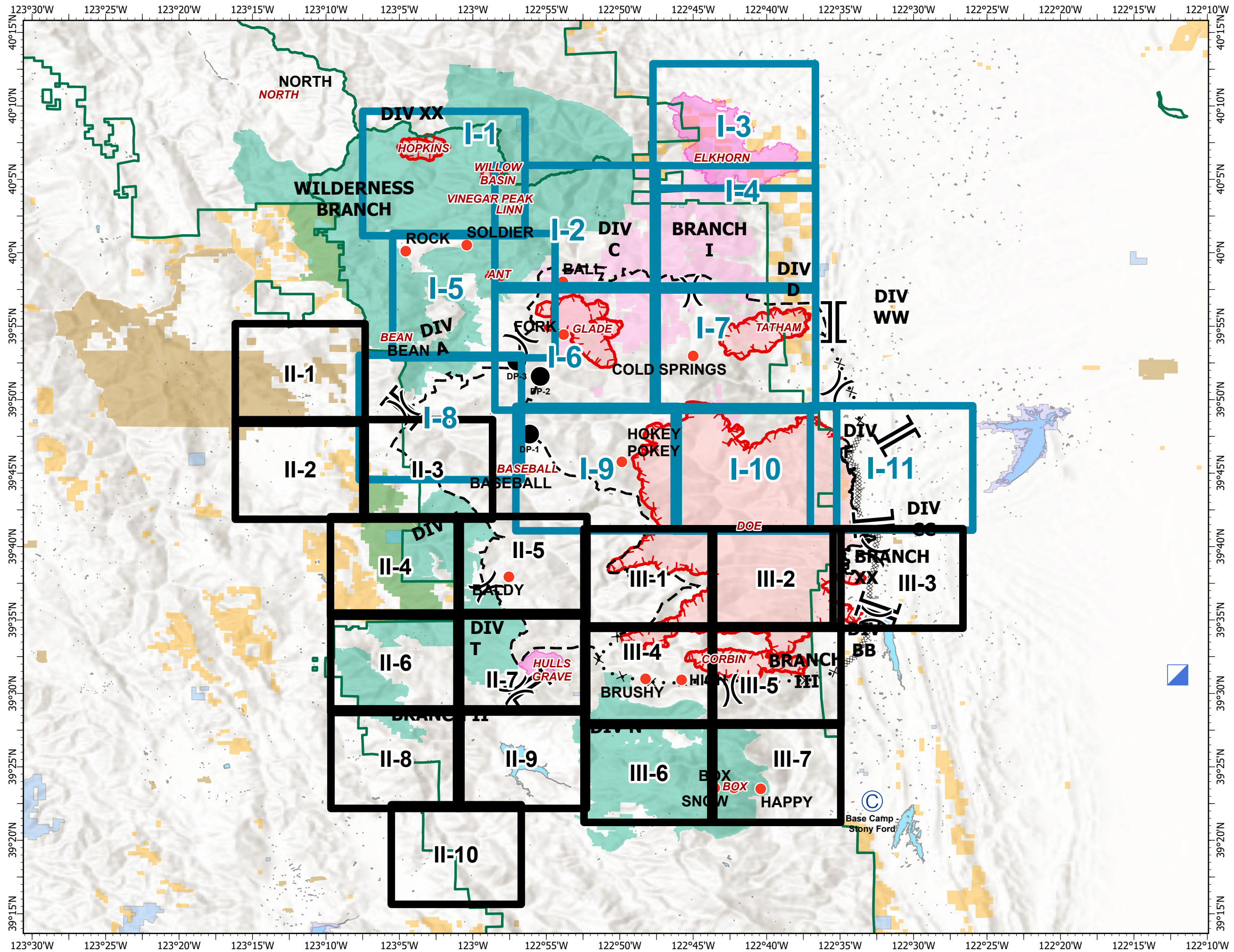
IAP
AUGUST COMPLEX
CA-MNF-000753
8/22/2020
145,476 AC.



- Camp
- Drop Point
- Small Fire
- Incident Command Post
- Division Break
- Branch Break
- Uncontrolled Fire Edge
- Contained Line
- Completed Dozer Line
- Proposed Dozer Line
- Planned Fire Line
- Wildfire Daily Fire Perimeter
- Other Fire
- Administrative Forest
- Wilderness
- Surface Management Agencies
- BIA
- BLM
- COE
- ST
- Crane Mills Property



NAD 1983 UTM Zone 10N
 0 2.5 5 10 Miles



IAP
AUGUST COMPLEX
CA-MNF-000753
8/22/2020
145,476 AC.

BRANCH I
Page I-1

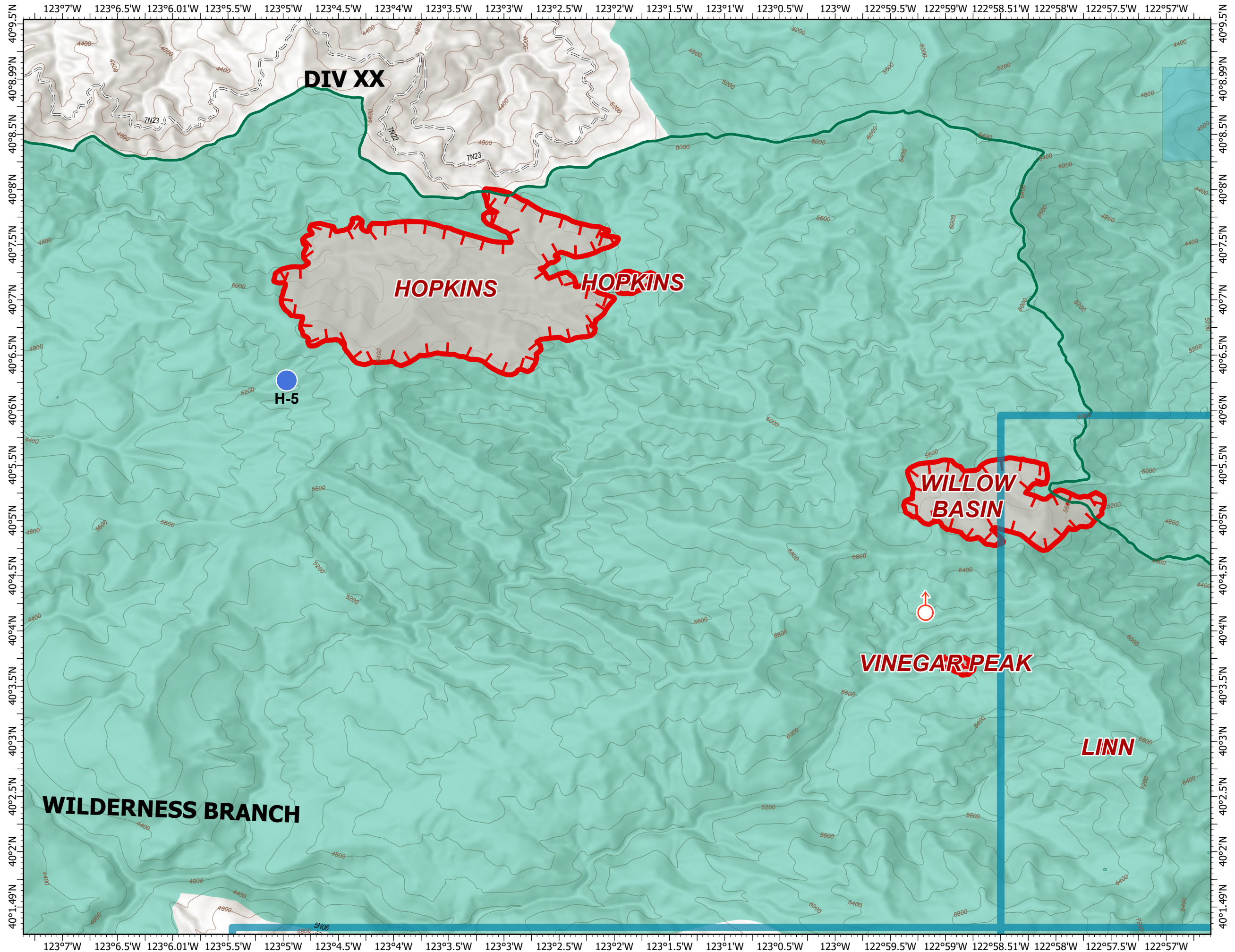


- Helispot
- ♂ Spot Fire
- ▭ Administrative Forest
- ▭ Uncontrolled Fire Edge
- ▭ Wildfire Daily Fire Perimeter
- ▭ ST
- ▭ Branch I Tiles



NAD 1983 UTM Zone 10N

0 0.250.5 1 Miles



IAP
 AUGUST COMPLEX
 CA-MNF-000753
 8/22/2020
 145,476 AC.

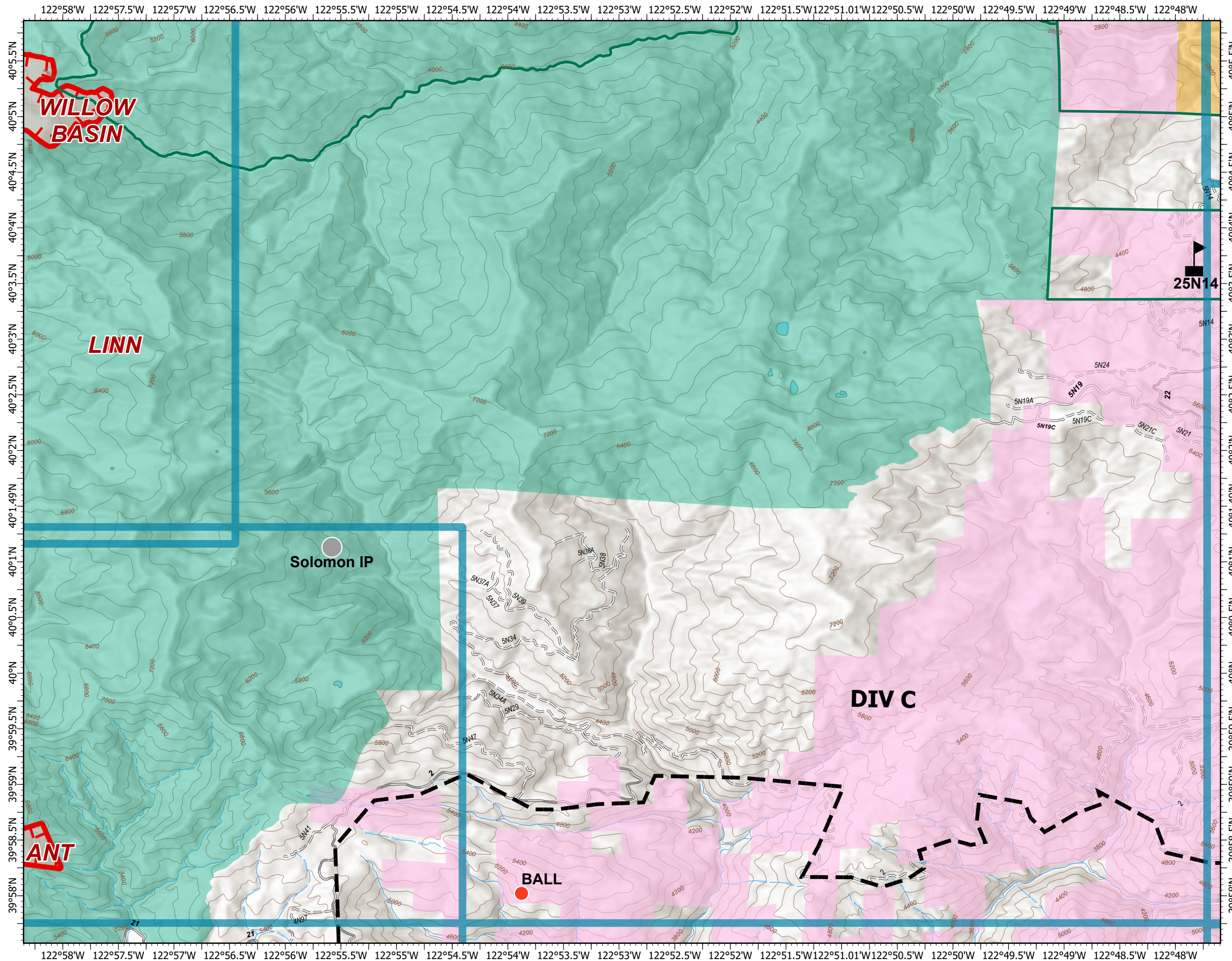
BRANCH I
 Page I-2



- Small Fires
- Value at Risk
- AirOps Points
- Administrative Forest
- Uncontrolled Fire Edge
- Planned Fire Line
- Wildfire Daily Fire Perimeter
- Crane Mills Property
- BLM
- Branch I Tiles



NAD 1983 UTM Zone 10N
 0 0.250.5 1 Miles

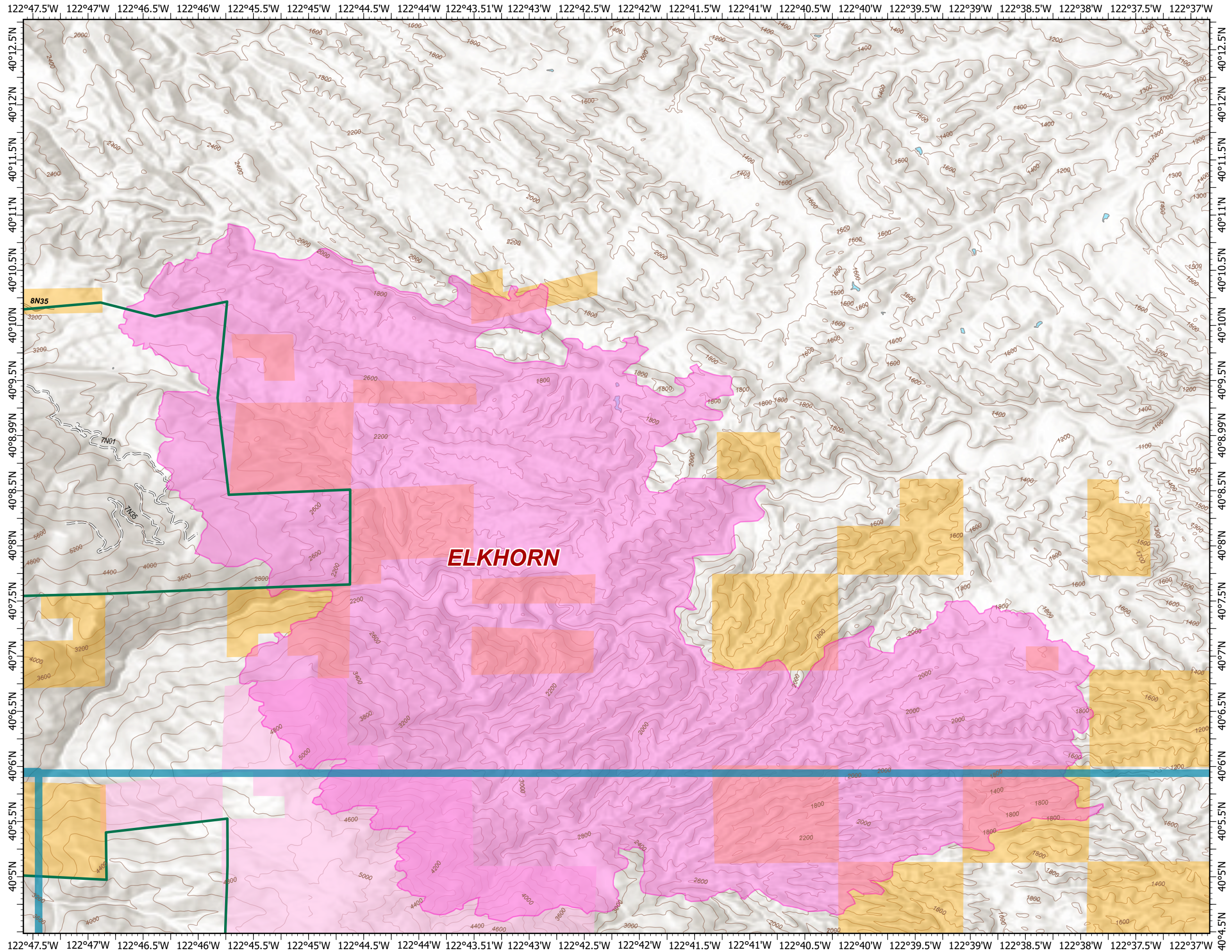


IAP
AUGUST COMPLEX
CA-MNF-000753
8/22/2020
145,476 AC.

BRANCH I
Page I-3



- Administrative Forest
 - Other Fire
 - Crane Mills Property
 - BLM
 - Branch I Tiles
- Event Group Layer Point Labels Defined



NAD 1983 UTM Zone 10N
0 0.250.5 1
Miles

IAP
AUGUST COMPLEX
CA-MNF-000753
8/22/2020
145,476 AC.

BRANCH I
Page I-4

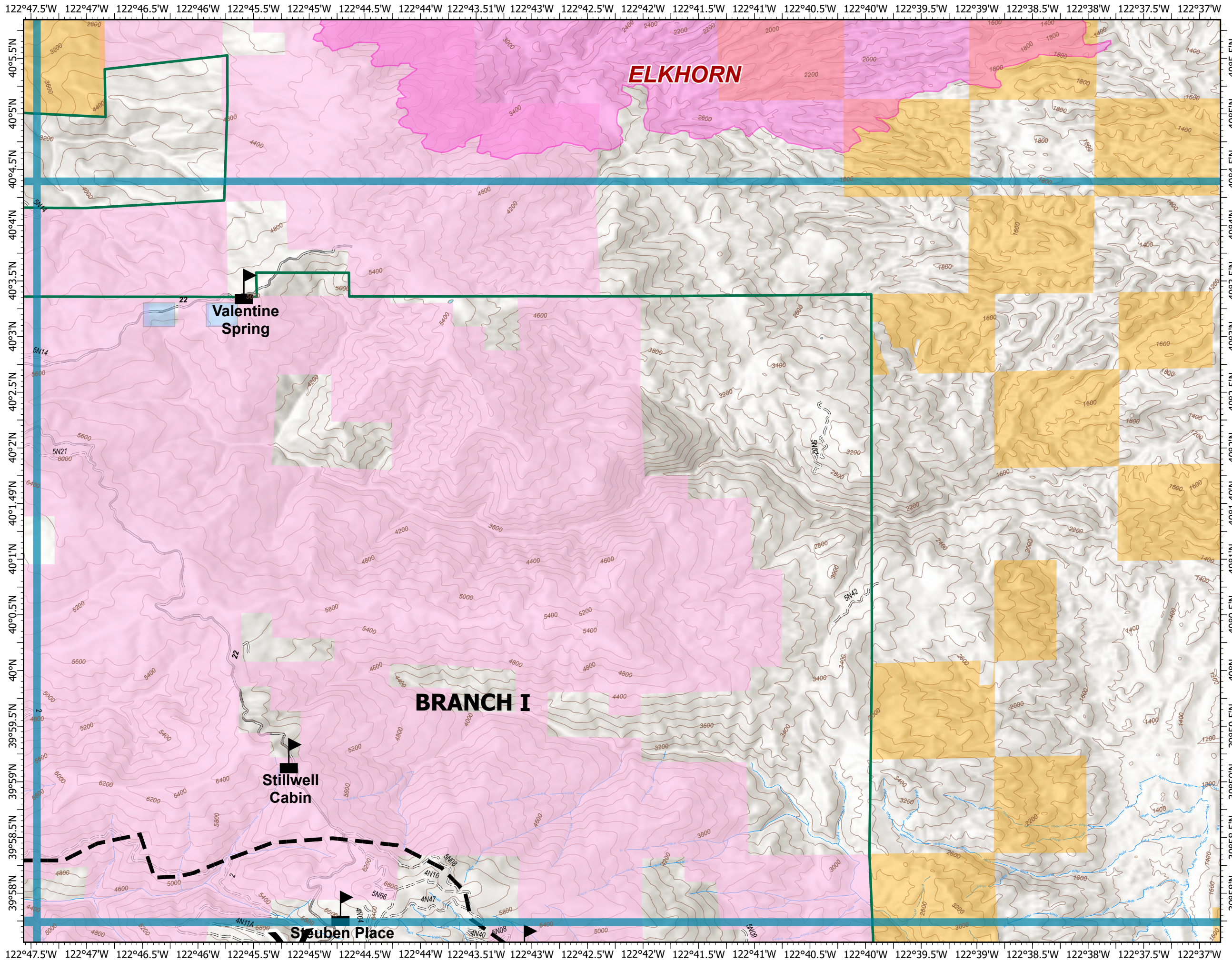


- Value at Risk
- Administrative Forest
- Planned Fire Line
- Other Fire
- Crane Mills Property
- BLM
- ST
- Branch I Tiles



NAD 1983 UTM Zone 10N

0 0.250.5 1 Miles



IAP
 AUGUST COMPLEX
 CA-MNF-000753
 8/22/2020
 145,476 AC.

BRANCH I
 Page I-5

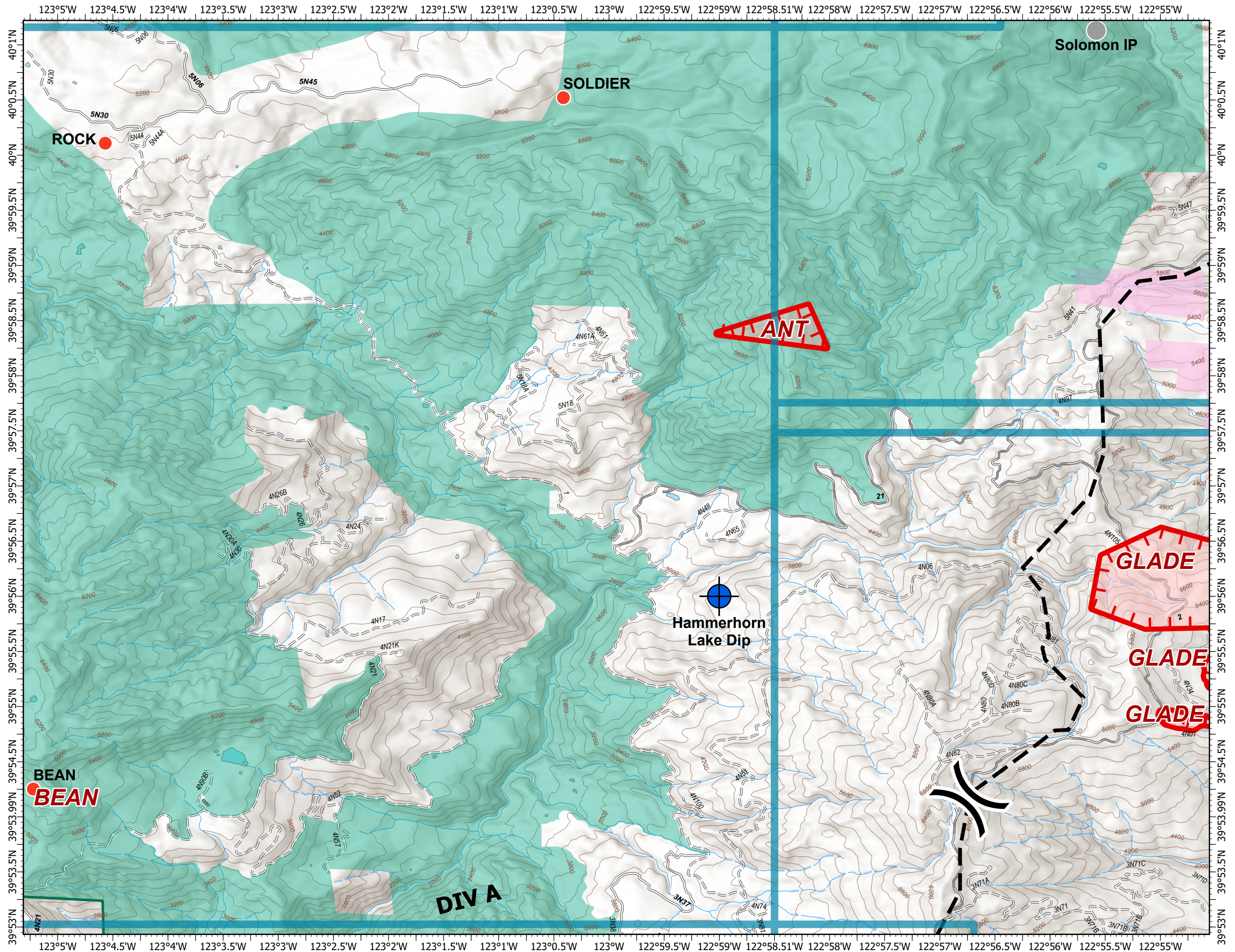


- Dip Site
- Small Fires
- AirOps Points
- Division Break
- Administrative Forest
- Uncontrolled Fire Edge
- Planned Fire Line
- Wildfire Daily Fire Perimeter
- Crane Mills Property
- Branch I Tiles



NAD 1983 UTM Zone 10N

0 0.250.5 1 Miles



IAP
 AUGUST COMPLEX
 CA-MNF-000753
 8/22/2020
 145,476 AC.

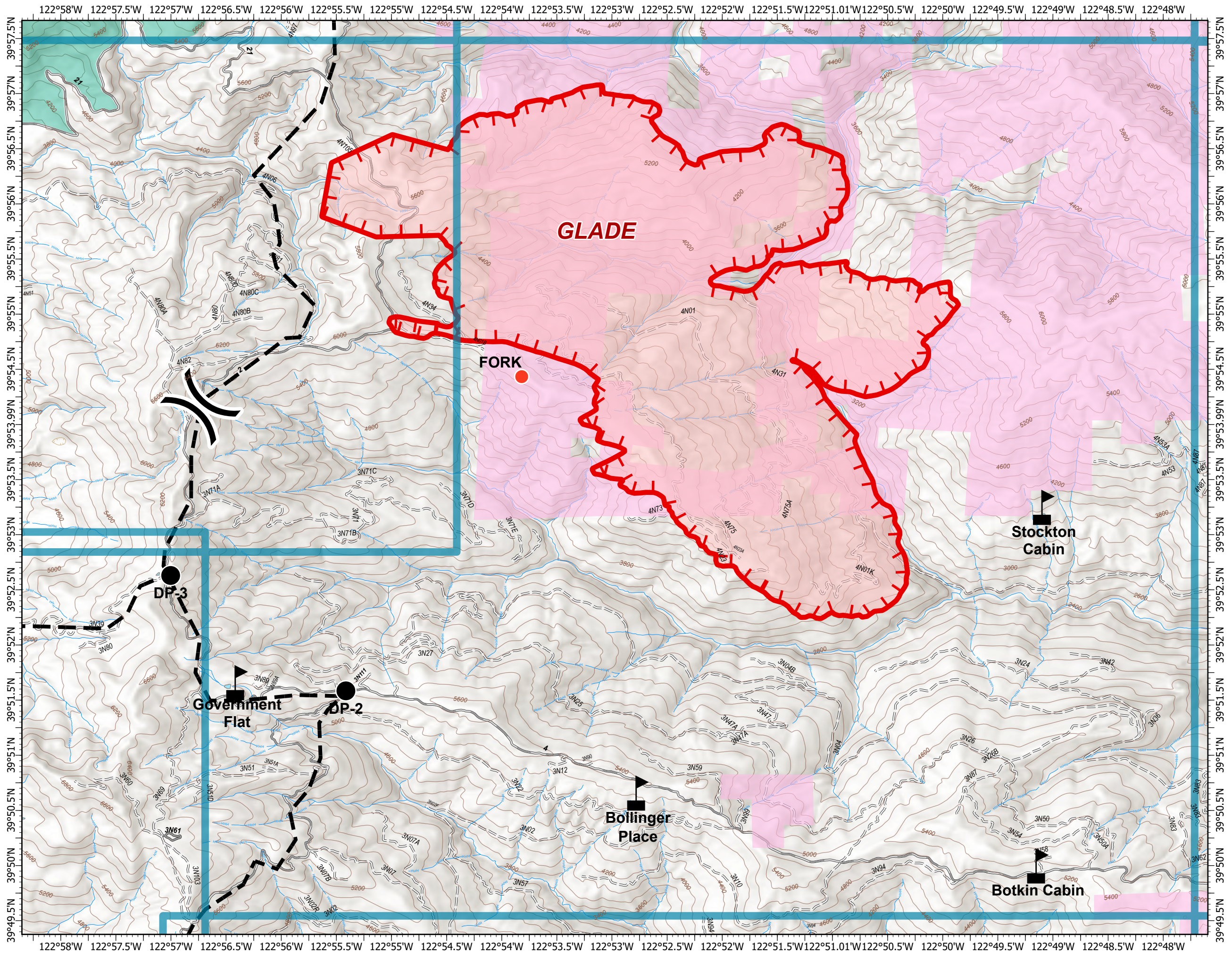
BRANCH I
 Page I-6



- Drop Point
- Small Fires
- ⚠ Value at Risk
-) Division Break
- ▭ Administrative Forest
- ▭ Uncontrolled Fire Edge
- - - Planned Fire Line
- ▭ Wildfire Daily Fire Perimeter
- ▭ Crane Mills Property
- ▭ Branch I Tiles



NAD 1983 UTM Zone 10N
 0 0.250.5 1 Miles



IAP
AUGUST COMPLEX
CA-MNF-000753
8/22/2020
145,476 AC.

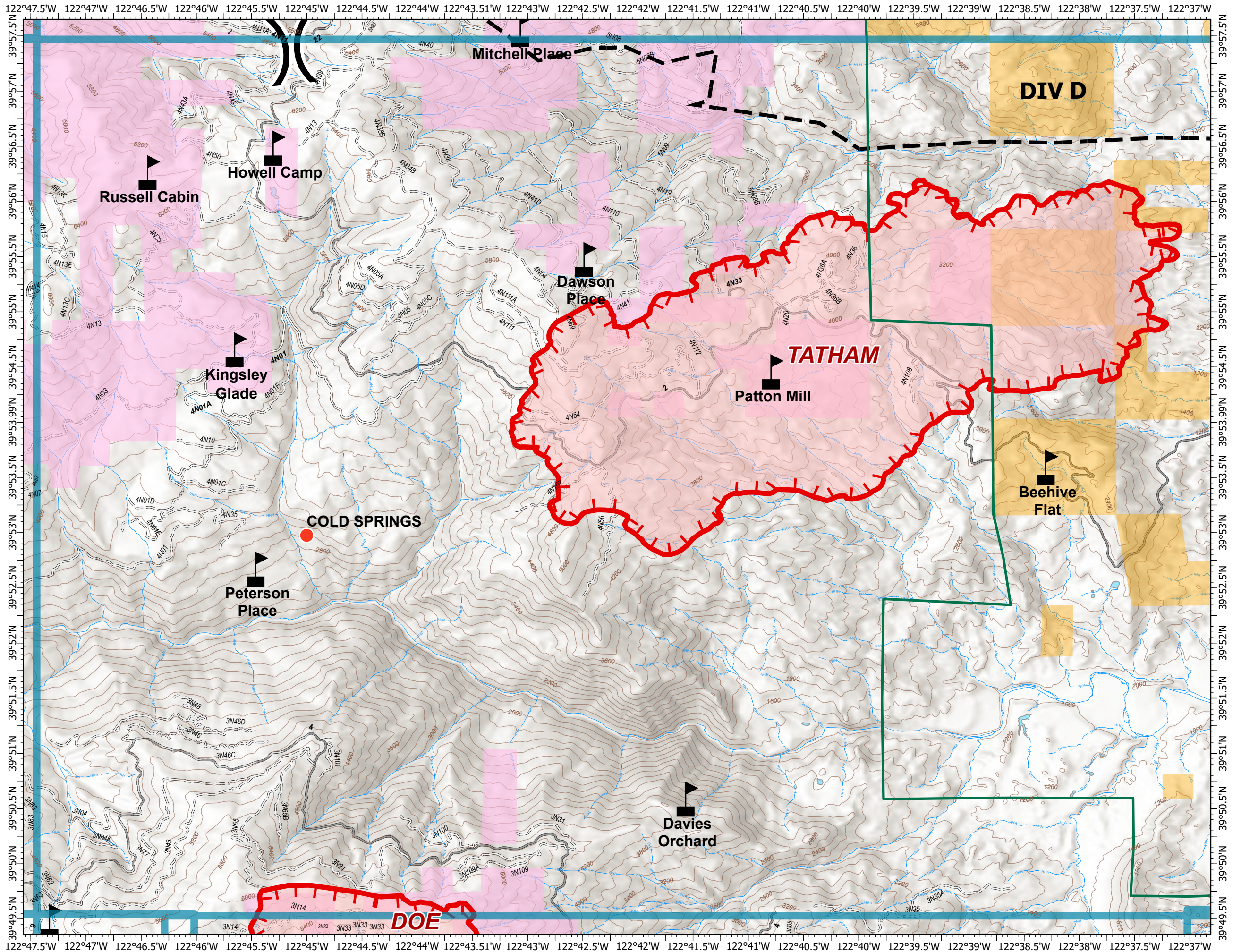
BRANCH I
Page I-7



- Small Fires
- ▲ Value at Risk
-) Division Break
- Administrative Forest
- Uncontrolled Fire Edge
- Planned Fire Line
- Wildfire Daily Fire Perimeter
- Crane Mills Property
- BLM
- Branch I Tiles



NAD 1983 UTM Zone 10N
0 0.250.5 1 Miles



IAP
AUGUST COMPLEX
CA-MNF-000753
8/22/2020
145,476 AC.

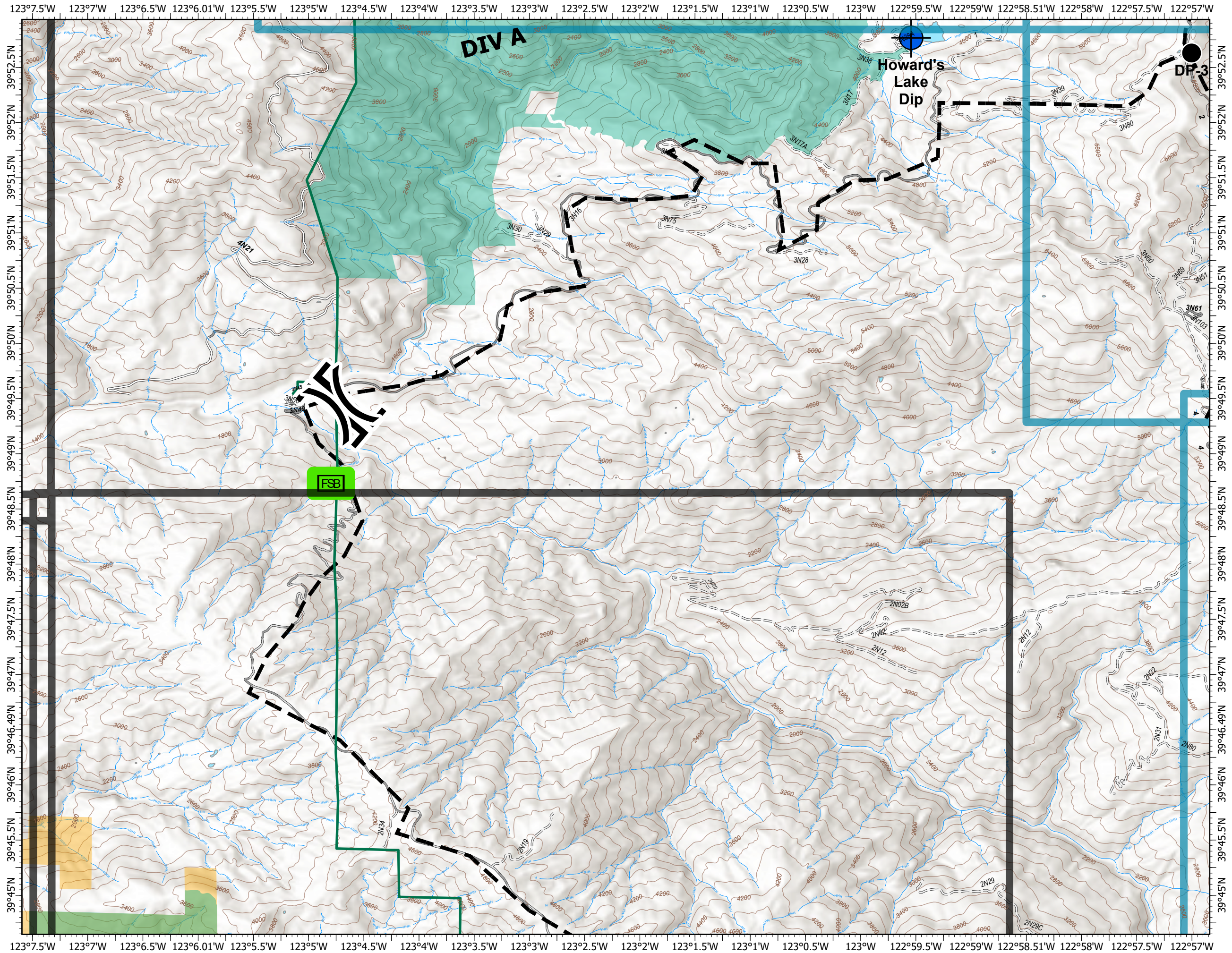
BRANCH I
Page I-8



- Dip Site
- Drop Point
- Forward Supply Base
- Division Break
- Branch Break
- Administrative Forest
- Planned Fire Line
- BLM
- Branch I Tiles
- Branch II Tiles



NAD 1983 UTM Zone 10N
0 0.250.5 1 Miles



IAP
 AUGUST COMPLEX
 CA-MNF-000753
 8/22/2020
 145,476 AC.

BRANCH I
 Page I-9

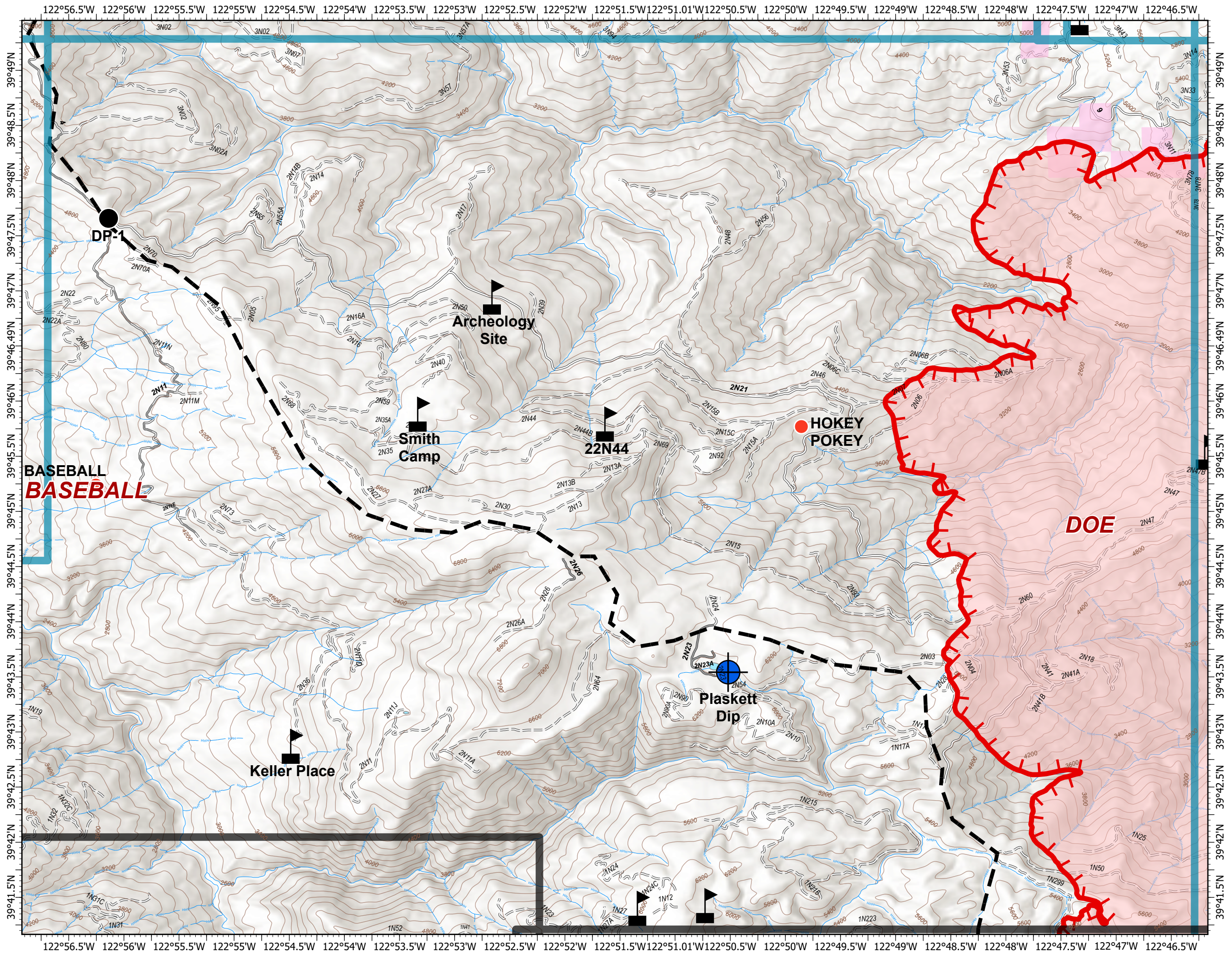


- Dip Site
- Drop Point
- Small Fires
- Value at Risk
- Administrative Forest
- Uncontrolled Fire Edge
- Planned Fire Line
- Wildfire Daily Fire Perimeter
- Crane Mills Property
- Branch I Tiles
- Branch II Tiles



NAD 1983 UTM Zone 10N

0 0.250.5 1 Miles



IAP
AUGUST COMPLEX
CA-MNF-000753
8/22/2020
145,476 AC.

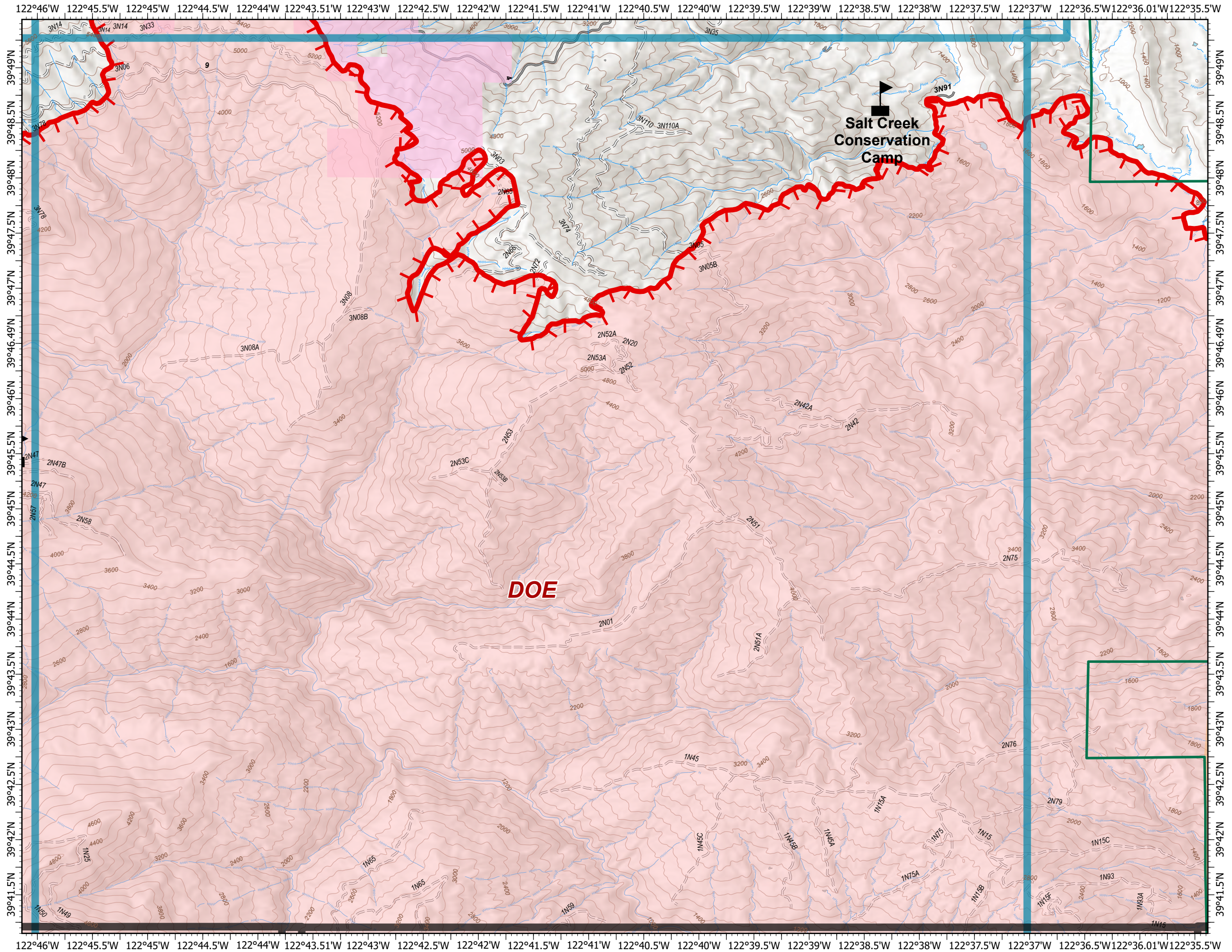
BRANCH I
Page I-10



- Value at Risk
- Administrative Forest
- Uncontrolled Fire Edge
- Wildfire Daily Fire Perimeter
- Crane Mills Property
- BLM
- Branch I Tiles
- Branch II Tiles



NAD 1983 UTM Zone 10N
0 0.250.5 1 Miles



IAP
AUGUST COMPLEX
CA-MNF-000753
8/22/2020
145,476 AC.

BRANCH I
Page I-11

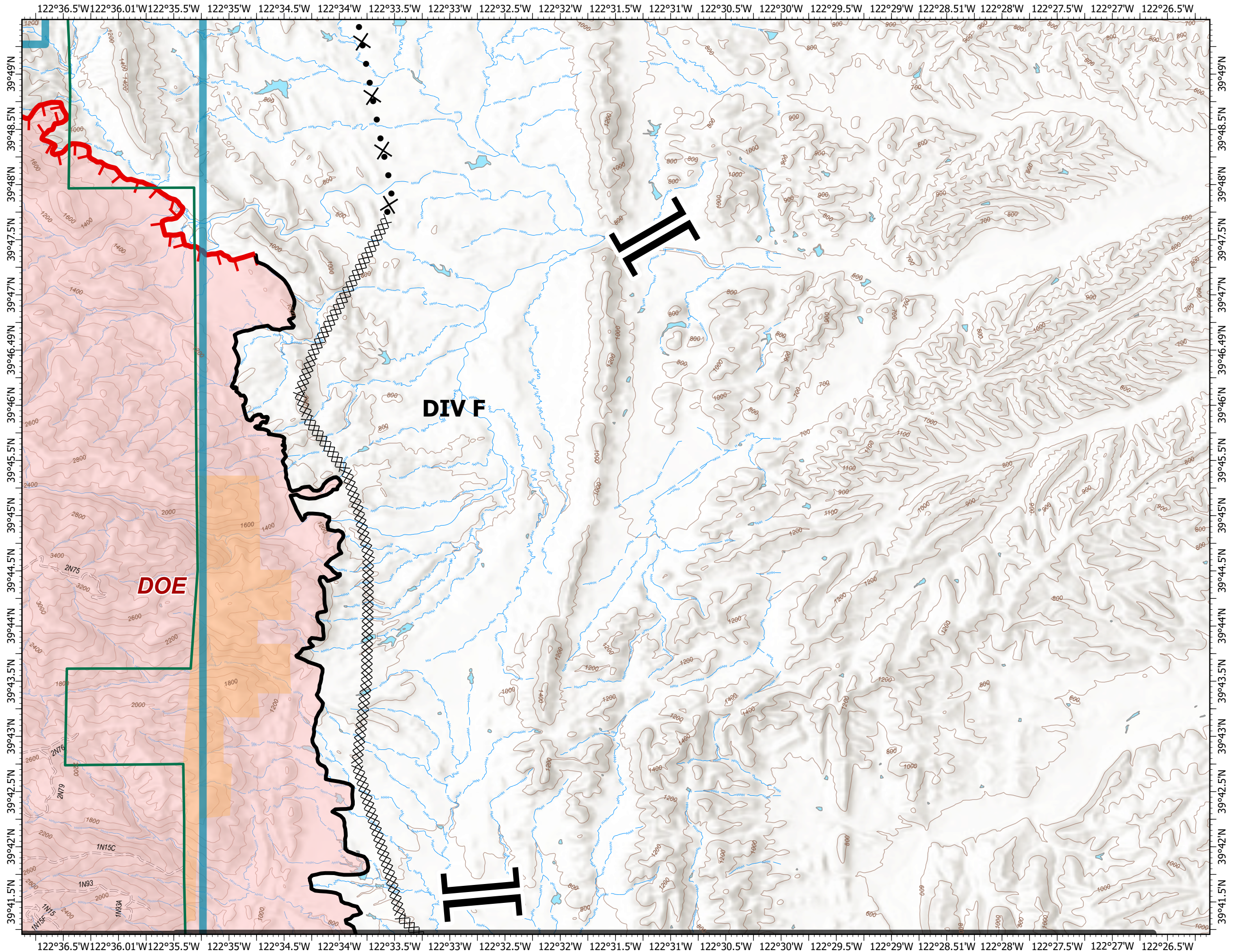


- || Branch Break
- Administrative Forest
- Uncontrolled Fire Edge
- Contained Line
- Completed Dozer Line
- Proposed Dozer Line
- Wildfire Daily Fire Perimeter
- BLM
- COE
- Branch I Tiles
- Branch II Tiles



NAD 1983 UTM Zone 10N

0 0.250.5 1 Miles



IAP
AUGUST COMPLEX
CA-MNF-000753
8/22/2020
145,476 AC.

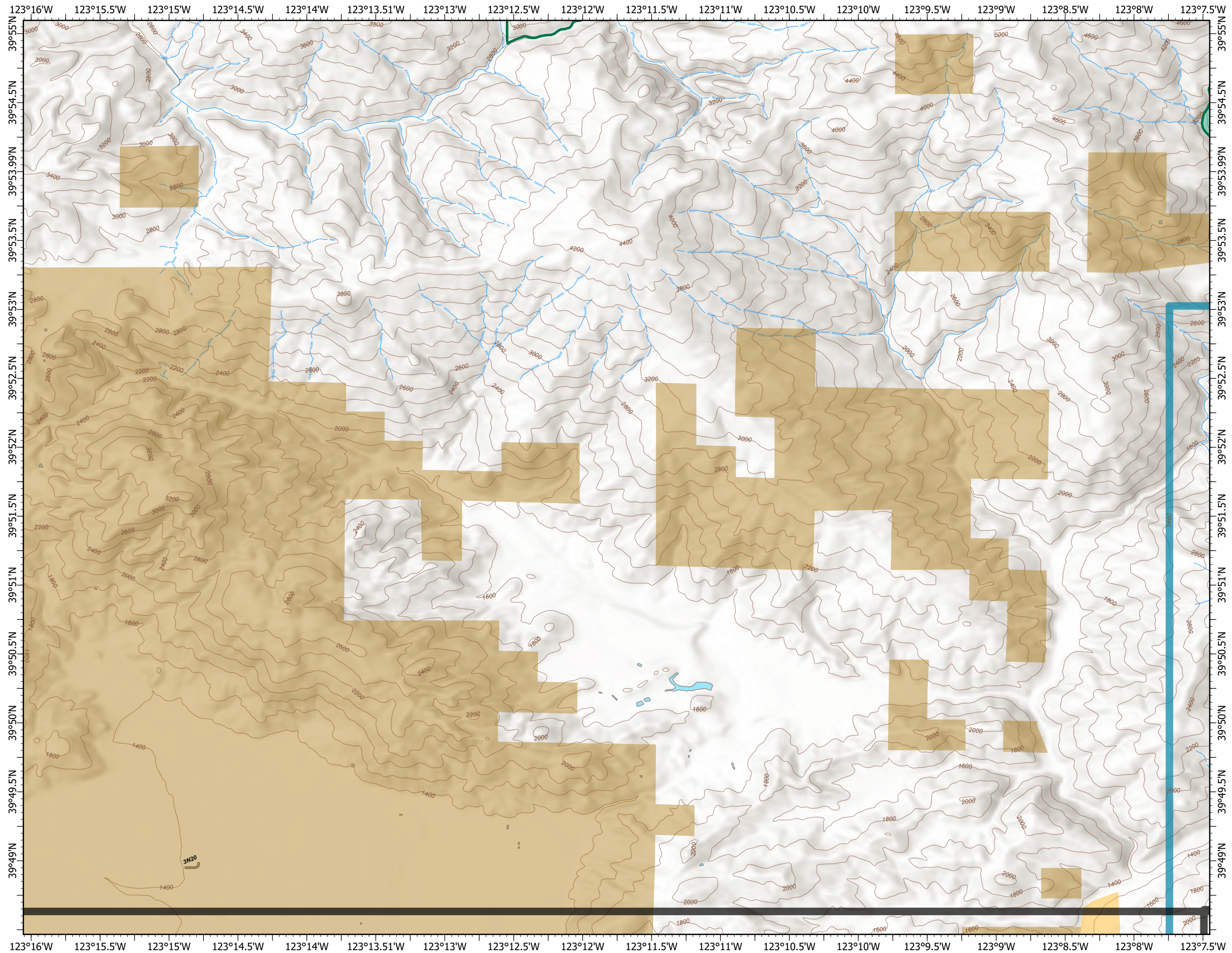
Branch II
Page II-1



- Administrative Forest
- Wilderness
- Surface Management Agencies
 - BIA
 - BLM
- Branch I Tiles
- Branch II Tiles



NAD 1983 UTM Zone 10N
0 0.25 0.5 1 Miles



IAP
AUGUST COMPLEX
CA-MNF-000753
8/22/2020
145,476 AC.

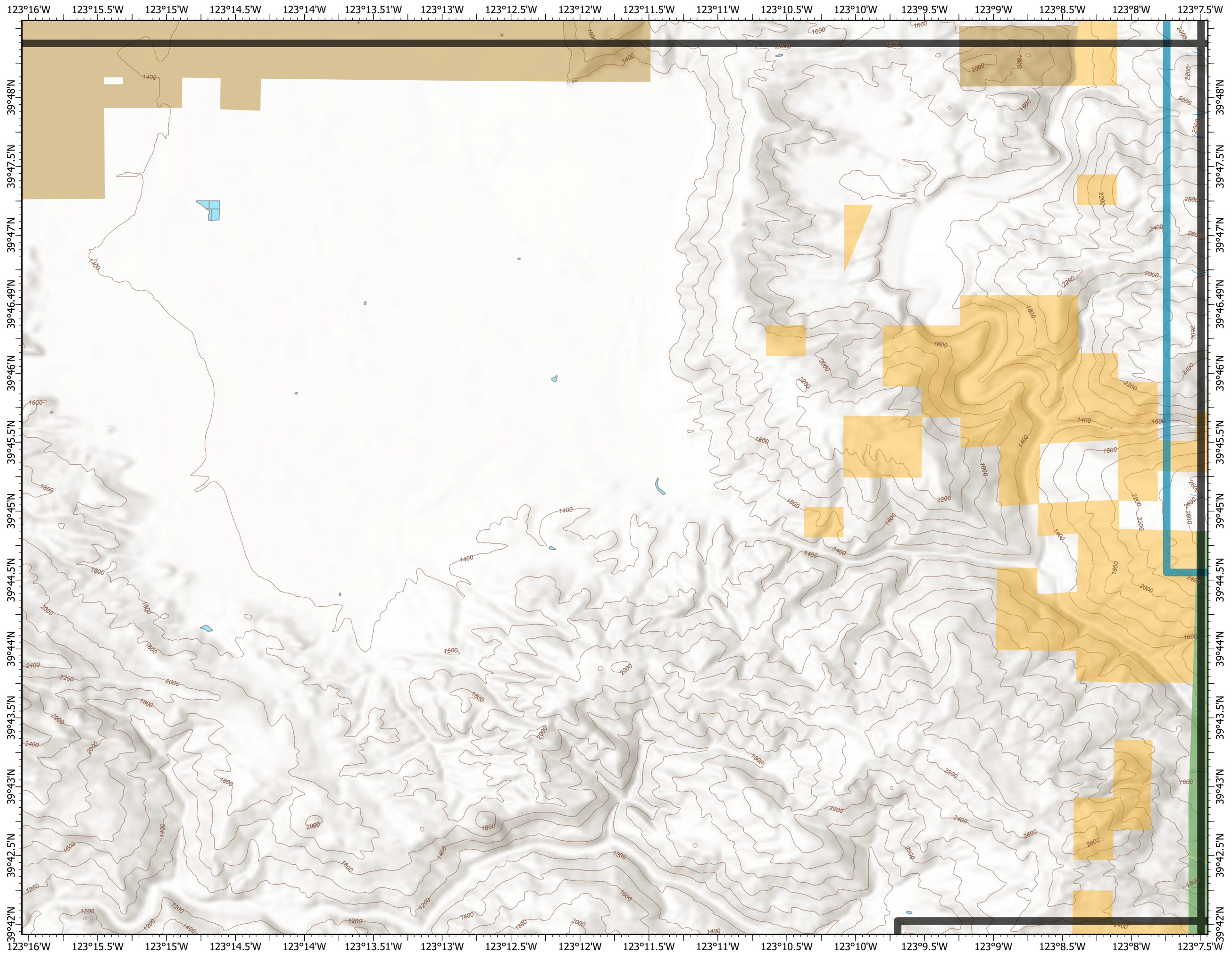
Branch II
Page II-2



- Wilderness
- Surface Management Agencies
 - BIA
 - BLM
 - Branch I Tiles
 - Branch II Tiles










NAD 1983 UTM Zone 10N
0 0.25 0.5 1 Miles



IAP
AUGUST COMPLEX
CA-MNF-000753
8/22/2020
145,476 AC.

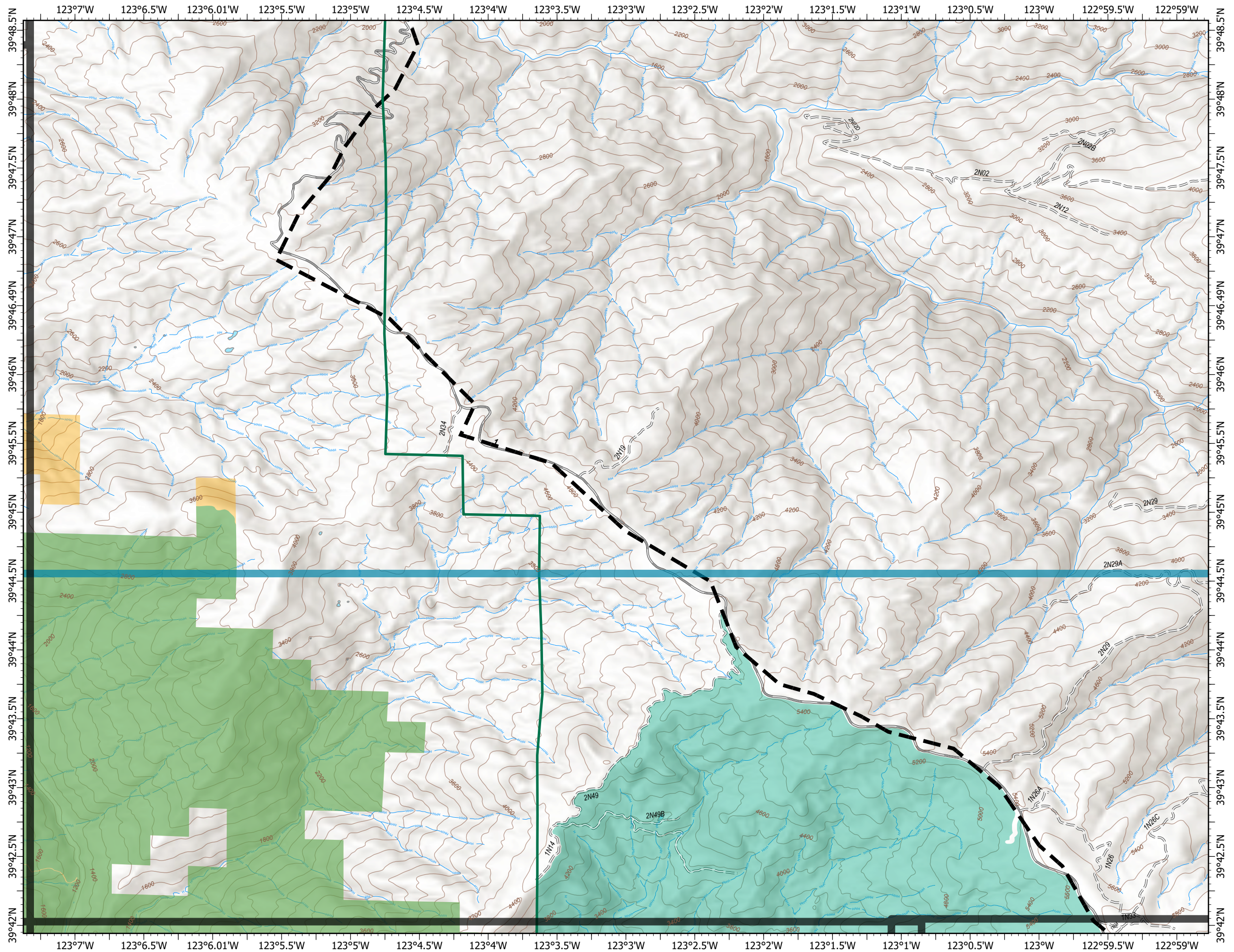
Branch II
Page II-3



-  Forward Supply Base
-  Planned Fire Line
-  Administrative Forest
-  Wilderness
- Surface Management Agencies
 -  BLM
 -  Branch I Tiles
 -  Branch II Tiles



NAD 1983 UTM Zone 10N
0 0.25 0.5 1 Miles



IAP
AUGUST COMPLEX
CA-MNF-000753
8/22/2020
145,476 AC.

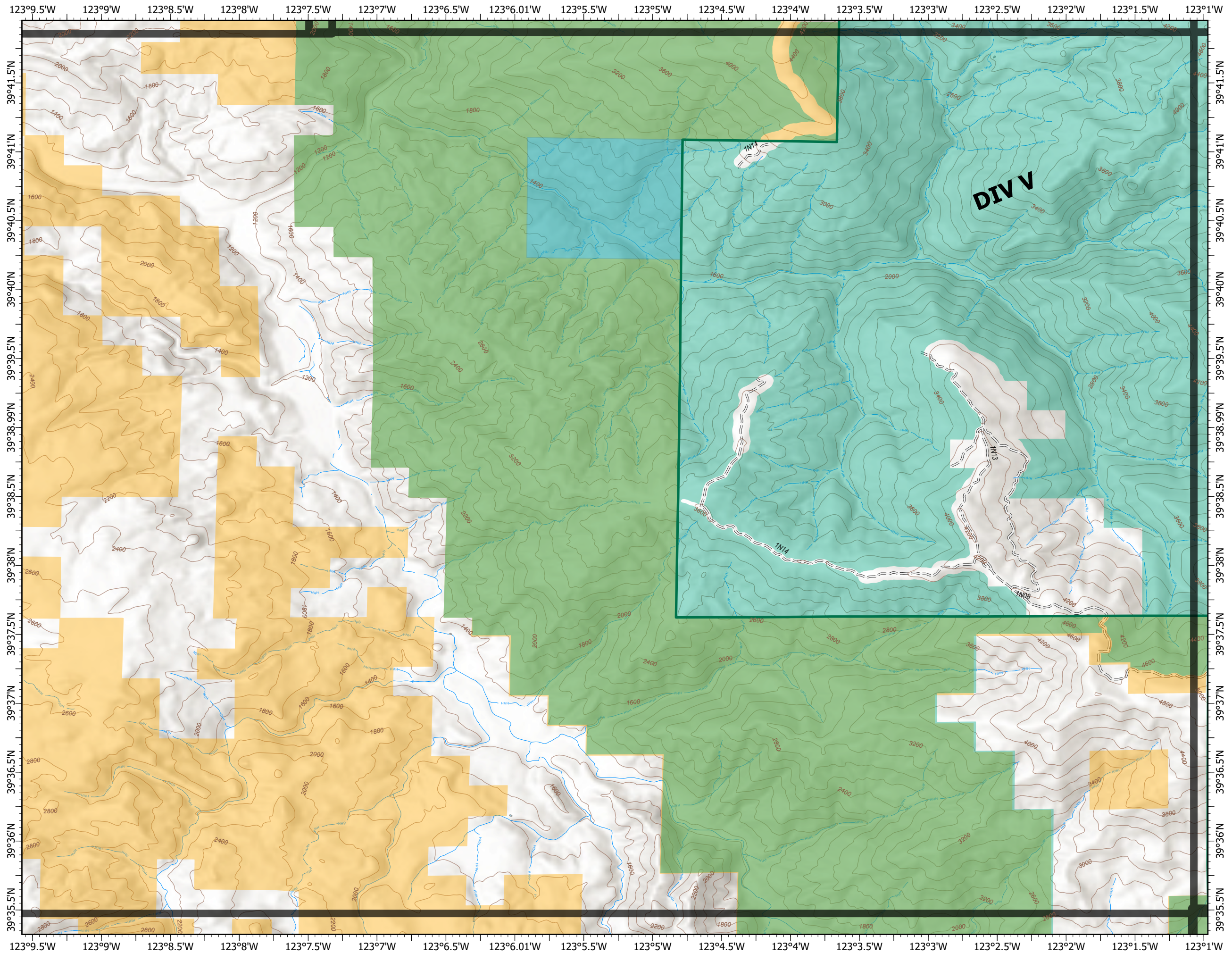
Branch II
Page II-4



- Administrative Forest
- Wilderness
- Surface Management Agencies
 - BLM
 - ST
- Branch II Tiles



NAD 1983 UTM Zone 10N
0 0.25 0.5 1 Miles



IAP
AUGUST COMPLEX
CA-MNF-000753
8/22/2020
145,476 AC.

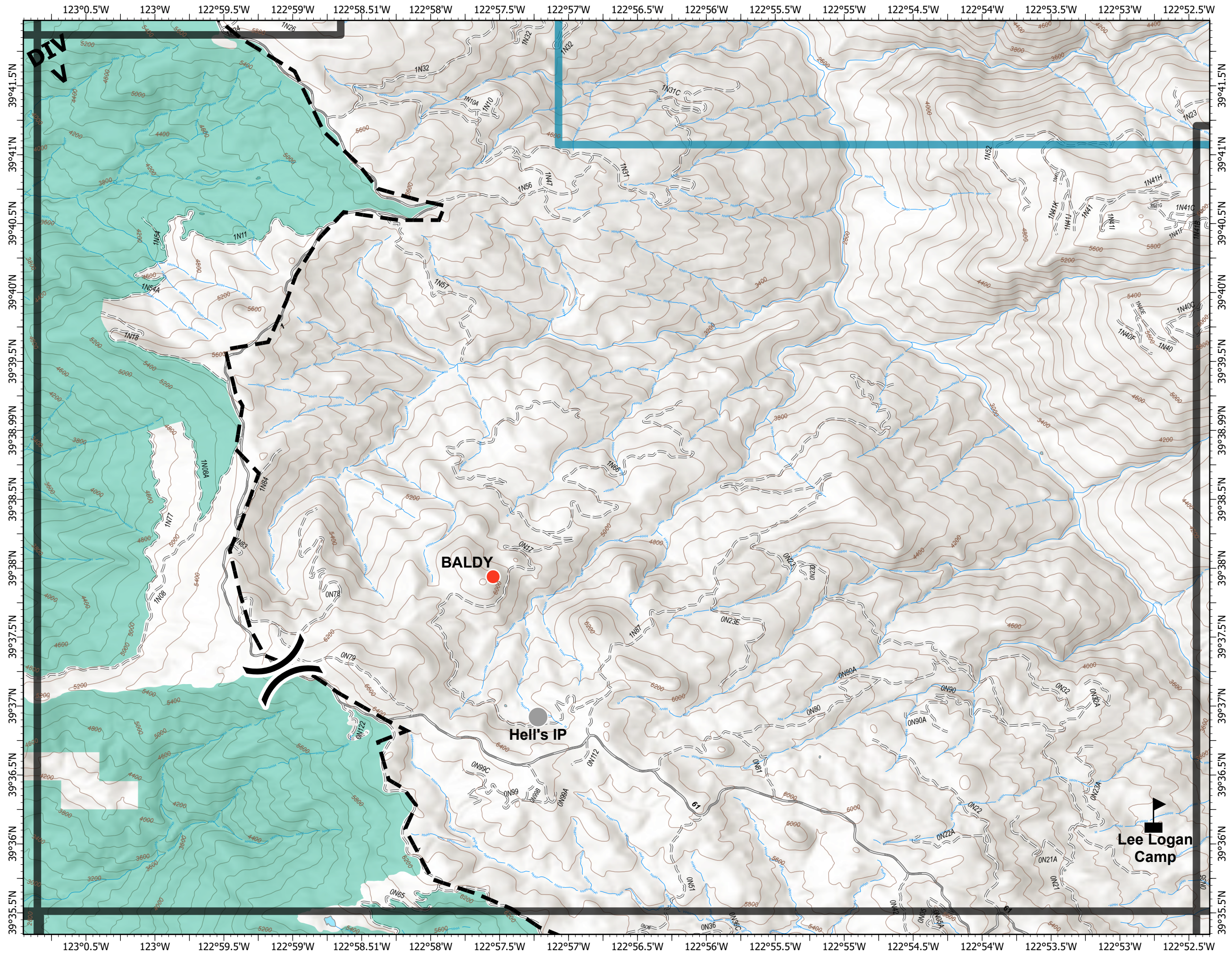
Branch II
Page II-5



- Small Fires
- ┌ Value at Risk
- AirOps Points
- ⌘ Division Break
- - - Planned Fire Line
- ▭ Administrative Forest
- ▭ Wilderness
- ▭ Branch I Tiles
- ▭ Branch II Tiles



NAD 1983 UTM Zone 10N
0 0.25 0.5 1 Miles



IAP
AUGUST COMPLEX
CA-MNF-000753
8/22/2020
145,476 AC.

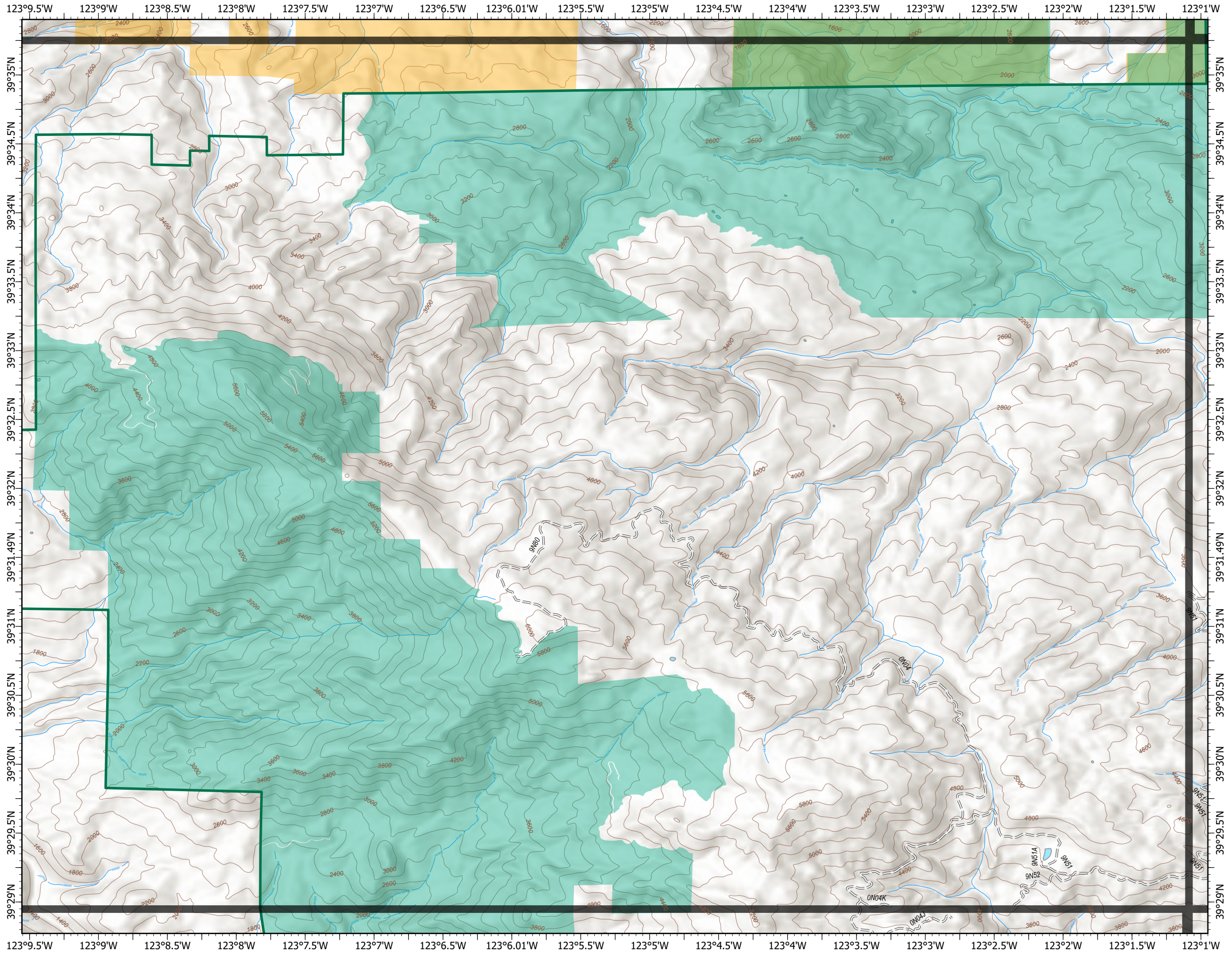
Branch II
Page II-6



- Administrative Forest
- Wilderness
- Surface Management Agencies
 - BLM
- Branch II Tiles



NAD 1983 UTM Zone 10N
0 0.25 0.5 1 Miles



IAP
AUGUST COMPLEX
CA-MNF-000753
8/22/2020
145,476 AC.

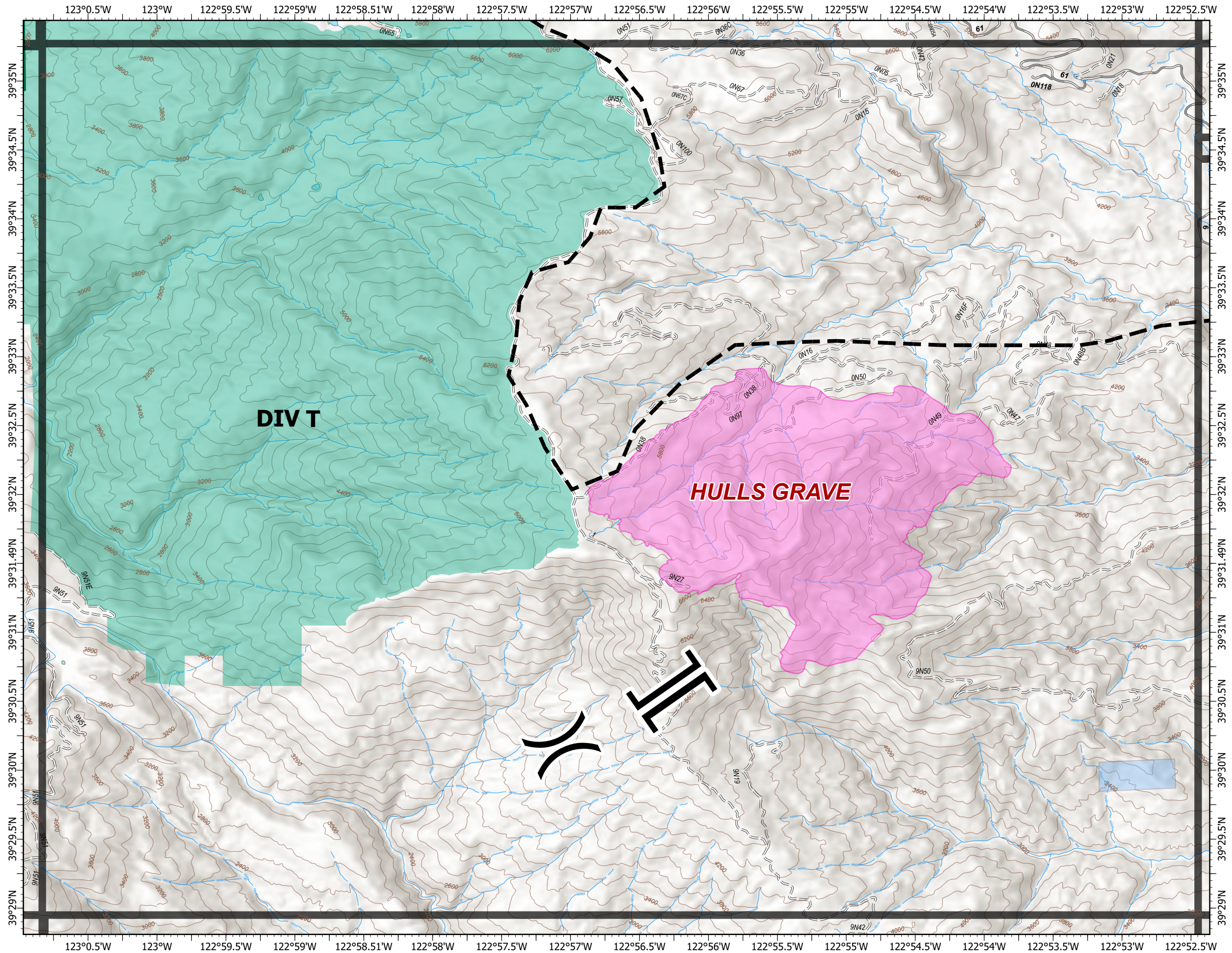
Branch II
Page II-7



- (X) Division Break
- || Branch Break
- - - Planned Fire Line
- Other Fire
- Administrative Forest
- Wilderness
- Surface Management Agencies
 - BLM
 - ST
- Branch II Tiles



NAD 1983 UTM Zone 10N
0 0.25 0.5 1 Miles



IAP
AUGUST COMPLEX
CA-MNF-000753
8/22/2020
145,476 AC.

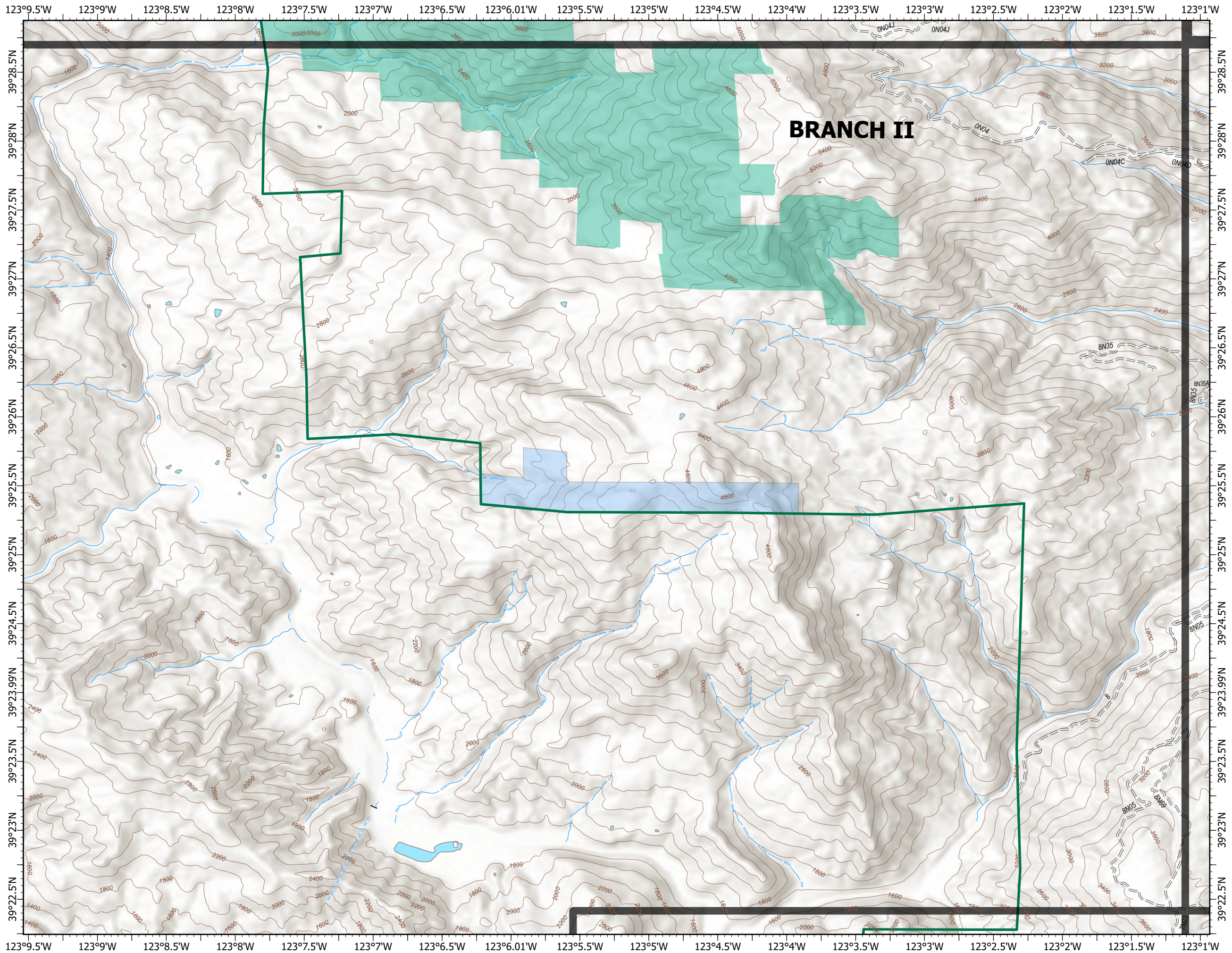
Branch II
Page II-8



- Administrative Forest
- Wilderness
- Surface Management Agencies
 - ST
- Branch II Tiles



NAD 1983 UTM Zone 10N
0 0.25 0.5 1 Miles



IAP
AUGUST COMPLEX
CA-MNF-000753
8/22/2020
145,476 AC.

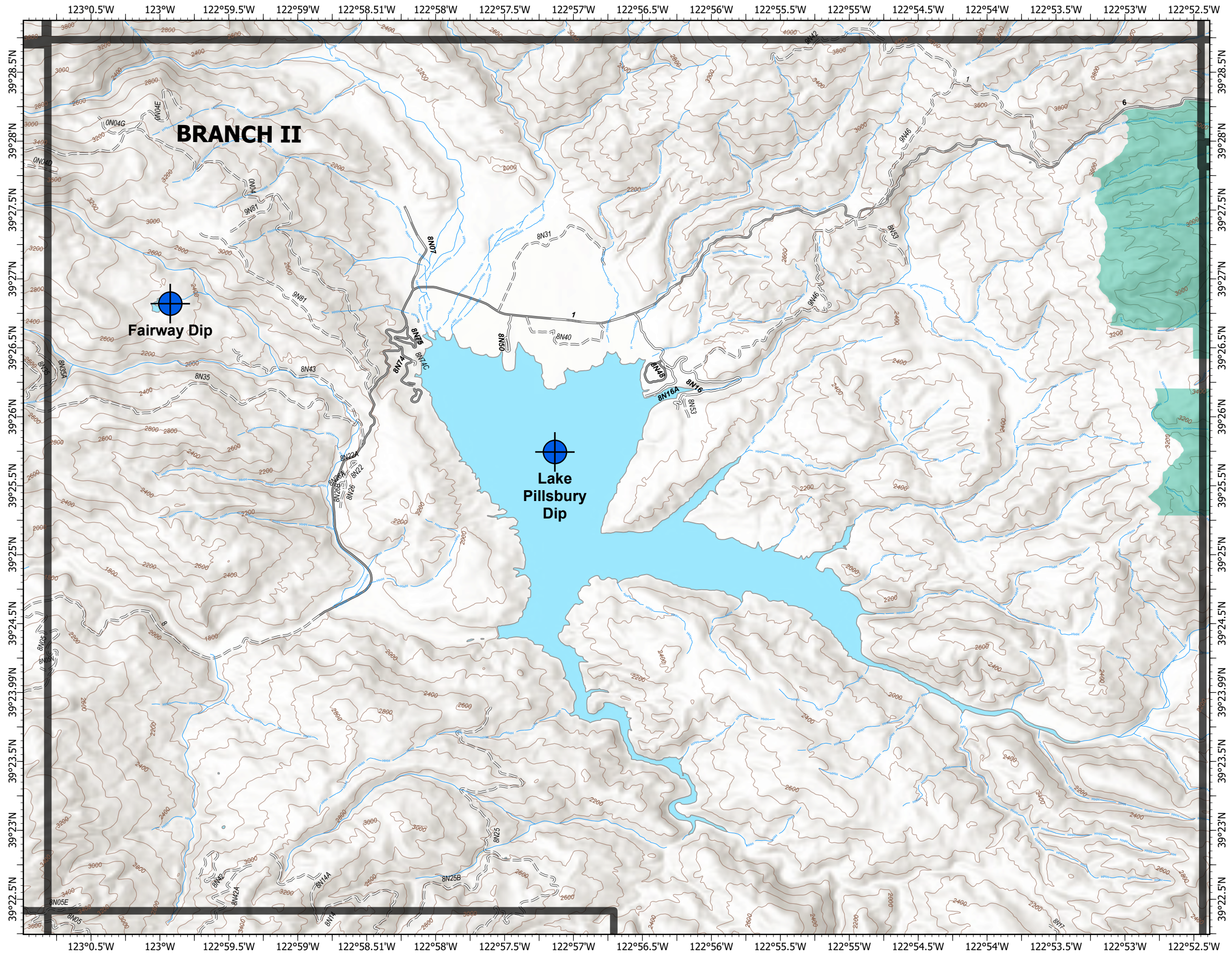
Branch II
Page II-9



- Dip Site
- Administrative Forest
- Wilderness
- Branch II Tiles



NAD 1983 UTM Zone 10N
0 0.25 0.5 1 Miles



IAP
AUGUST COMPLEX
CA-MNF-000753
8/22/2020
145,476 AC.

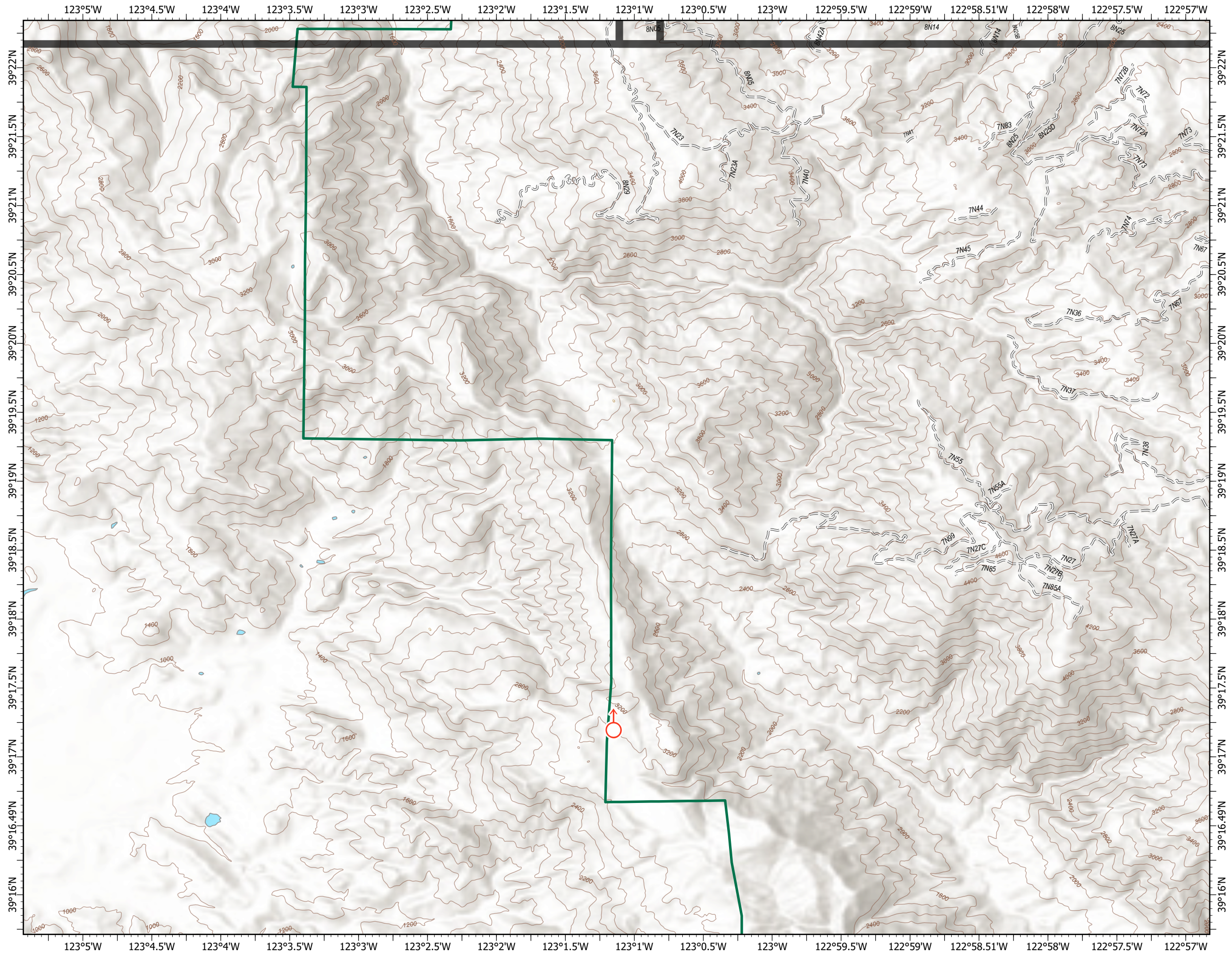
Branch II
Page II-10



- Spot Fire
- Administrative Forest
- Branch II Tiles



NAD 1983 UTM Zone 10N
0 0.25 0.5 1 Miles



IAP
 AUGUST COMPLEX
 CA-MNF-000753
 8/22/2020
 145,476 AC.

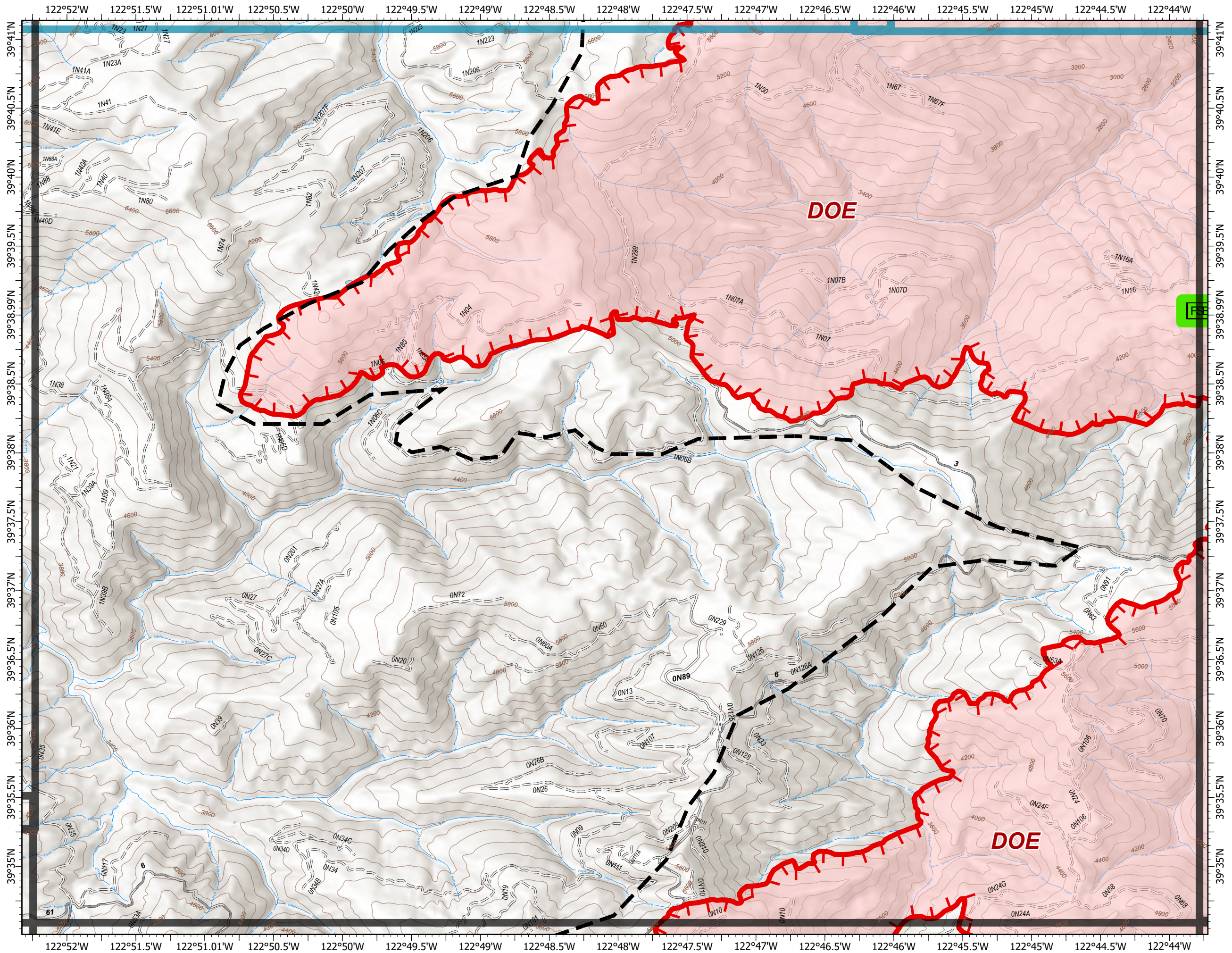
Branch III
 Page III-1



-  Forward Supply Base
-  Value at Risk
-  Uncontrolled Fire Edge
-  Planned Fire Line
-  Wildfire Daily Fire Perimeter
-  Administrative Forest
-  Branch I Tiles
-  Branch II Tiles



NAD 1983 UTM Zone 10N
 0 0.25 0.5 1
 Miles



IAP
AUGUST COMPLEX
CA-MNF-000753
8/22/2020
145,476 AC.

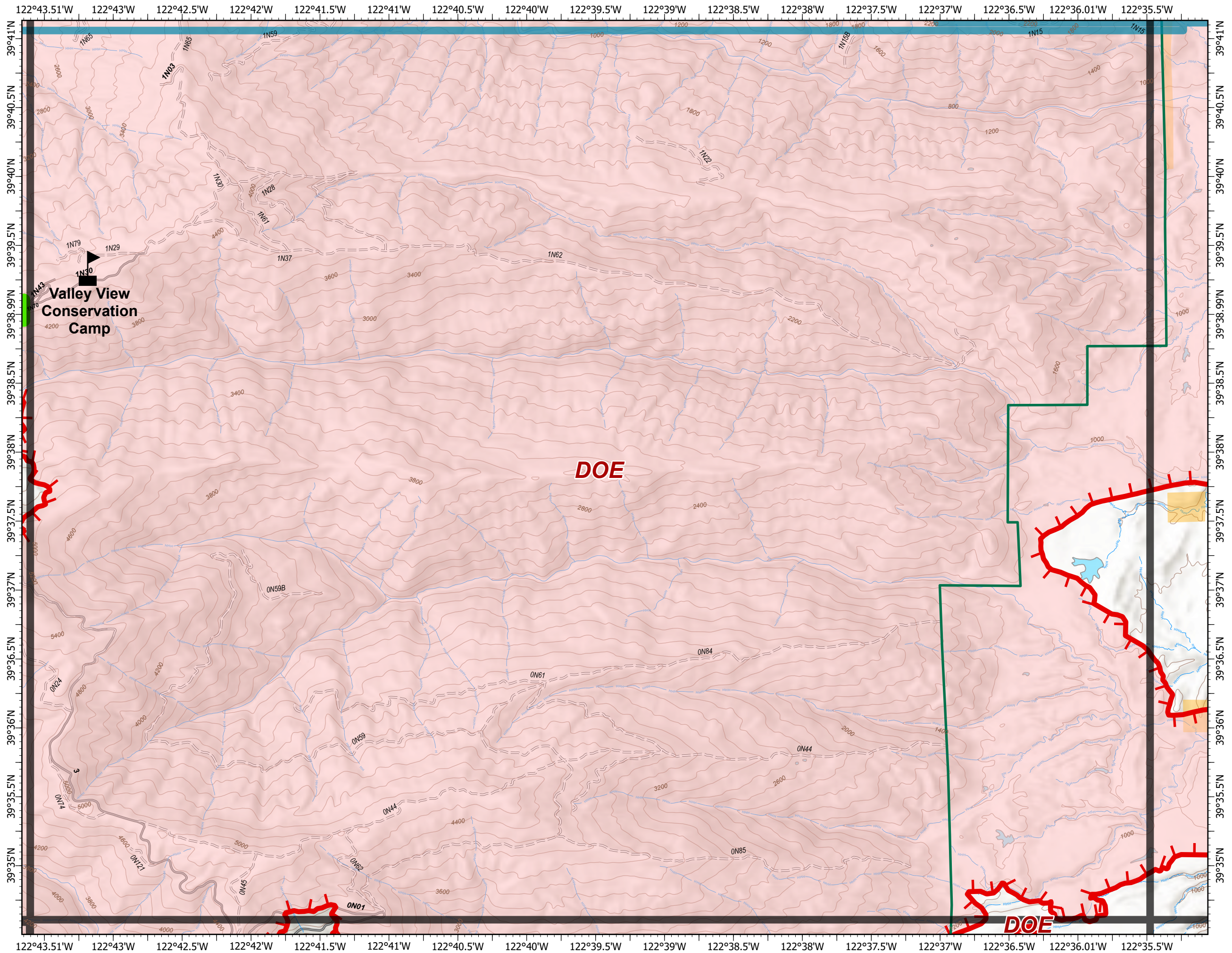
Branch III
Page III-2



- Forward Supply Base
- Value at Risk
- Uncontrolled Fire Edge
- Wildfire Daily Fire Perimeter
- Administrative Forest
- Surface Management Agencies
 - BLM
 - Branch I Tiles
 - Branch II Tiles



NAD 1983 UTM Zone 10N
0 0.25 0.5 1 Miles



IAP
AUGUST COMPLEX
CA-MNF-000753
8/22/2020
145,476 AC.

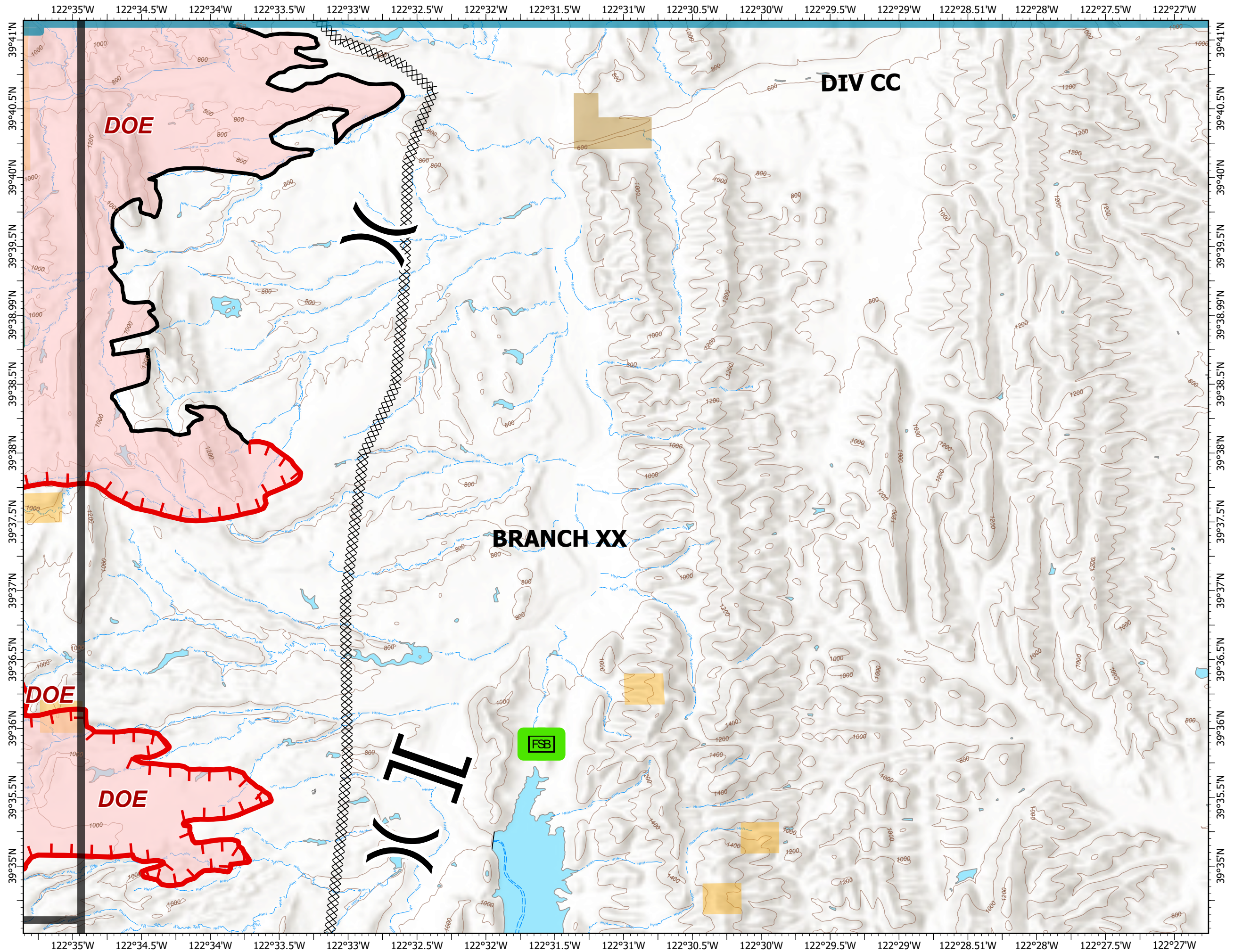
Branch III
Page III-3



- Forward Supply Base
- Division Break
- Branch Break
- Uncontrolled Fire Edge
- Contained Line
- Completed Dozer Line
- Wildfire Daily Fire Perimeter
- Administrative Forest
- Surface Management Agencies
 - BIA
 - BLM
 - Branch I Tiles
 - Branch II Tiles



NAD 1983 UTM Zone 10N
0 0.25 0.5 1 Miles



IAP
AUGUST COMPLEX
CA-MNF-000753
8/22/2020
145,476 AC.

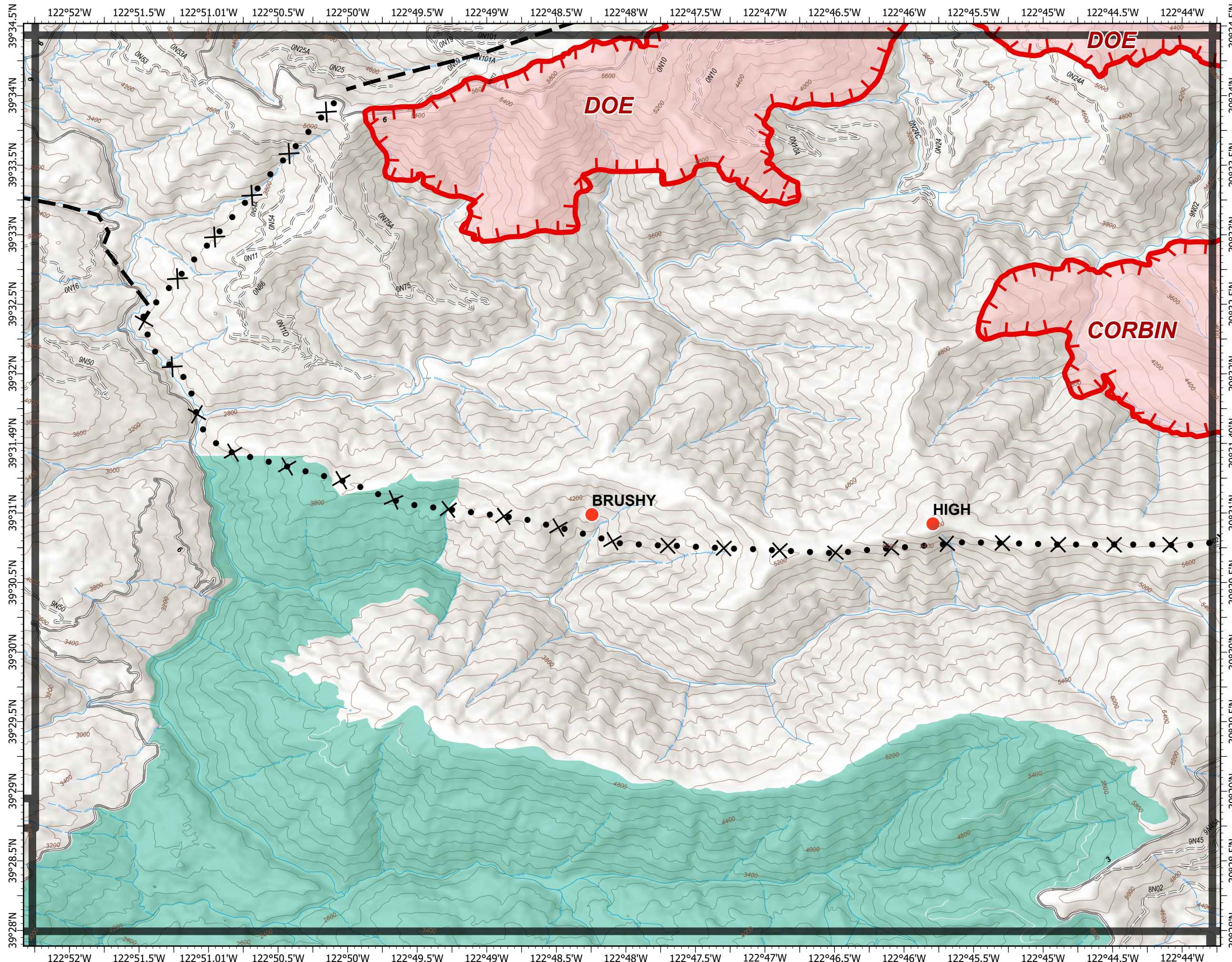
Branch III
Page III-4



- Small Fires
- ▭ Uncontrolled Fire Edge
- × Proposed Dozer Line
- ▬ Planned Fire Line
- ▭ Wildfire Daily Fire Perimeter
- ▭ Administrative Forest
- ▭ Wilderness
- ▭ Branch II Tiles



NAD 1983 UTM Zone 10N
0 0.25 0.5 1 Miles

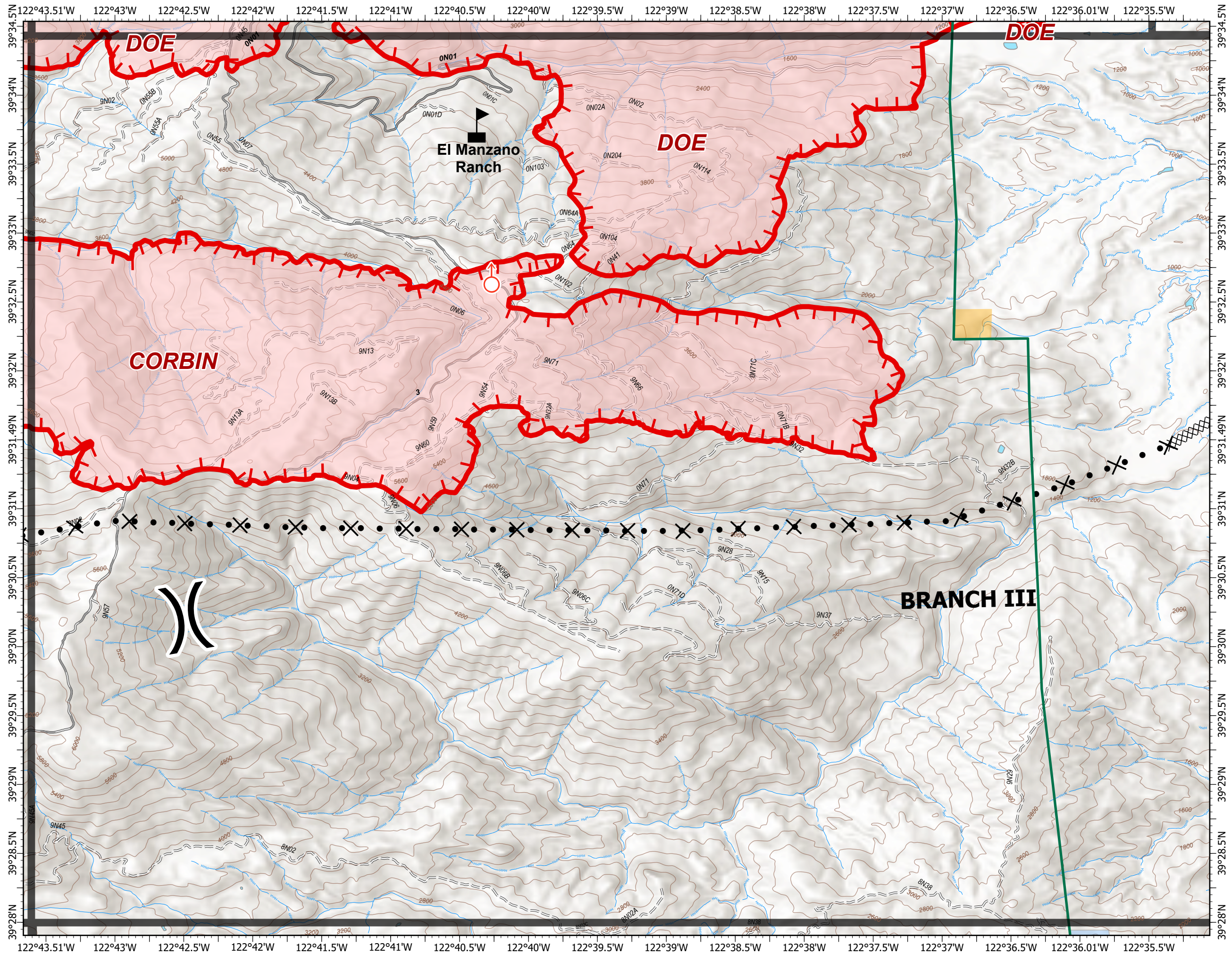




- Spot Fire
- Value at Risk
- Division Break
- Uncontrolled Fire Edge
- Completed Dozer Line
- Proposed Dozer Line
- Wildfire Daily Fire Perimeter
- Administrative Forest
- Surface Management Agencies
 - BLM
 - ST
- Branch II Tiles



NAD 1983 UTM Zone 10N
0 0.25 0.5 1 Miles



IAP
AUGUST COMPLEX
CA-MNF-000753
8/22/2020
145,476 AC.

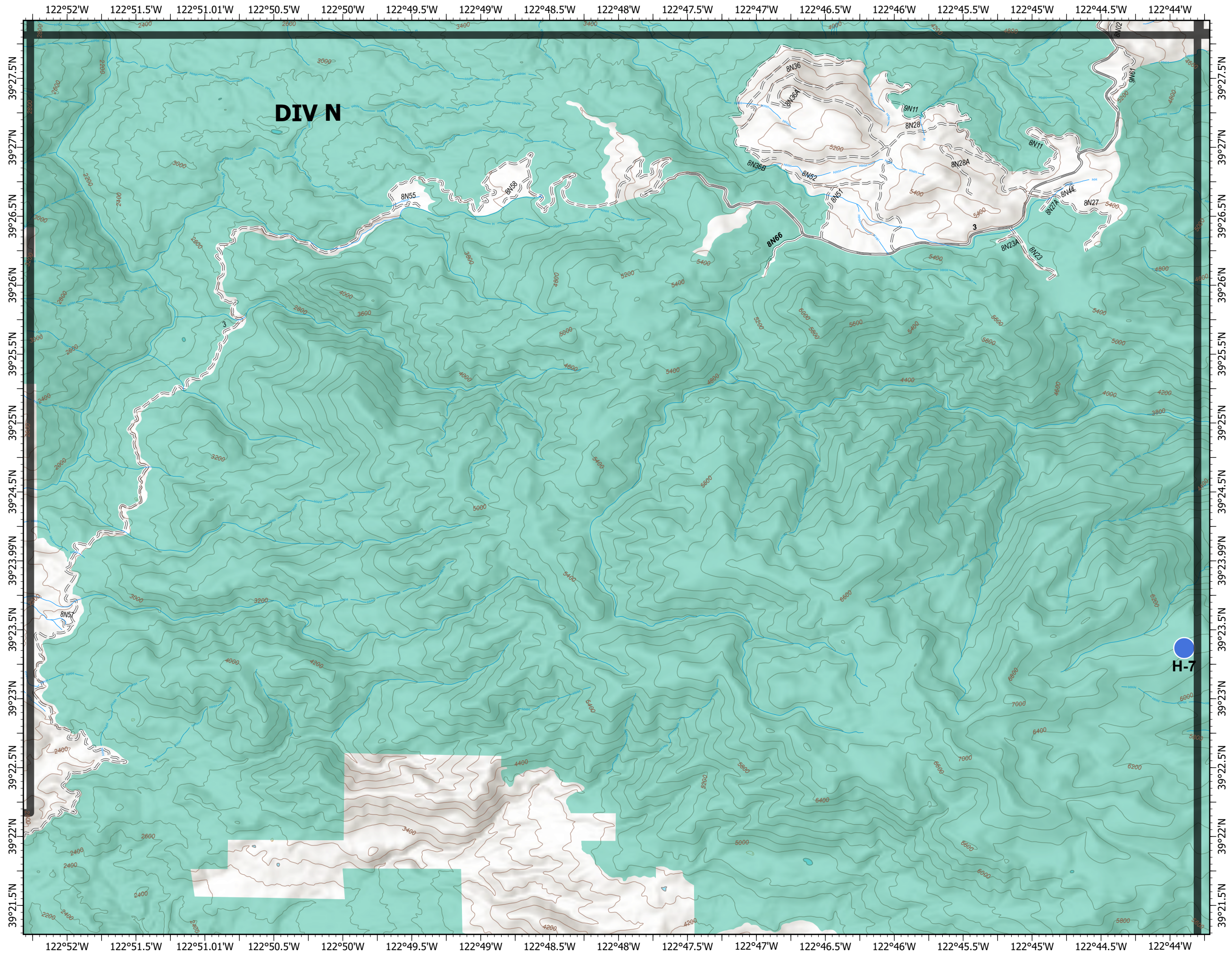
Branch III
Page III-6



- Helispot
- Small Fires
- ▭ Administrative Forest
- ▭ Wilderness
- ▭ Branch II Tiles



NAD 1983 UTM Zone 10N
0 0.25 0.5 1 Miles



IAP
AUGUST COMPLEX
CA-MNF-000753
8/22/2020
145,476 AC.

Branch III
Page III-7



- Helispot
- Small Fires
- Wildfire Daily Fire Perimeter
- Administrative Forest
- Wilderness
- Surface Management Agencies
- ST
- Branch II Tiles



NAD 1983 UTM Zone 10N
0 0.25 0.5 1 Miles

