
































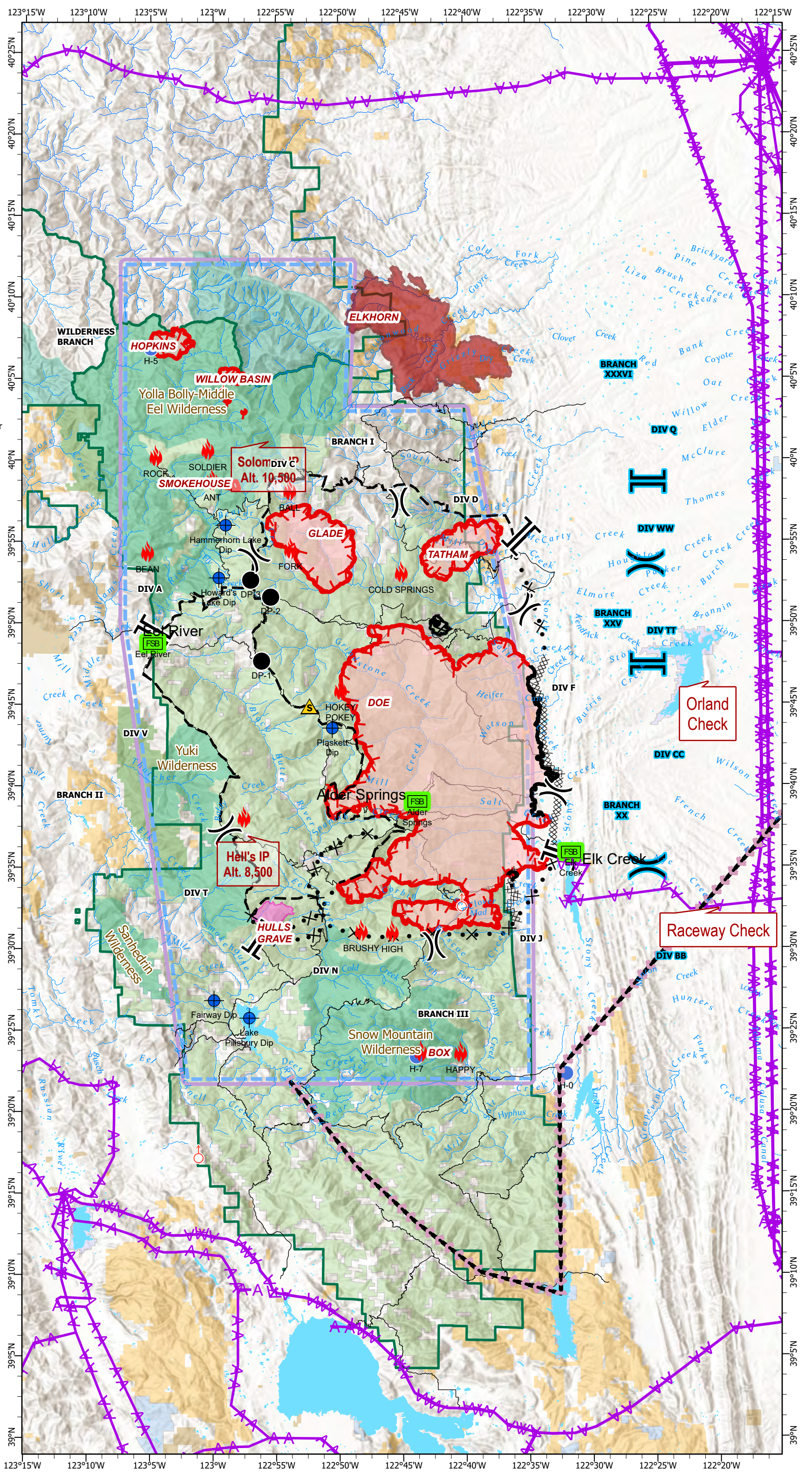


PILOT MAP
AUGUST COMPLEX
CA-MNF-000753
8/23/2020

-  TFR
 -  Aviation Obstacle
 -  Flight Route
 -  Cal Fire Branch
 -  Dip Site
 -  Drop Point
 -  Helispot
 -  Hot Spot
 -  Cal Fire Division Break
 -  Forward Supply Base
 -  Safety Zone
 -  Spot Fire
 -  Unknown
 -  Division Break
 -  Branch Break
 -  Uncontrolled Fire Edge
 -  Contained Line
 -  Completed Dozer Line
 -  Completed Burnout
 -  Proposed Dozer Line
 -  Planned Fire Line
 -  Wildfire Daily Fire Perimeter
 -  Completed Burnout
 -  USFS Incident
 -  Cal Fire Incident
 -  Lake
- Management Agency**
-  BIA
 -  BLM
 -  COE
 -  ST
 -  USDA FS
 -  Administrative Forest
 -  Wilderness



Datum: NAD 1983

