




























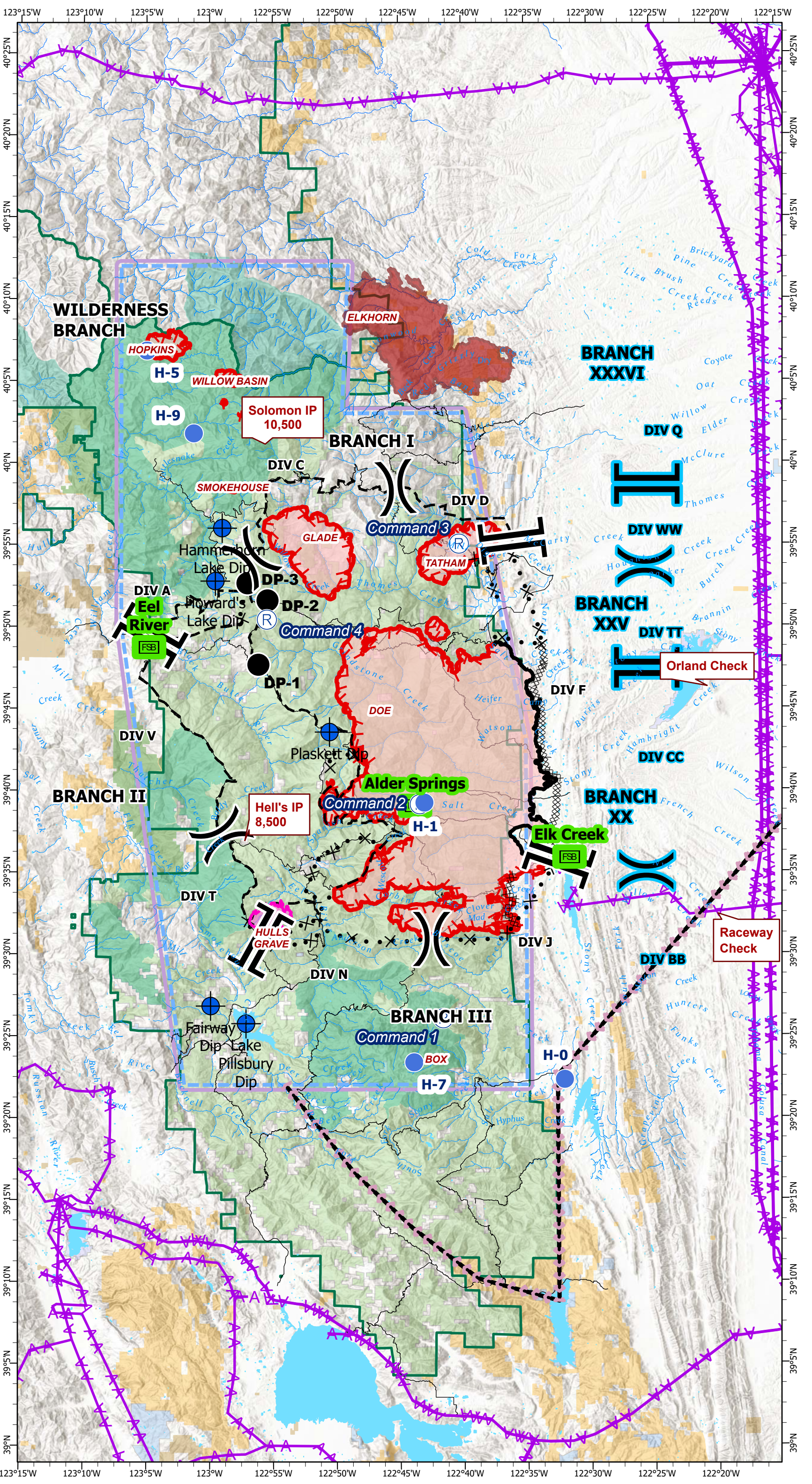


**PILOT MAP
AUGUST COMPLEX
CA-MNF-000753
8/24/2020**

-  TFR
-  Aviation Obstacle
-  Flight Route
-  Uncontrolled Fire Edge
-  Contained Line
-  Completed Dozer Line
-  Proposed Dozer Line
-  Planned Fire Line
-  Unknown
-  Wildfire Daily Fire Perimeter
-  USFS Incident
-  Cal Fire Incident
-  Lake
- Management Agency**
-  BIA
-  BLM
-  COE
-  ST
-  USDA FS
-  Administrative Forest
-  Wilderness
-  Dip Site
-  Drop Point
-  Helispot
-  Repeater
-  Forward Supply Base
-  Branch Break
-  Division Break
-  Cal Fire Branch Break
-  Cal Fire Division Break



Datum: NAD 1983

