

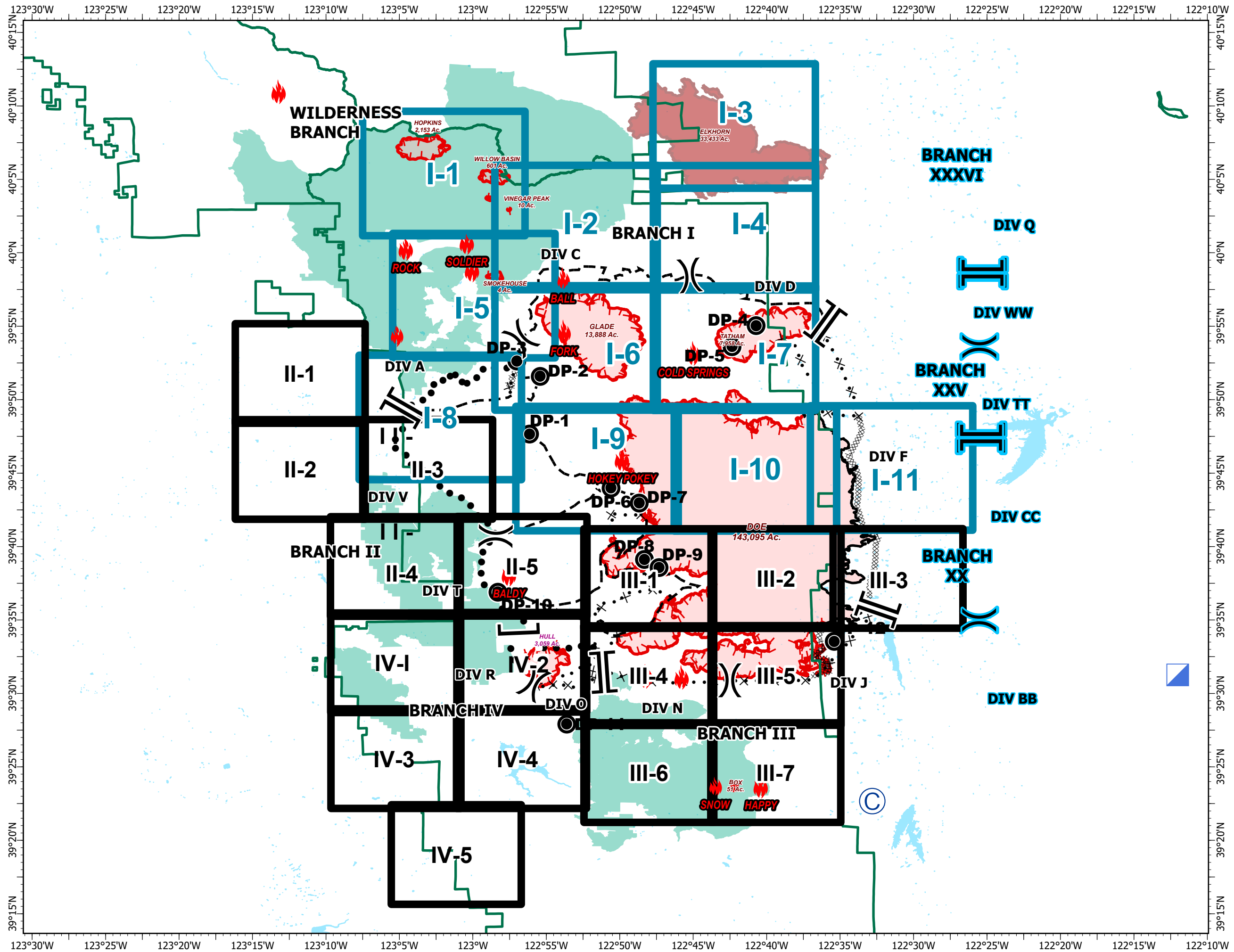
IAP
AUGUST COMPLEX
CA-MNF-000753
8/25/2020
181,051 AC.



- Wildfire Daily Fire Perimeter
- Cal Fire Incident
- Uncontrolled Fire Edge
- Contained Line
- Completed Dozer Line
- Completed Hand Line
- Proposed Dozer Line
- Planned Fire Line
- Planned Secondary Line
- Cal Fire Branch Break
- Camp
- Drop Point
- Small Fires
- Incident Command Post
- Cal Fire Division Break
- Division Break
- Branch Break
- Administrative Forest
- Wilderness



NAD 1983 UTM Zone 10N



IAP
AUGUST COMPLEX
CA-MNF-000753
8/25/2020
181.051 AC.

BRANCH I
Page I-1

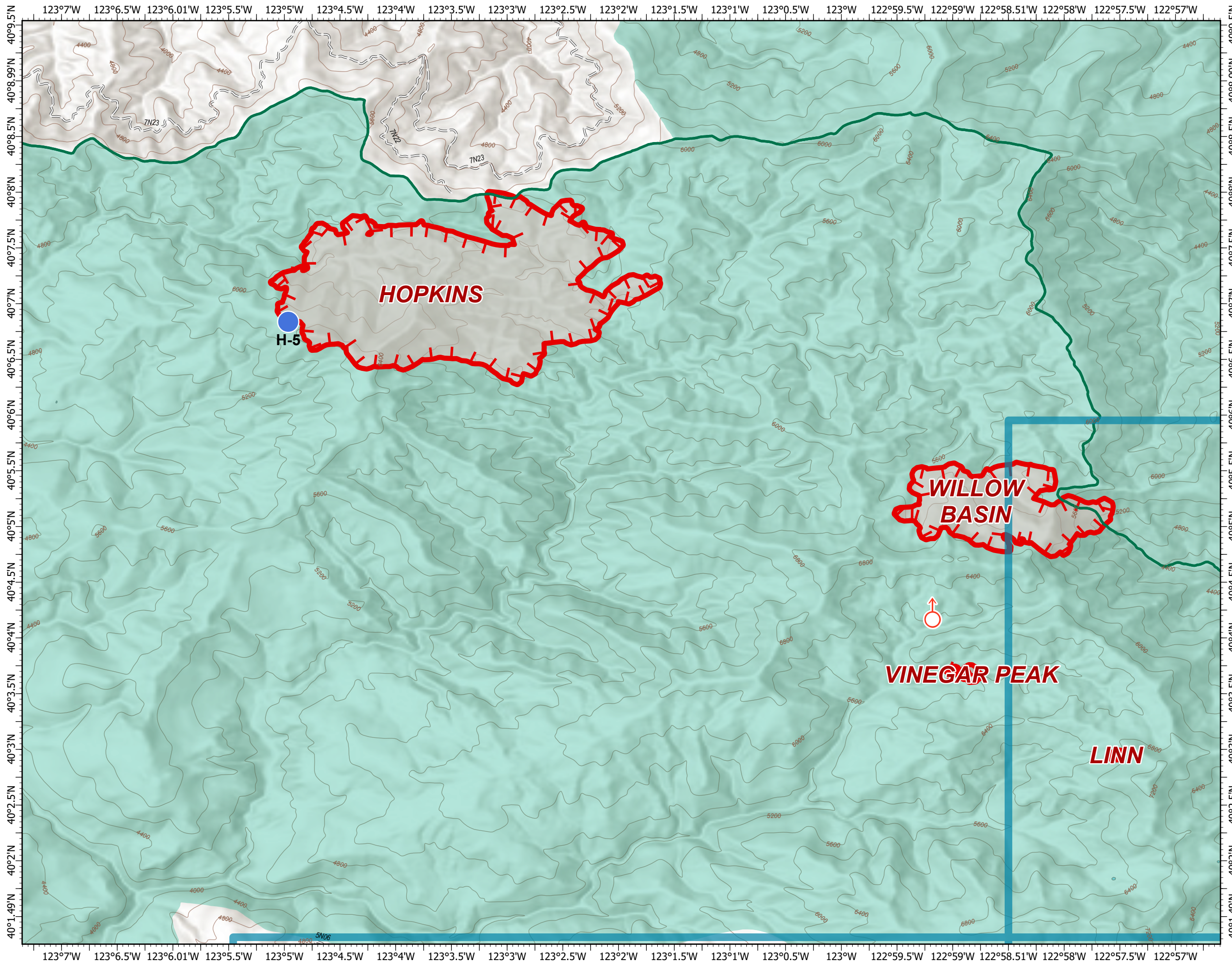


- Helispot
- ♂ Spot Fire
- Administrative Forest
- Uncontrolled Fire Edge
- Wildfire Daily Fire Perimeter
- Branch I Tiles



NAD 1983 UTM Zone 10N
Scale = 60k

0 0.25 0.5 1 1.5
Miles



IAP
AUGUST COMPLEX
CA-MNF-000753
8/25/2020
181.051 AC.

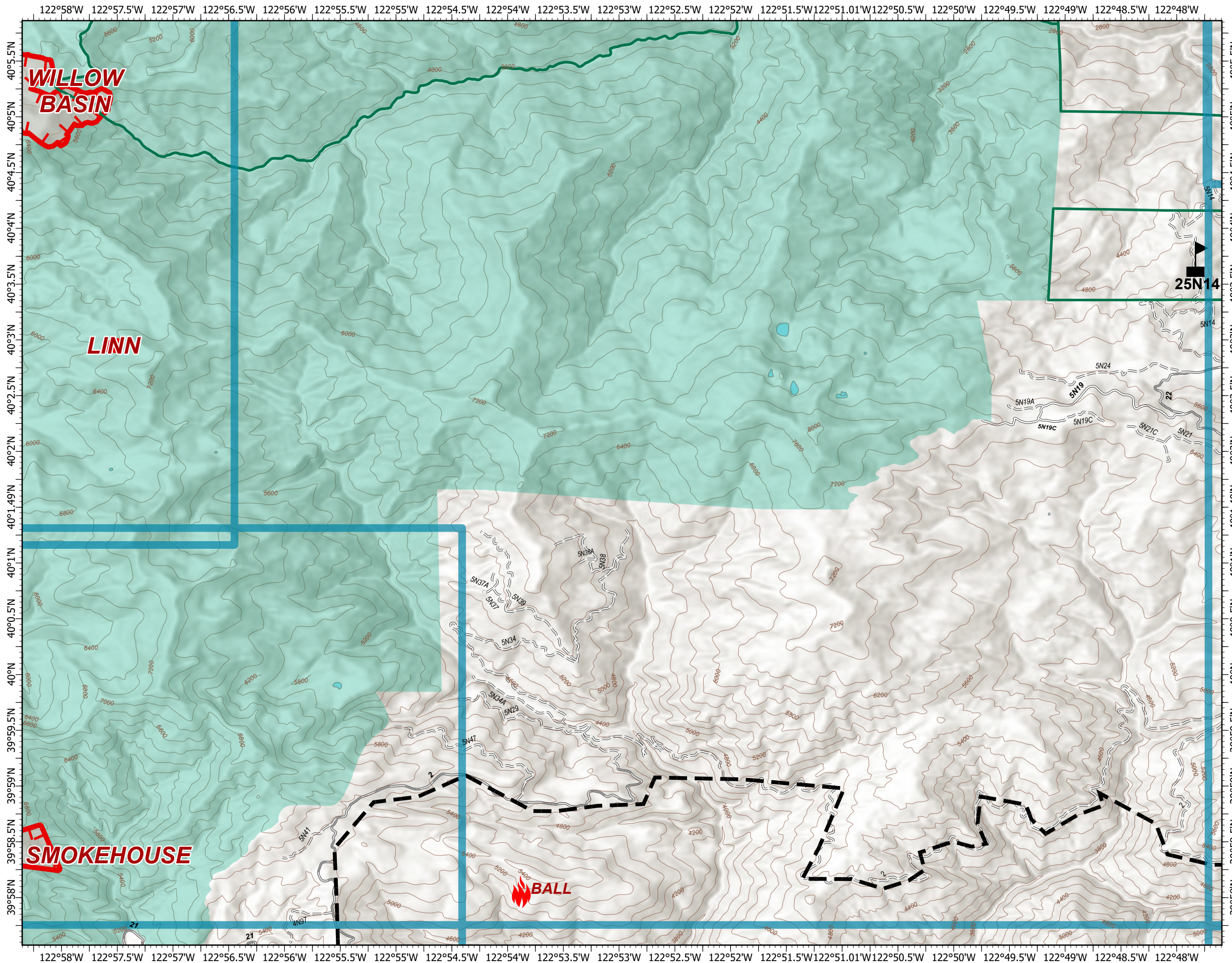
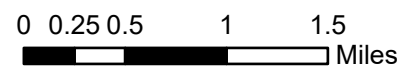
BRANCH I
Page I-2



- Small Fires
- Value at Risk
- Administrative Forest
- Uncontrolled Fire Edge
- Planned Fire Line
- Wildfire Daily Fire Perimeter
- Branch I Tiles



NAD 1983 UTM Zone 10N
Scale = 60k

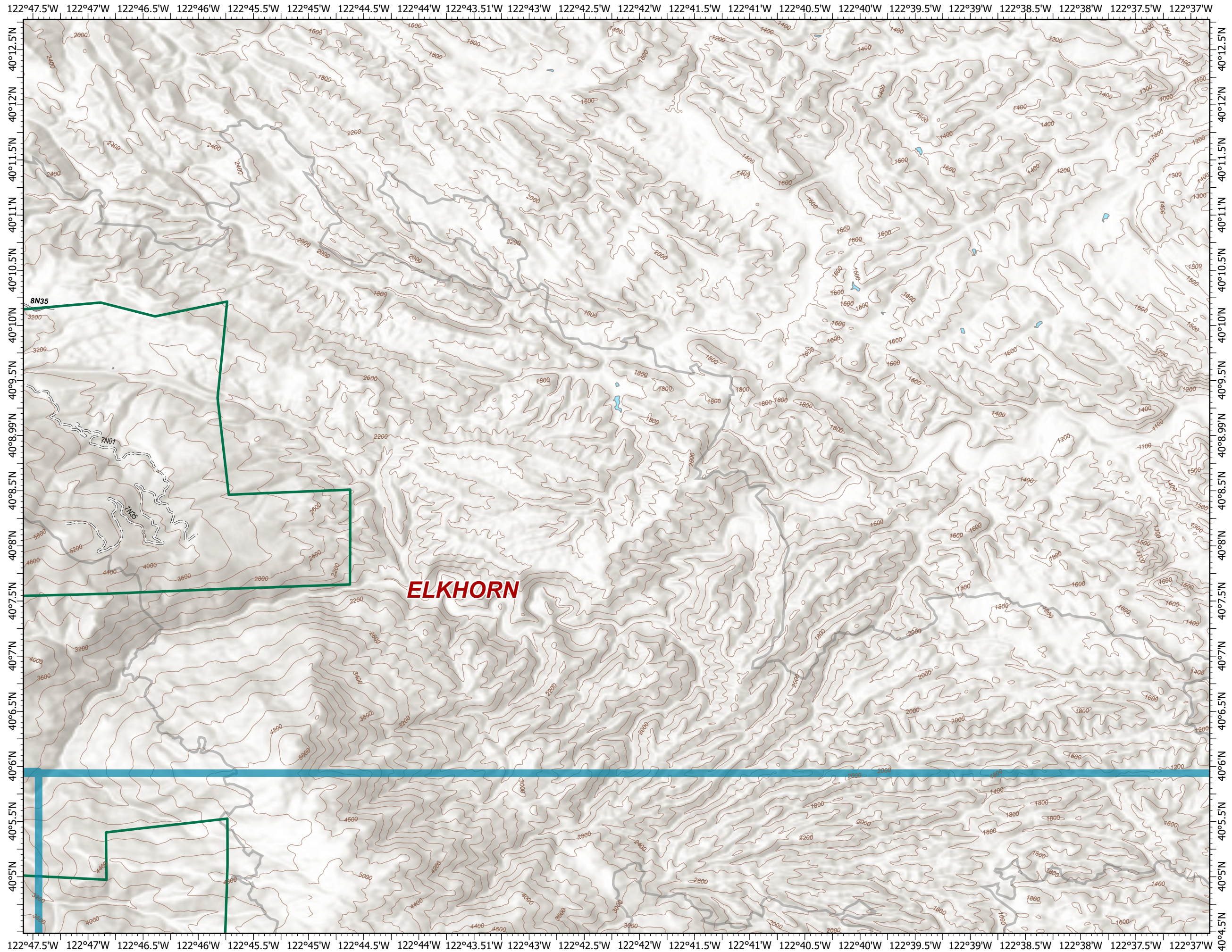


IAP
AUGUST COMPLEX
CA-MNF-000753
8/25/2020
181.051 AC.


BRANCH I
Page I-3



- Administrative Forest
 - Other
 - Branch I Tiles
- Event Group Layer Point Labels Defined



NAD 1983 UTM Zone 10N
Scale = 60k



IAP
AUGUST COMPLEX
CA-MNF-000753
8/25/2020
181.051 AC.

BRANCH I
Page I-4

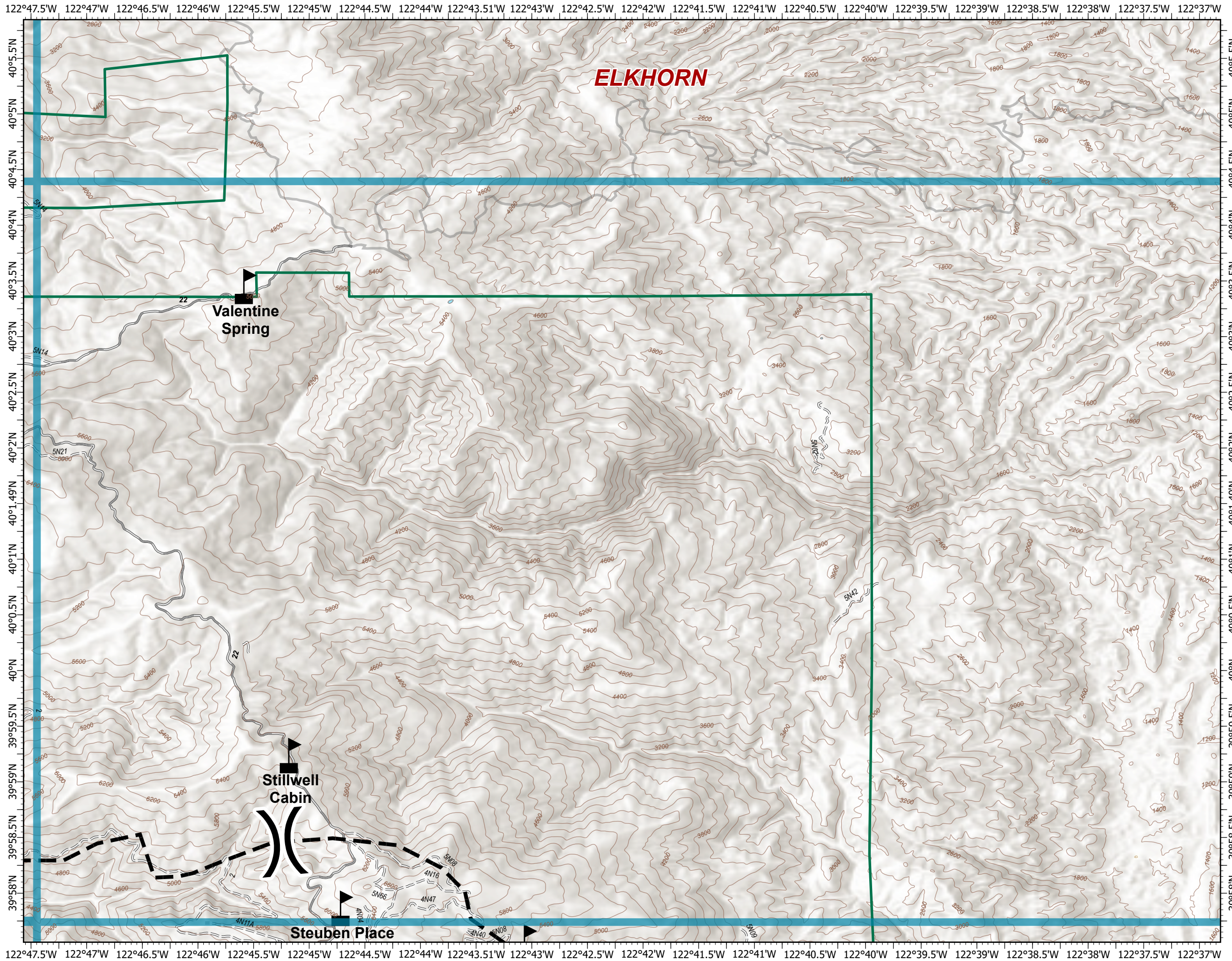


- Value at Risk
- Division Break
- Administrative Forest
- Planned Fire Line
- Other
- Branch I Tiles



NAD 1983 UTM Zone 10N
Scale = 60k

0 0.25 0.5 1 1.5
Miles



IAP
 AUGUST COMPLEX
 CA-MNF-000753
 8/25/2020
 181.051 AC.

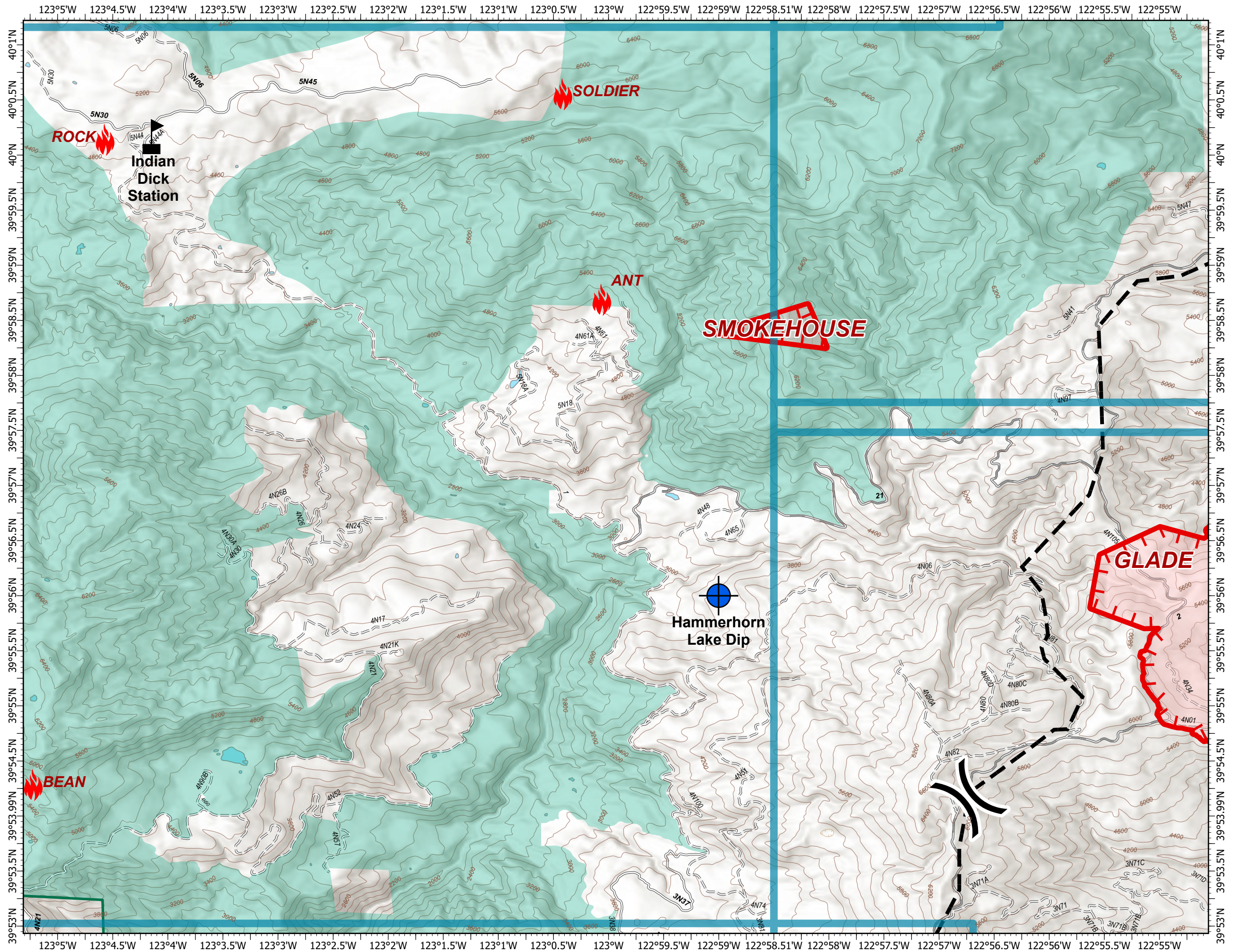

BRANCH I
 Page I-5



-  Dip Site
-  Small Fires
-  Value at Risk
-  Division Break
-  Administrative Forest
-  Uncontrolled Fire Edge
-  Planned Fire Line
-  Wildfire Daily Fire Perimeter
-  Branch I Tiles



NAD 1983 UTM Zone 10N
 Scale = 60k



IAP
 AUGUST COMPLEX
 CA-MNF-000753
 8/25/2020
 181.051 AC.

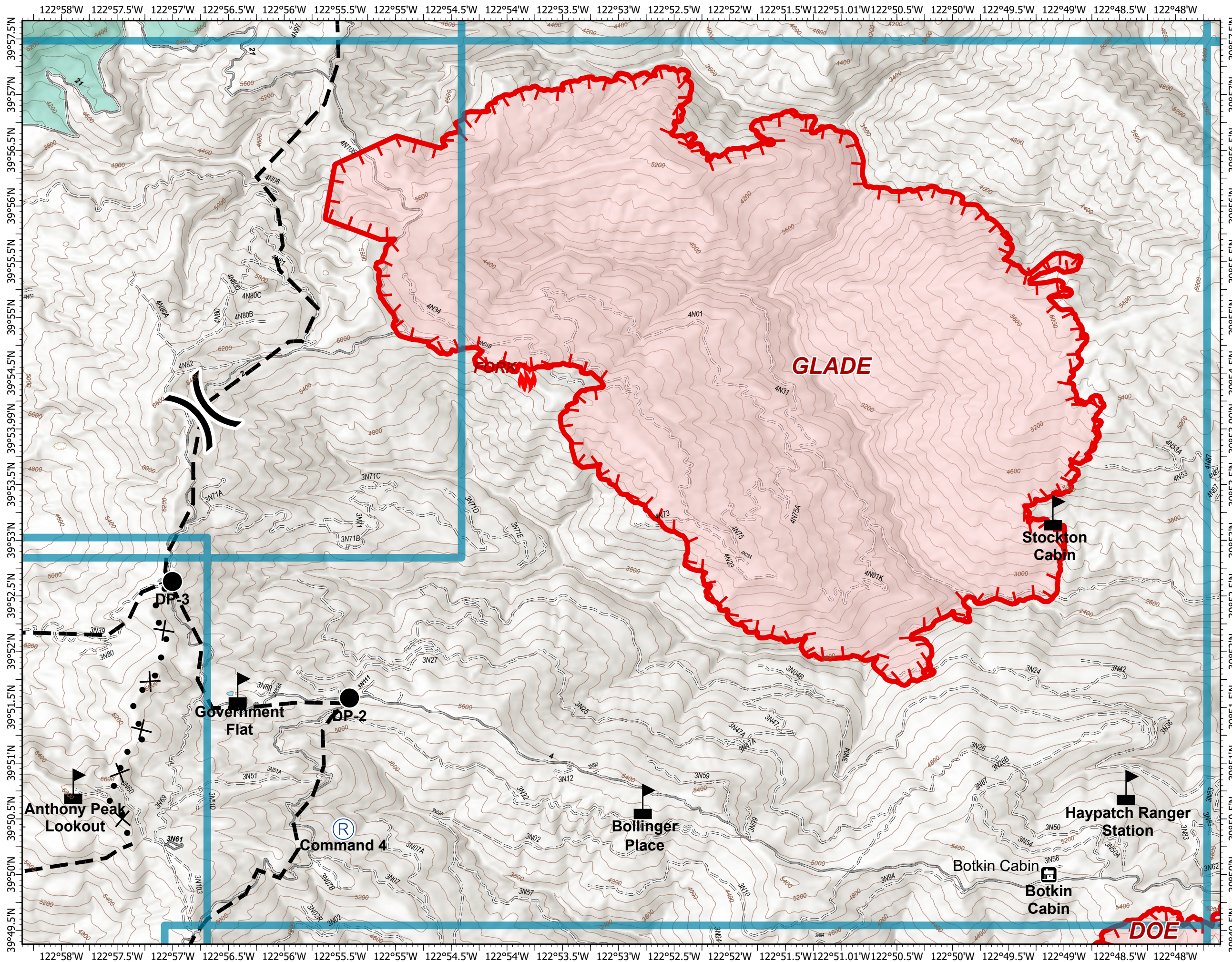
BRANCH I
 Page I-6



- Drop Point
- 🔥 Small Fires
- Ⓡ Repeater
- 🏠 Structure Wrap
- ⚠ Value at Risk
-) Division Break
- 🟩 Administrative Forest
- 🔴 Uncontrolled Fire Edge
- ✂ Proposed Dozer Line
- Planned Fire Line
- 🟡 Wildfire Daily Fire Perimeter
- 🟦 Branch I Tiles



NAD 1983 UTM Zone 10N
 Scale = 60k



DOE

IAP
 AUGUST COMPLEX
 CA-MNF-000753
 8/25/2020
 181.051 AC.

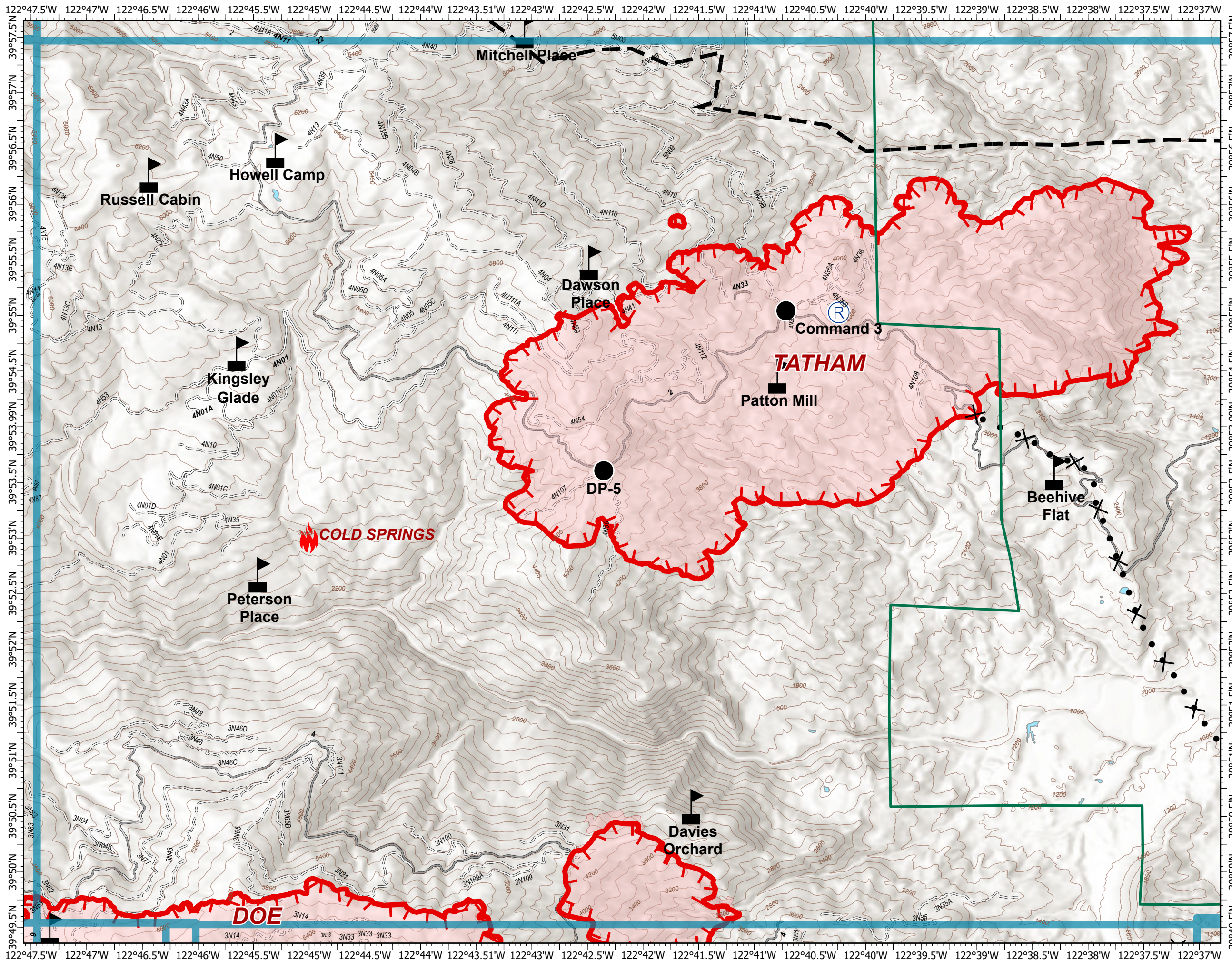
BRANCH I
 Page I-7



- Drop Point
- 🔥 Small Fires
- Ⓡ Repeater
- 🚒 Value at Risk
- ▭ Administrative Forest
- 🔴 Uncontrolled Fire Edge
- ✂ Proposed Dozer Line
- Planned Fire Line
- 🟡 Wildfire Daily Fire Perimeter
- 🟦 Branch I Tiles



NAD 1983 UTM Zone 10N
 Scale = 60k



IAP
 AUGUST COMPLEX
 CA-MNF-000753
 8/25/2020
 181.051 AC.

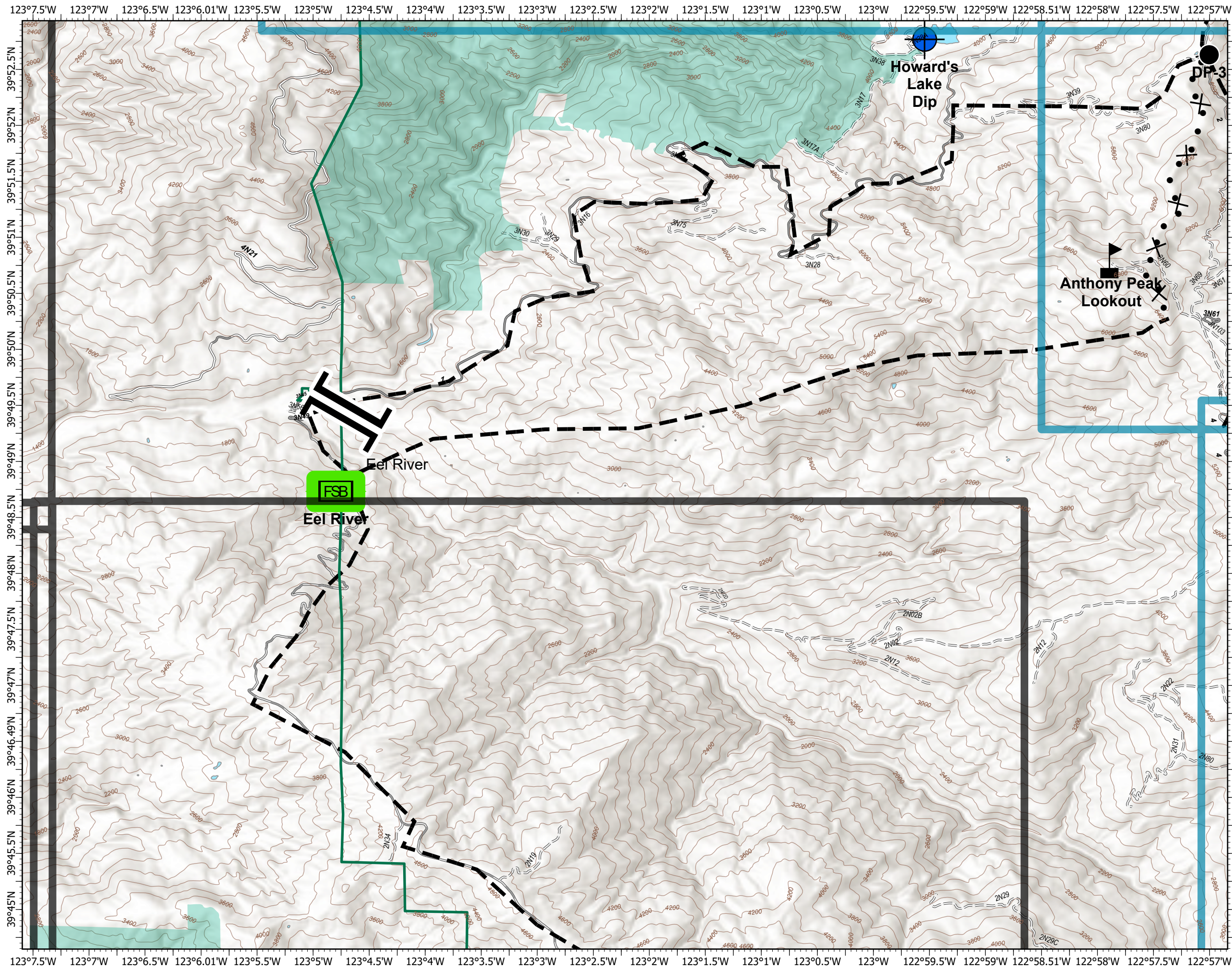

BRANCH I
 Page I-8



- Dip Site
- Drop Point
- Forward Supply Base
- Value at Risk
- Branch Break
- Administrative Forest
- Proposed Dozer Line
- Planned Fire Line
- Branch I Tiles
- Branch II Tiles



NAD 1983 UTM Zone 10N
 Scale = 60k



IAP
 AUGUST COMPLEX
 CA-MNF-000753
 8/25/2020
 181.051 AC.

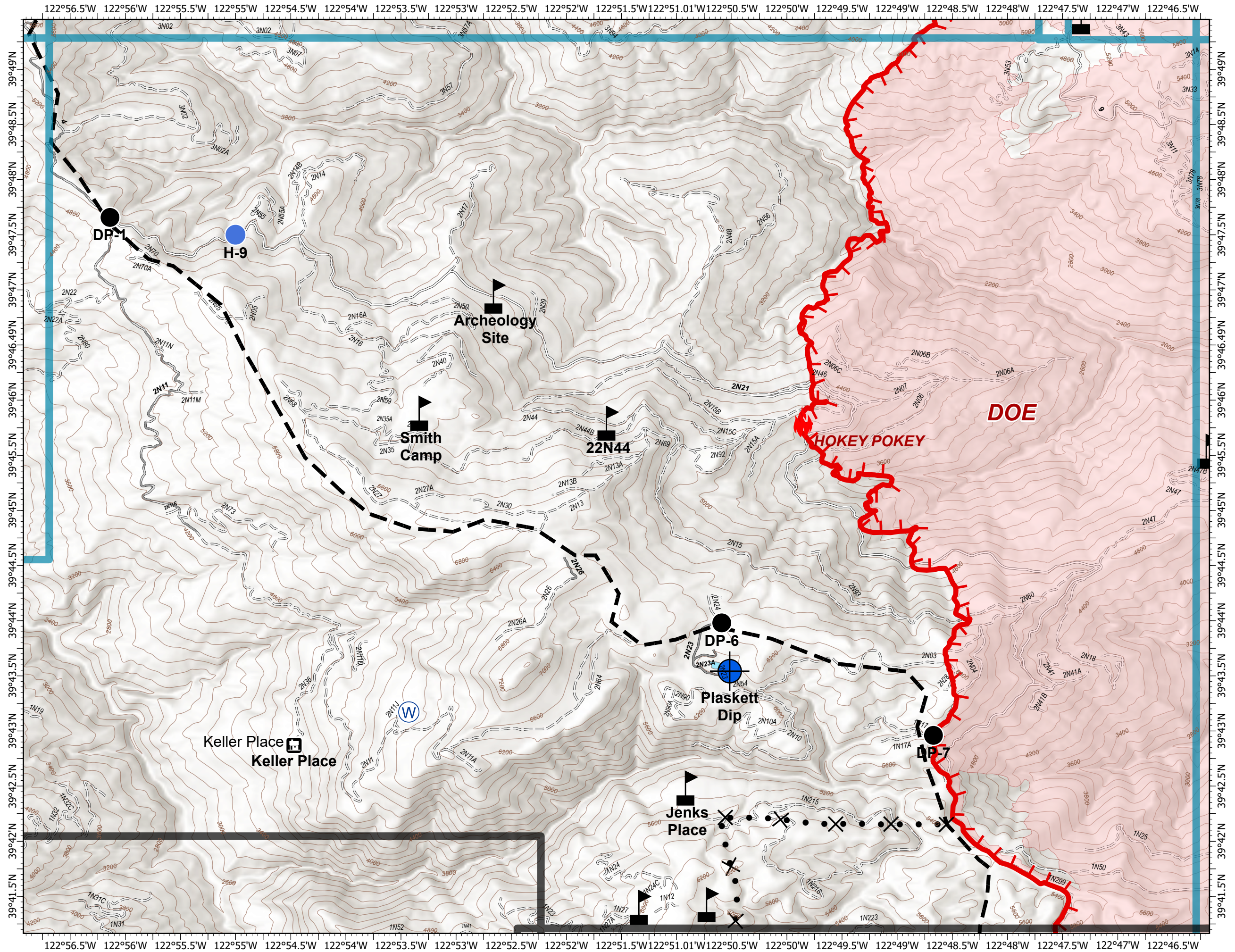

BRANCH I
 Page I-9



- Dip Site
- Drop Point
- Helispot
- Small Fires
- Structure Wrap
- Water Source
- Value at Risk
- Administrative Forest
- Uncontrolled Fire Edge
- Proposed Dozer Line
- Planned Fire Line
- Wildfire Daily Fire Perimeter
- Branch I Tiles
- Branch II Tiles



NAD 1983 UTM Zone 10N
 Scale = 60k



IAP
AUGUST COMPLEX
CA-MNF-000753
8/25/2020
181.051 AC.

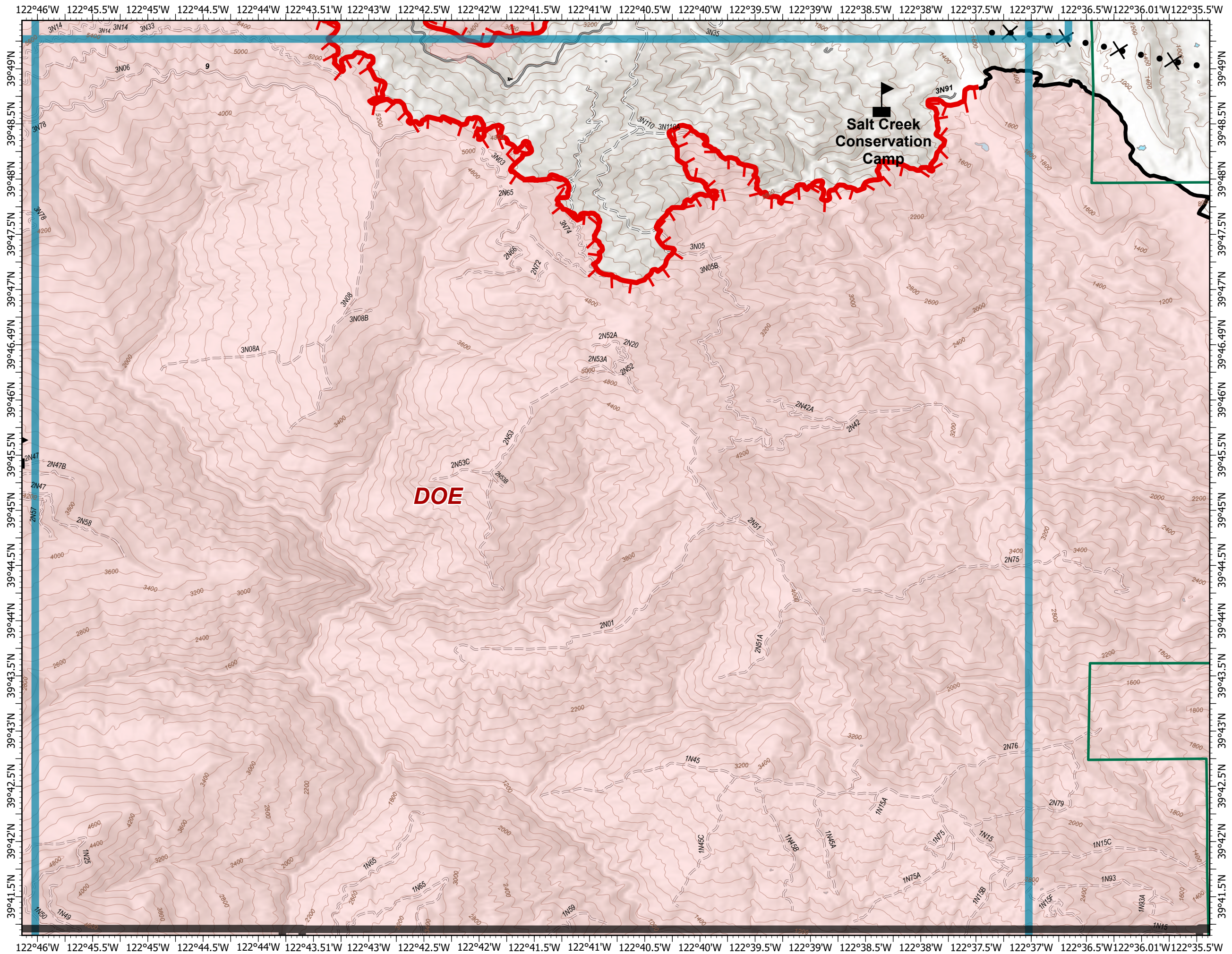
BRANCH I
Page I-10



- Value at Risk
- Administrative Forest
- Uncontrolled Fire Edge
- Contained Line
- Proposed Dozer Line
- Wildfire Daily Fire Perimeter
- Branch I Tiles
- Branch II Tiles



NAD 1983 UTM Zone 10N
Scale = 60k



IAP
AUGUST COMPLEX
CA-MNF-000753
8/25/2020
181.051 AC.

BRANCH I
Page I-11

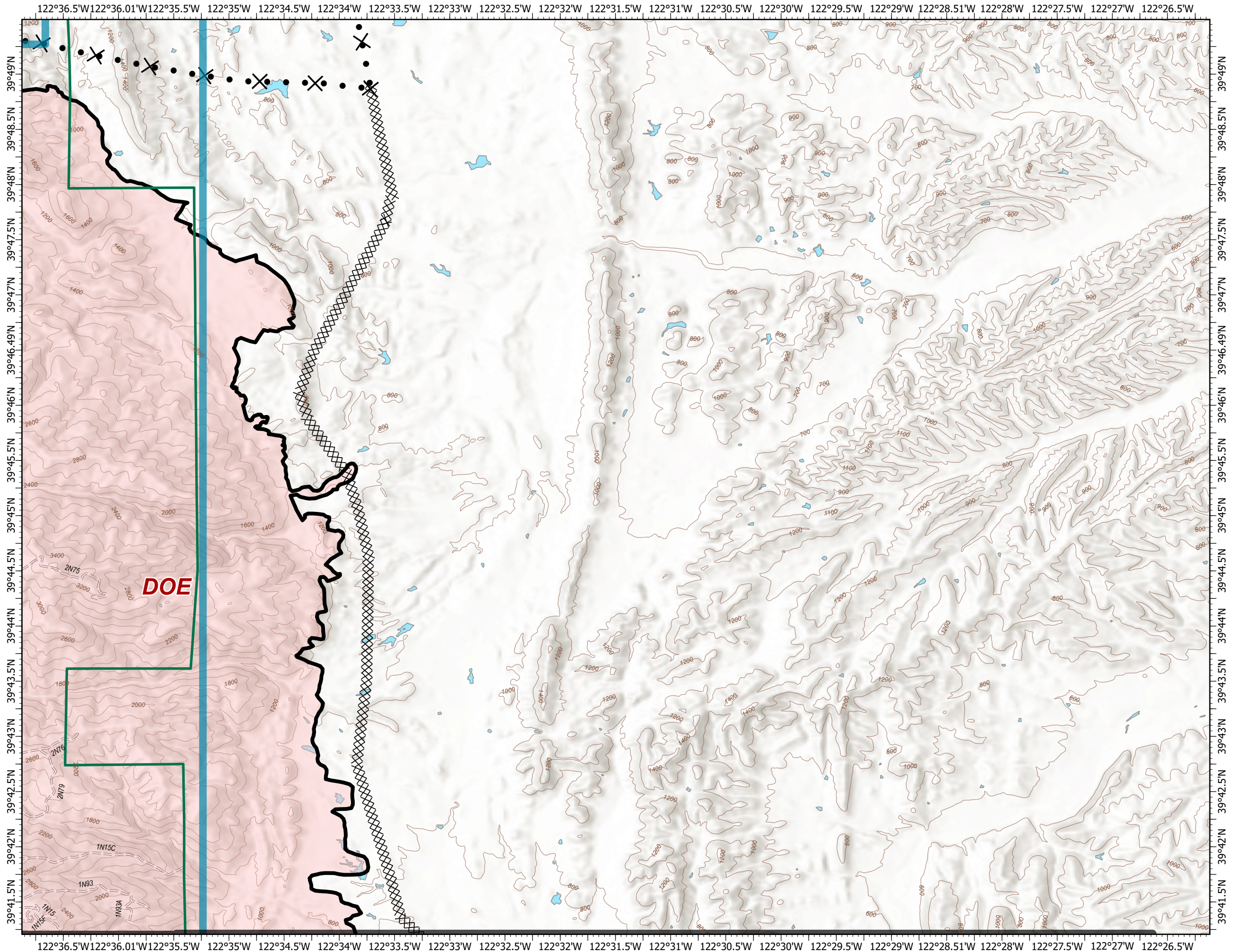


- Administrative Forest
- Contained Line
- Completed Dozer Line
- Proposed Dozer Line
- Wildfire Daily Fire Perimeter
- Branch I Tiles
- Branch II Tiles



NAD 1983 UTM Zone 10N
Scale = 60k

0 0.25 0.5 1 1.5
Miles



IAP
AUGUST COMPLEX
CA-MNF-000753
8/25/2020
181.051 AC.

Branch II
Page II-1

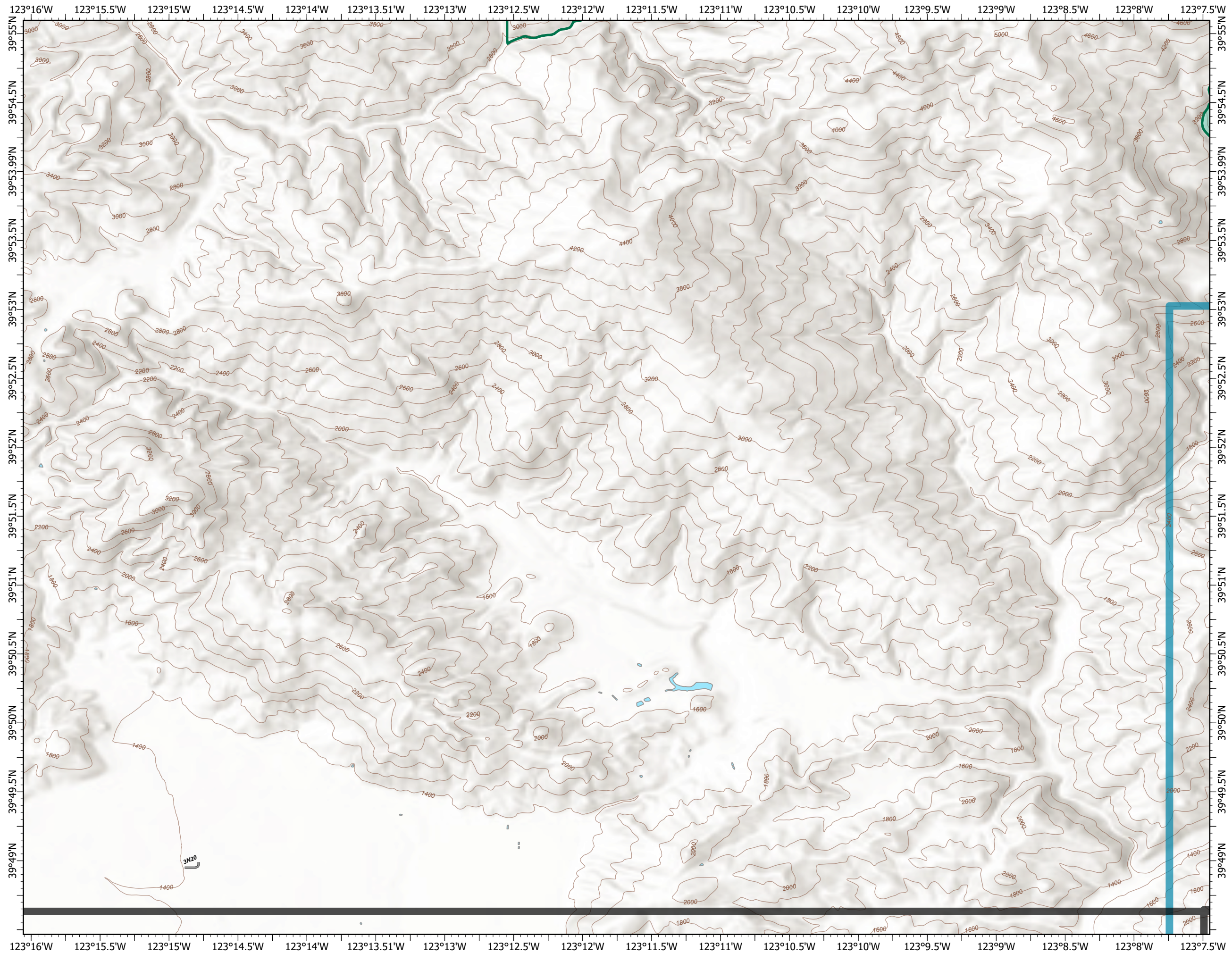


- Administrative Forest
- Wilderness
- Branch I Tiles
- Branch II Tiles



NAD 1983 UTM Zone 10N
Scale = 48k




0 0.25 0.5 1 Miles



IAP
AUGUST COMPLEX
CA-MNF-000753
8/25/2020
181.051 AC.

Branch II
Page II-2




-  Wilderness
-  Branch I Tiles
-  Branch II Tiles



NAD 1983 UTM Zone 10N
Scale = 48k

0 0.25 0.5 1 Miles



IAP
AUGUST COMPLEX
CA-MNF-000753
8/25/2020
181.051 AC.

Branch II
Page II-3

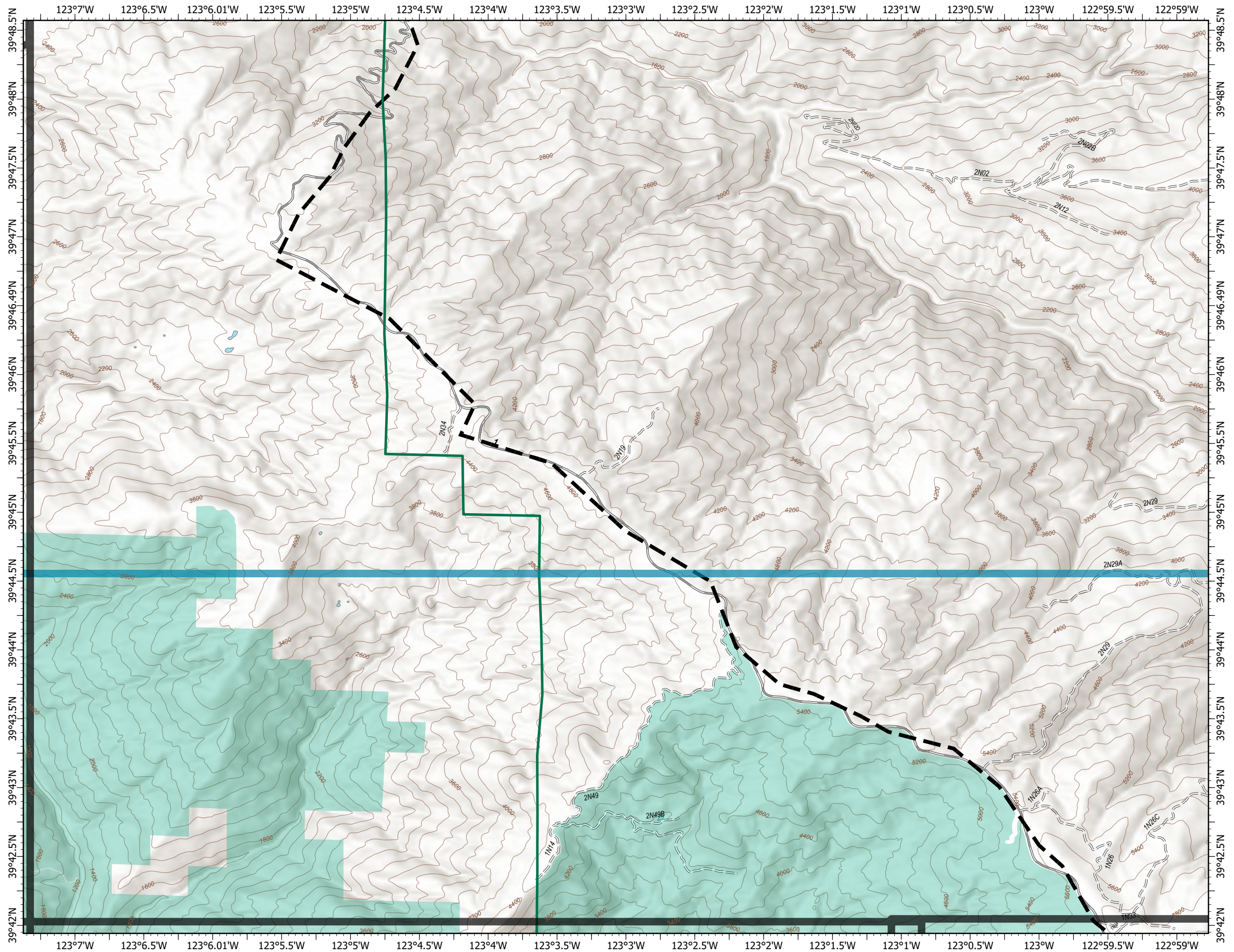


- Forward Supply Base
- Planned Fire Line
- Administrative Forest
- Wilderness
- Branch I Tiles
- Branch II Tiles



NAD 1983 UTM Zone 10N
Scale = 48k

0 0.25 0.5 1 Miles



IAP
AUGUST COMPLEX
CA-MNF-000753
8/25/2020
181.051 AC.

Branch II
Page II-4




- Administrative Forest
- Wilderness
- Branch II Tiles



NAD 1983 UTM Zone 10N
Scale = 48k

0 0.25 0.5 1 Miles



IAP
AUGUST COMPLEX
CA-MNF-000753
8/25/2020
181.051 AC.

Branch II
Page II-5

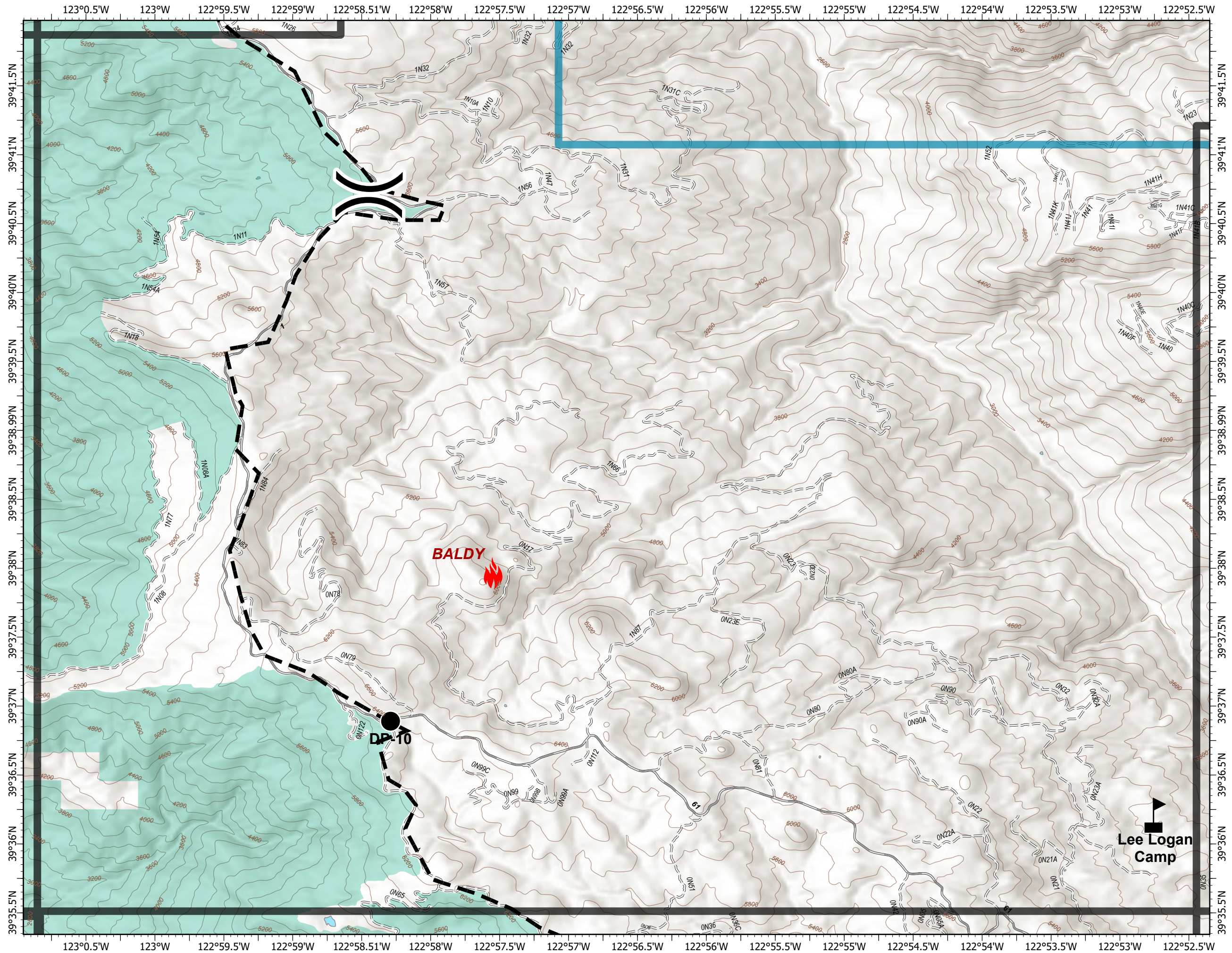


- Drop Point
- 🔥 Small Fires
- ⚠ Value at Risk
- ⌘ Division Break
- - - Planned Fire Line
- ▭ Administrative Forest
- ▭ Wilderness
- ▭ Branch I Tiles
- ▭ Branch II Tiles



NAD 1983 UTM Zone 10N
Scale = 48k

0 0.25 0.5 1 Miles



Lee Logan Camp

IAP
AUGUST COMPLEX
CA-MNF-000753
8/25/2020
181.051 AC.

Branch III
Page III-1

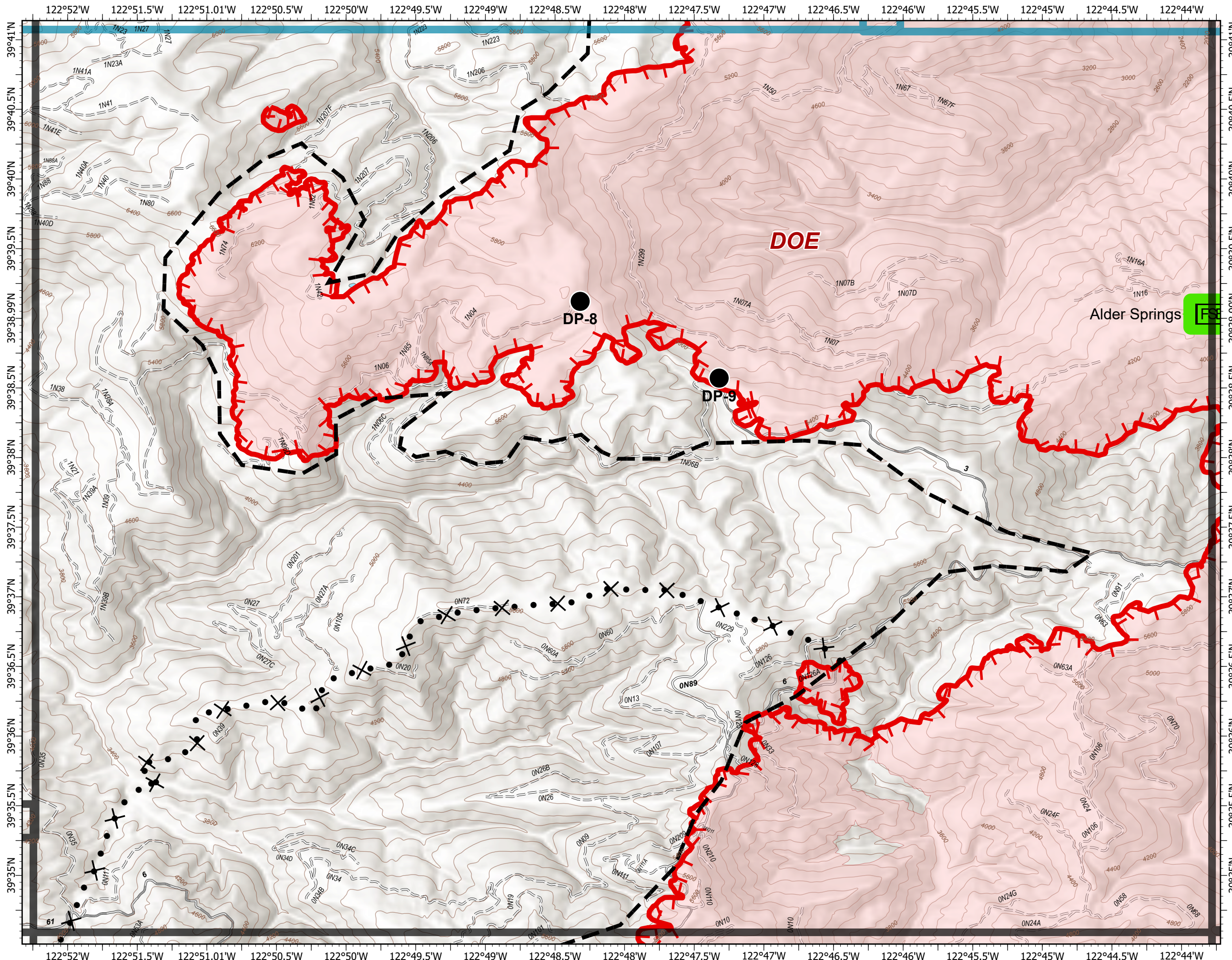


- Drop Point
- FSB Forward Supply Base
- ▲ Value at Risk
- Uncontrolled Fire Edge
- X Proposed Dozer Line
- - - Planned Fire Line
- Wildfire Daily Fire Perimeter
- Administrative Forest
- Branch I Tiles
- Branch II Tiles



NAD 1983 UTM Zone 10N
Scale = 48k

0 0.25 0.5 1 Miles



IAP
 AUGUST COMPLEX
 CA-MNF-000753
 8/25/2020
 181.051 AC.

Branch III
 Page III-2

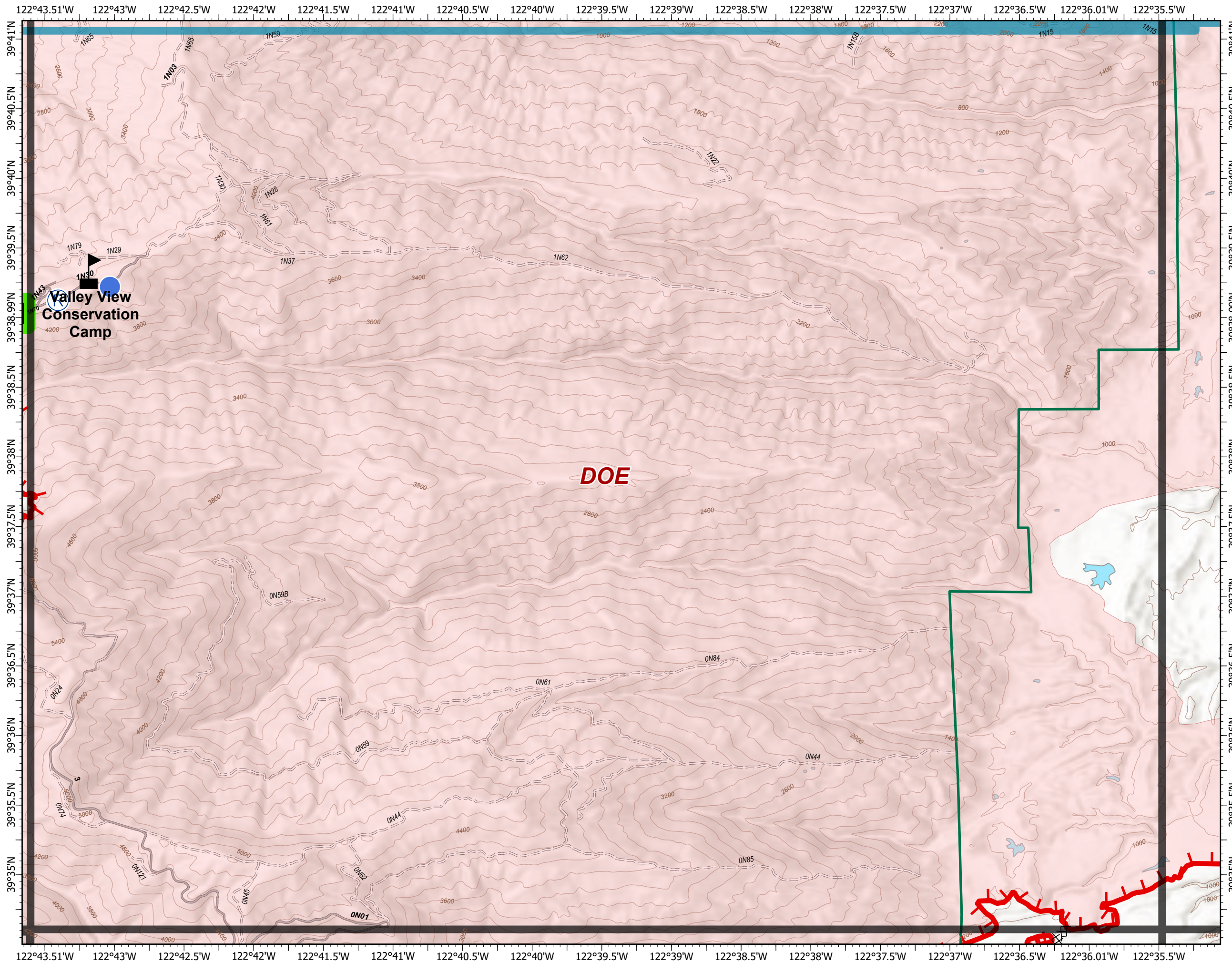


- Helispot
- Ⓡ Repeater
- FSB Forward Supply Base
- ▲ Value at Risk
- Uncontrolled Fire Edge
- Completed Dozer Line
- Wildfire Daily Fire Perimeter
- Administrative Forest
- Branch I Tiles
- Branch II Tiles



NAD 1983 UTM Zone 10N
 Scale = 48k

0 0.25 0.5 1 Miles



IAP
AUGUST COMPLEX
CA-MNF-000753
8/25/2020
181.051 AC.

Branch III
Page III-3

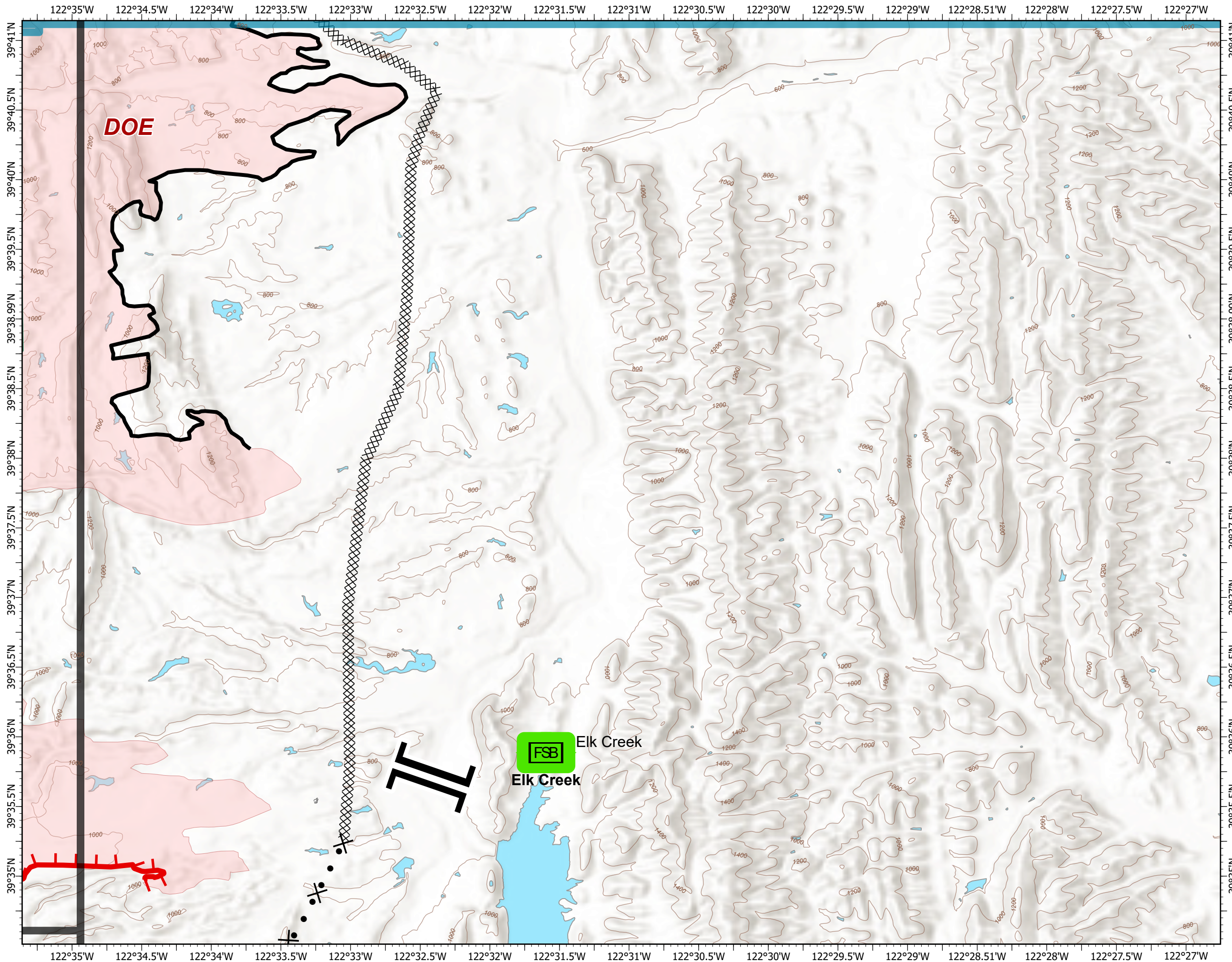


- Forward Supply Base
- Branch Break
- Uncontrolled Fire Edge
- Contained Line
- Completed Dozer Line
- Proposed Dozer Line
- Wildfire Daily Fire Perimeter
- Administrative Forest
- Branch I Tiles
- Branch II Tiles



NAD 1983 UTM Zone 10N
Scale = 48k

0 0.25 0.5 1 Miles



IAP
 AUGUST COMPLEX
 CA-MNF-000753
 8/25/2020
 181.051 AC.

Branch III
 Page III-5

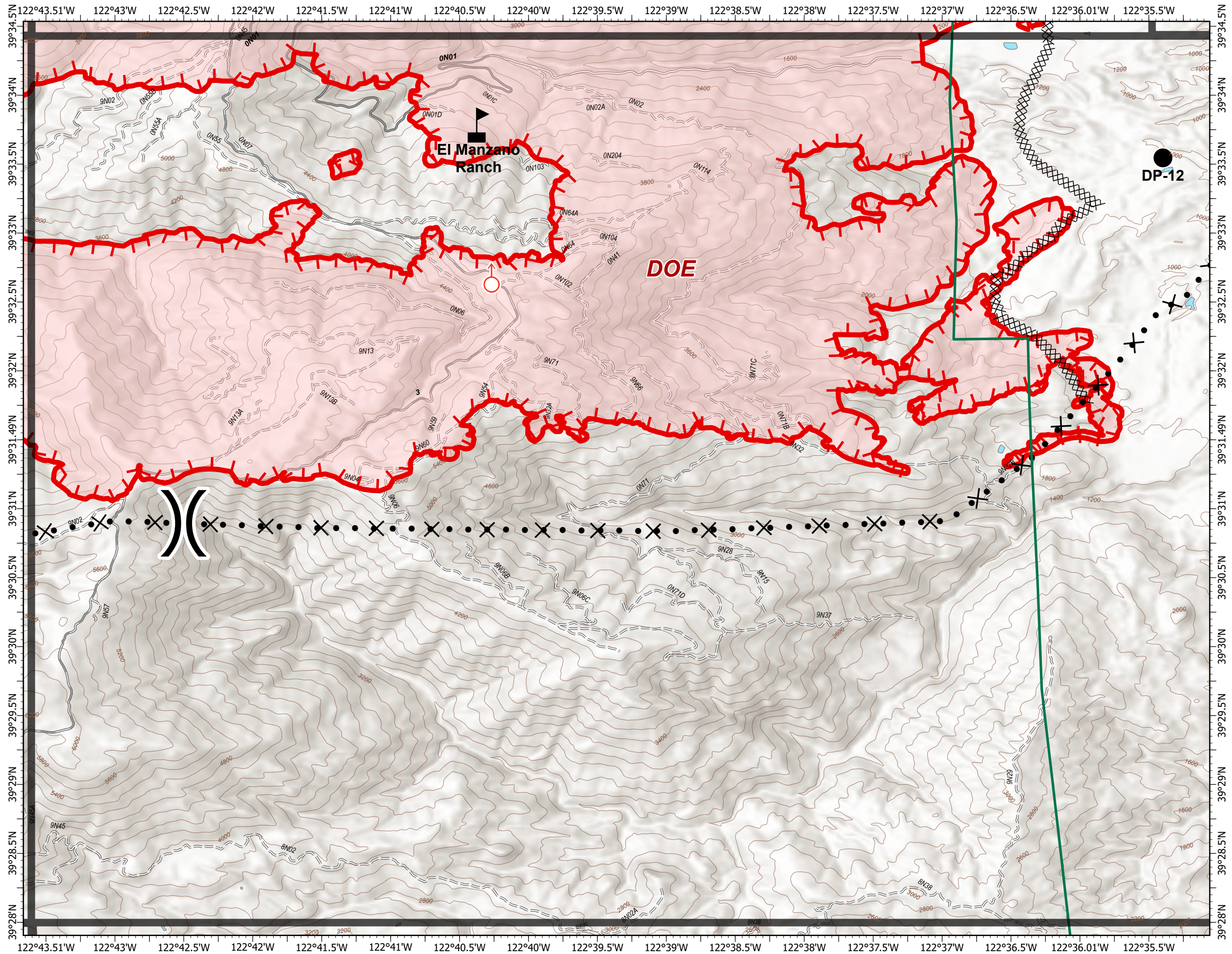


- Drop Point
- Spot Fire
- ▲ Value at Risk
-) Division Break
- ▬ Uncontrolled Fire Edge
- XX Completed Dozer Line
- X• Proposed Dozer Line
- ▭ Wildfire Daily Fire Perimeter
- ▭ Administrative Forest
- ▭ Branch II Tiles



NAD 1983 UTM Zone 10N
 Scale = 48k

0 0.25 0.5 1 Miles



IAP
AUGUST COMPLEX
CA-MNF-000753
8/25/2020
181.051 AC.

Branch III
Page III-7

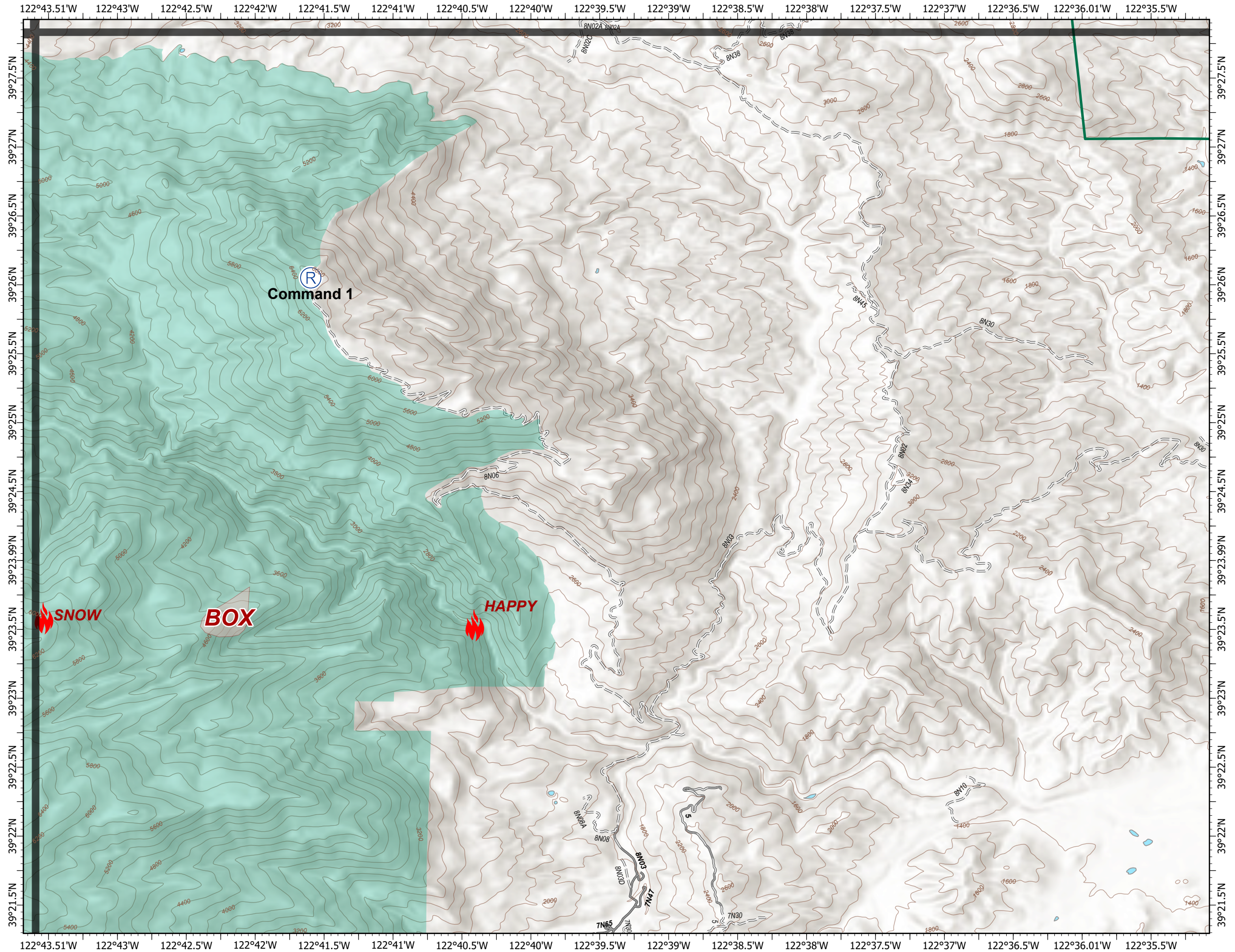


- Helispot
- 🔥 Small Fires
- Ⓡ Repeater
- 🟡 Wildfire Daily Fire Perimeter
- 🟩 Administrative Forest
- 🟩 Wilderness
- 🟩 Branch II Tiles



NAD 1983 UTM Zone 10N
Scale = 48k









0 0.25 0.5 1 Miles



IAP
AUGUST COMPLEX
CA-MNF-000753
8/25/2020
181.051 AC.

Branch IV
Page IV-2

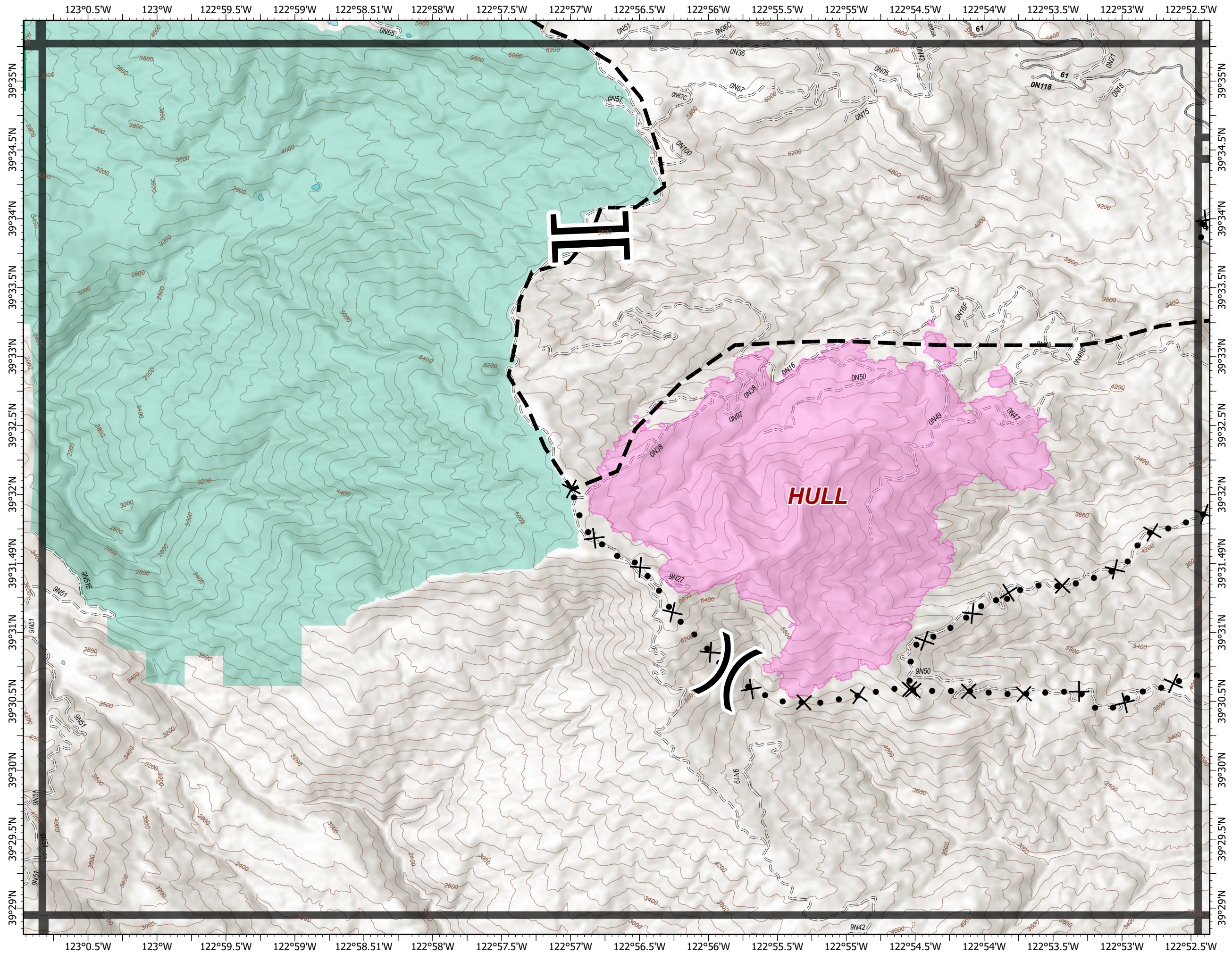


-  Division Break
-  Branch Break
-  Proposed Dozer Line
-  Planned Fire Line
-  Other Fire
-  Administrative Forest
-  Wilderness
-  Branch II Tiles



NAD 1983 UTM Zone 10N
Scale = 48k

0 0.25 0.5 1 Miles



IAP
AUGUST COMPLEX
CA-MNF-000753
8/25/2020
181.051 AC.

Branch IV
Page IV-3

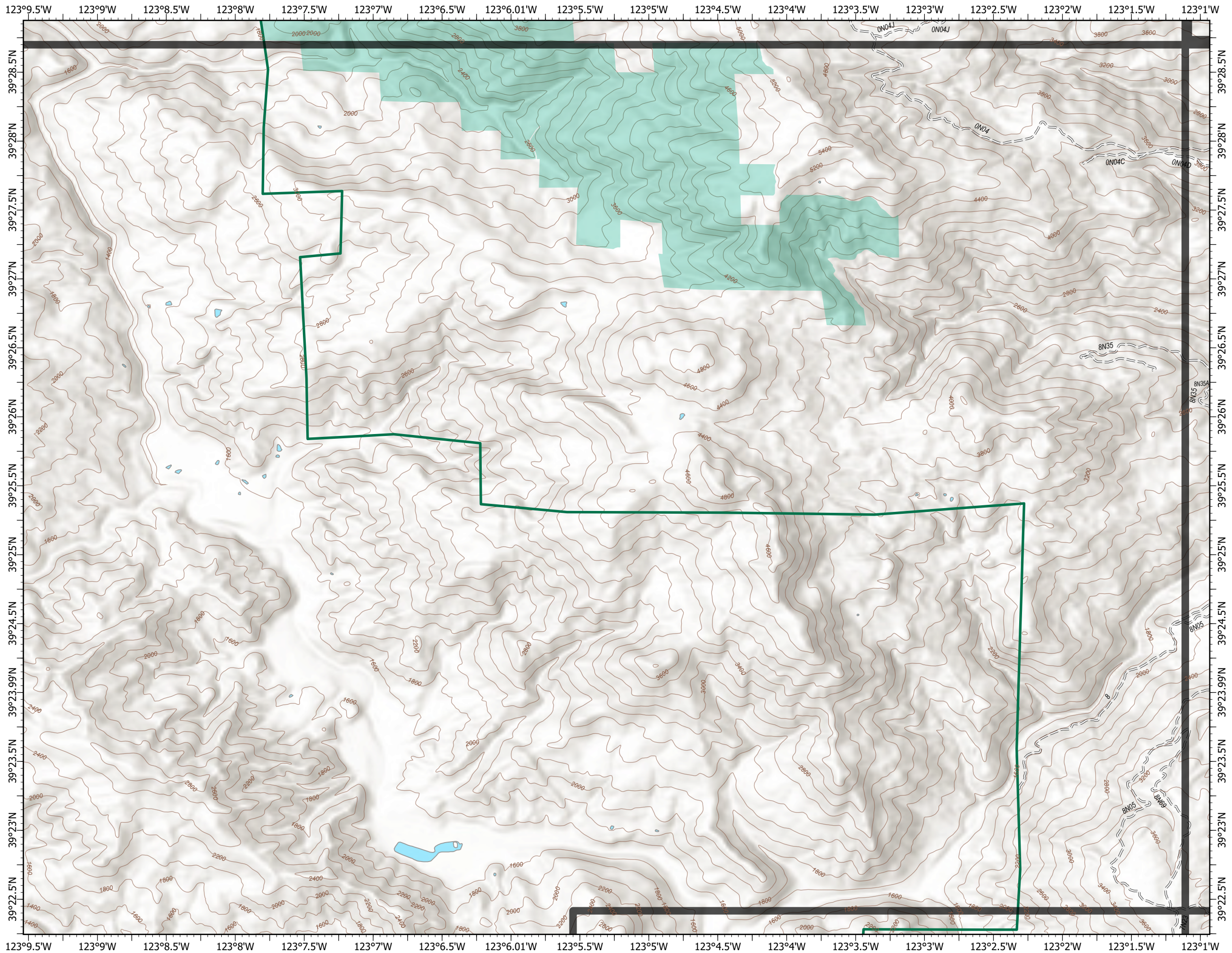


- Administrative Forest
- Wilderness
- Branch II Tiles



NAD 1983 UTM Zone 10N
Scale = 48k

0 0.25 0.5 1 Miles



IAP
AUGUST COMPLEX
CA-MNF-000753
8/25/2020
181.051 AC.

Branch IV
Page IV-4

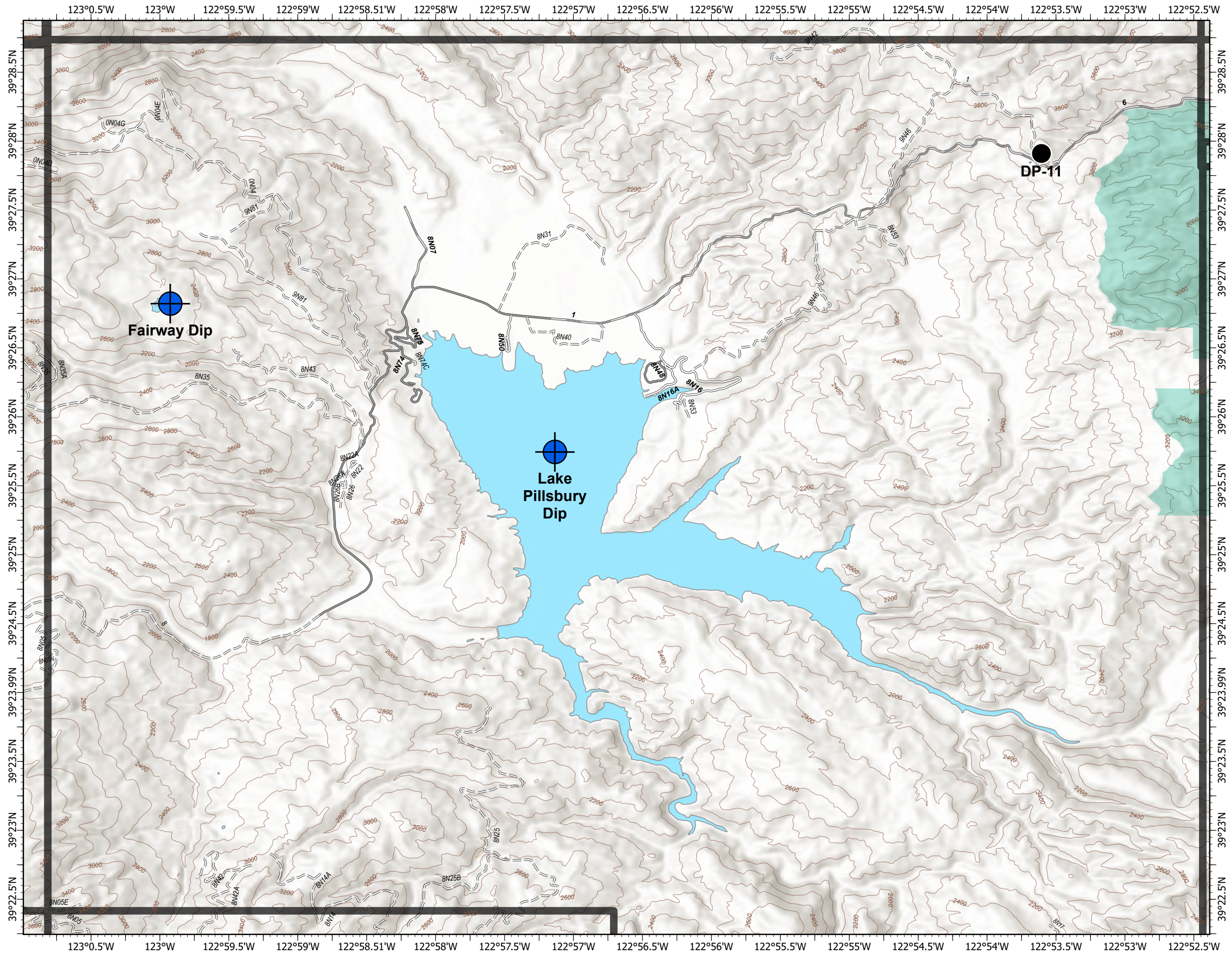


- Dip Site
- Drop Point
- Administrative Forest
- Wilderness
- Branch II Tiles



NAD 1983 UTM Zone 10N
Scale = 48k

0 0.25 0.5 1 Miles



IAP
AUGUST COMPLEX
CA-MNF-000753
8/25/2020
181.051 AC.

Branch IV
Page IV-5



- Spot Fire
- Administrative Forest
- Branch II Tiles



NAD 1983 UTM Zone 10N
Scale = 48k

0 0.25 0.5 1 Miles

