



























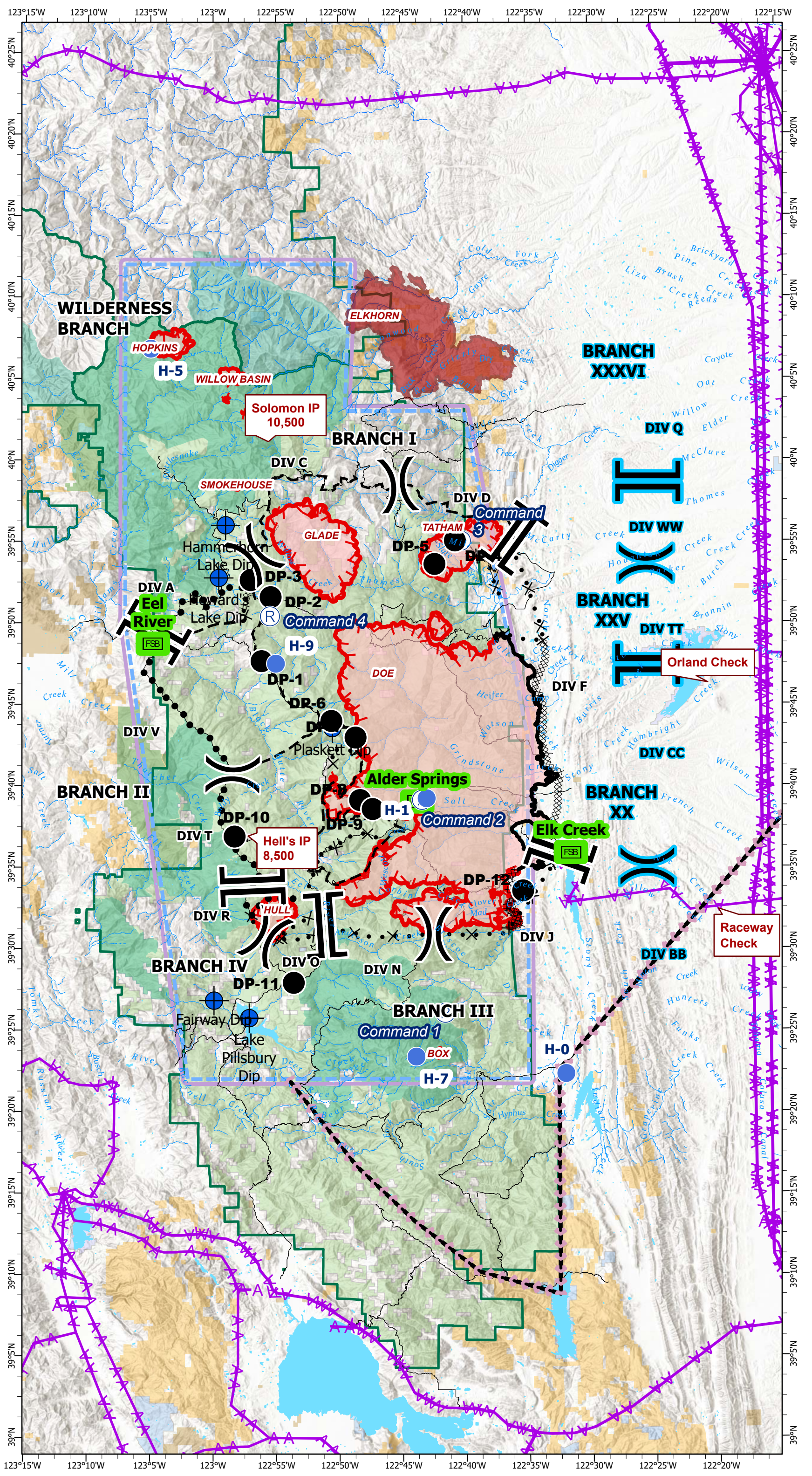
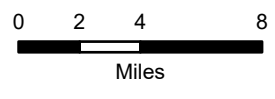
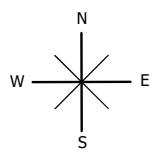


**PILOT MAP  
AUGUST COMPLEX  
CA-MNF-000753  
8/25/2020**

-  TFR
-  Aviation Obstacle
-  Flight Route
-  Uncontrolled Fire Edge
-  Contained Line
-  Completed Dozer Line
-  Completed Hand Line
-  Proposed Dozer Line
-  Planned Fire Line
-  Planned Secondary Line
-  Wildfire Daily Fire Perimeter
-  Cal Fire Incident
-  Lake
- Management Agency**
-  BIA
-  BLM
-  COE
-  ST
-  USDA FS
-  Administrative Forest
-  Wilderness
-  Dip Site
-  Drop Point
-  Helispot
-  Repeater
-  Forward Supply Base
-  Branch Break
-  Division Break
-  Cal Fire Branch Break
-  Cal Fire Division Break



Datum: NAD 1983



**August Complex Location Information**

Name	Latitude	Longitude	Elevation
Ant	39° 58.654' N	123° 0.0635' W	
Baldy	39° 37.938' N	122° 57.546' W	
Ball	39° 58.021' N	122° 53.876' W	
Baseball	39° 45.238' N	122° 56.253' W	
Bean	39° 54.251' N	123° 05.221' W	
Box	39° 23.571' N	122° 42.219' W	
Brushy	39° 30.988' N	122° 48.243' W	
Cold Springs	39° 52.975' N	122° 45.524' W	
Command 1	39° 26.050' N	122° 41.597' W	
Command 2	39° 39.124' N	122° 43.405' W	
Command 3	39° 55.026' N	122° 40.241' W	
Command 4	39° 50.407' N	122° 55.468' W	
Corbin	39° 32.034' N	122° 41.525' W	
DP-1	39° 47.657' N	122° 56.138' W	
DP-2	39° 51.584' N	122° 55.413' W	
DP-3	39° 52.630' N	122° 57.002' W	
DP-4	39° 55.042' N	122° 40.716' W	
DP-5	39° 53.605' N	122° 42.353' W	
DP-6	39° 43.980' N	122° 50.591' W	
DP-7	39° 42.960' N	122° 48.671' W	
DP-8	39° 39.121' N	122° 48.319' W	
DP-9	39° 38.570' N	122° 47.321' W	
DP-10	39° 36.890' N	122° 58.291' W	
DP-11	39° 27.910' N	122° 53.606' W	
DP-12	39° 33.545' N	122° 35.398' W	
Doe	39° 42.635' N	122° 40.012' W	
Fairway Dip	39° 26.821' N	122° 59.924' W	
Fork	39° 54.433' N	122° 53.818' W	
FSB	39° 48.732' N	123° 04.797' W	
FSB	39° 35.886' N	122° 31.596' W	
FSB	39° 39.029' N	122° 43.777' W	
FSB	39° 39.029' N	122° 43.777' W	
Glade	39° 55.864' N	122° 53.245' W	
H-0	39° 22.323' N	122° 32.049' W	
H-1	39° 39.221' N	122° 43.032' W	
H-5	40° 06.270' N	123° 04.967' W	
H-7	39° 23.367' N	122° 43.896' W	
H-9	39° 47.500' N	122° 55.000' W	
Hammerhorn Lake Dip	39° 56.000' N	122° 59.000' W	
Howard's Lake Dip	39° 52.768' N	122° 59.542' W	
Happy	39° 23.505' N	122° 40.406' W	
Hell's IP	39° 36.920' N	122° 57.220' W	8,500'
High	39° 30.922' N	122° 45.791' W	
Hokey Pokey	39° 45.769' N	122° 49.854' W	
Hopkins	40° 07.021' N	123° 03.916' W	
Hulls Grave	39° 31.977' N	122° 55.738' W	
ICP	39° 31.261' N	122° 12.018' W	
Knee Cap	39° 34.524' N	122° 46.597' W	
Lake Pillsbury Dip	39° 25.745' N	122° 57.134' W	
Linn	40° 02.081' N	122° 51.007' W	
North	40° 10.784' N	123° 13.225' W	
Orland Check	39° 46.290' N	122° 20.637' W	
Plaskett Dip	39° 43.542' N	122° 50.518' W	
Raceway Check	39° 32.400' N	122° 19.920' W	
Rock	40° 00.108' N	123° 04.568' W	
Solomon IP	40° 01.130' N	122° 55.580' W	10,500'
Smokehouse	39° 58.475' N	122° 58.232' W	
Snow	39° 23.556' N	122° 43.532' W	
Soldier	40° 00.521' N	123° 00.413' W	
Stoneyford Sling Site	39° 22.323' N	122° 32.048' W	
Tatham	39° 54.948' N	122° 41.455' W	
Timber Refuge Area	39° 34.254' N	122° 36.236' W	
Vinegar Peak	40° 04.119' N	122° 58.172' W	
Willow Basin	40° 05.190' N	122° 58.732' W	

FREQUENCIES	RX	TONE	TX	TONE	AM/FM
AIR TCTICS	172.4500		172.4500		FM
ROTOR VICTOR	124.2250		124.2250		AM
				T2, T5North T9Alder, T1- T6 Snow Mount	
MNF FIRE	171.5500		164.5000		FM
DECK	163.1000		163.1000		FM
AIR TO GROUND TACTICAL	172.3500		172.3500		FM
AIR TO GROUND COMMAND	168.3375		168.3375		FM
					FM
					FM
					FM
					FM
					FM
					FM
CALCORD	156.0750	(T6) 156.7	156.0750	(T6) 156.7	FM
AIR GUARD	168.6250		168.6250	(T1) 110.9	FM

