

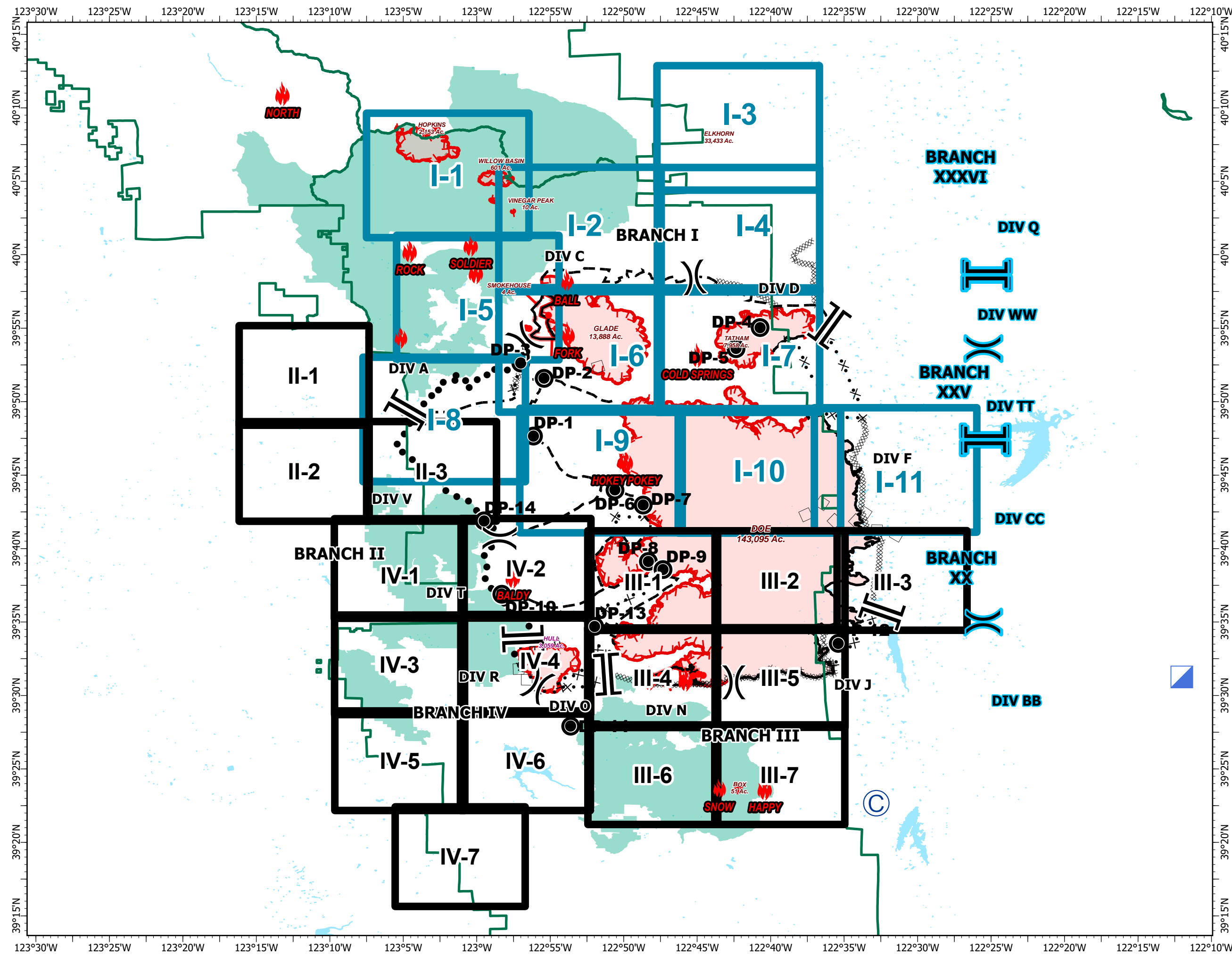
**IAP**  
**AUGUST COMPLEX**  
**CA-MNF-000753**  
**8/27/2020**  
**200,465 AC.**



- Wildfire Daily Fire Perimeter
- Active Burnout
- Uncontrolled Fire Edge
- Contained Line
- Completed Dozer Line
- Completed Hand Line
- Active Burnout
- Proposed Dozer Line
- Planned Fire Line
- Planned Secondary Line
- Aerial Retardant Drop
- Cal Fire Branch Break
- Camp
- Drop Point
- Small Fires
- Incident Command Post
- Cal Fire Division Break
- Division Break
- Branch Break
- Administrative Forest
- Wilderness



NAD 1983 UTM Zone 10N  
 0 2.5 5 10 Miles



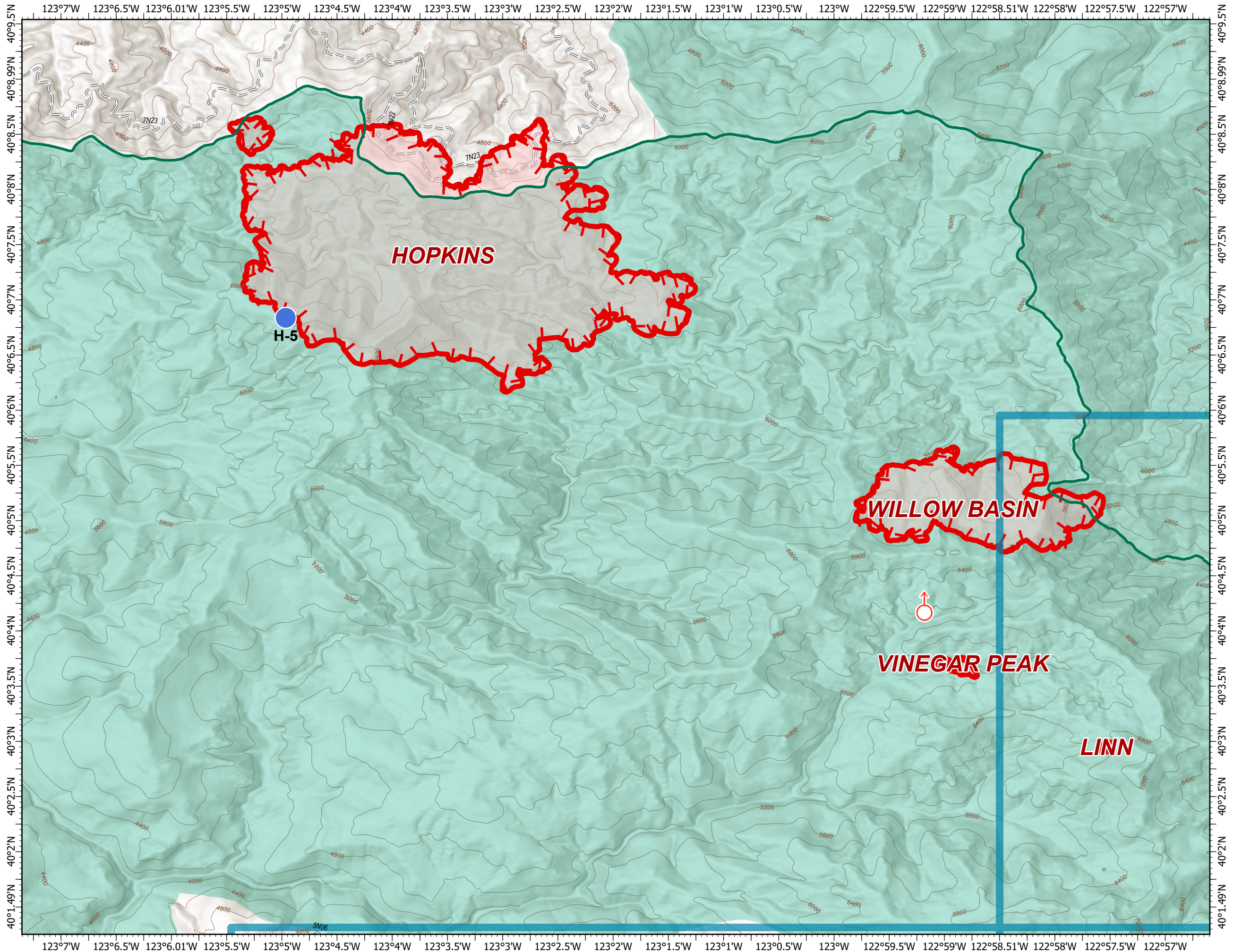


IAP  
AUGUST COMPLEX  
CA-MNF-000753  
8/27/2020  
200,465AC.

Branch I  
Page I-1



- Helispot
- ◊ Spot Fire
- ▭ Administrative Forest
- ▭ Uncontrolled Fire Edge
- ▭ Wildfire Daily Fire Perimeter
- ▭ Branch I Tiles



NAD 1983 UTM Zone 10N  
Scale = 60k  
0 0.25 0.5 1 1.5 Miles





IAP  
AUGUST COMPLEX  
CA-MNF-000753  
8/27/2020  
200,465 AC.

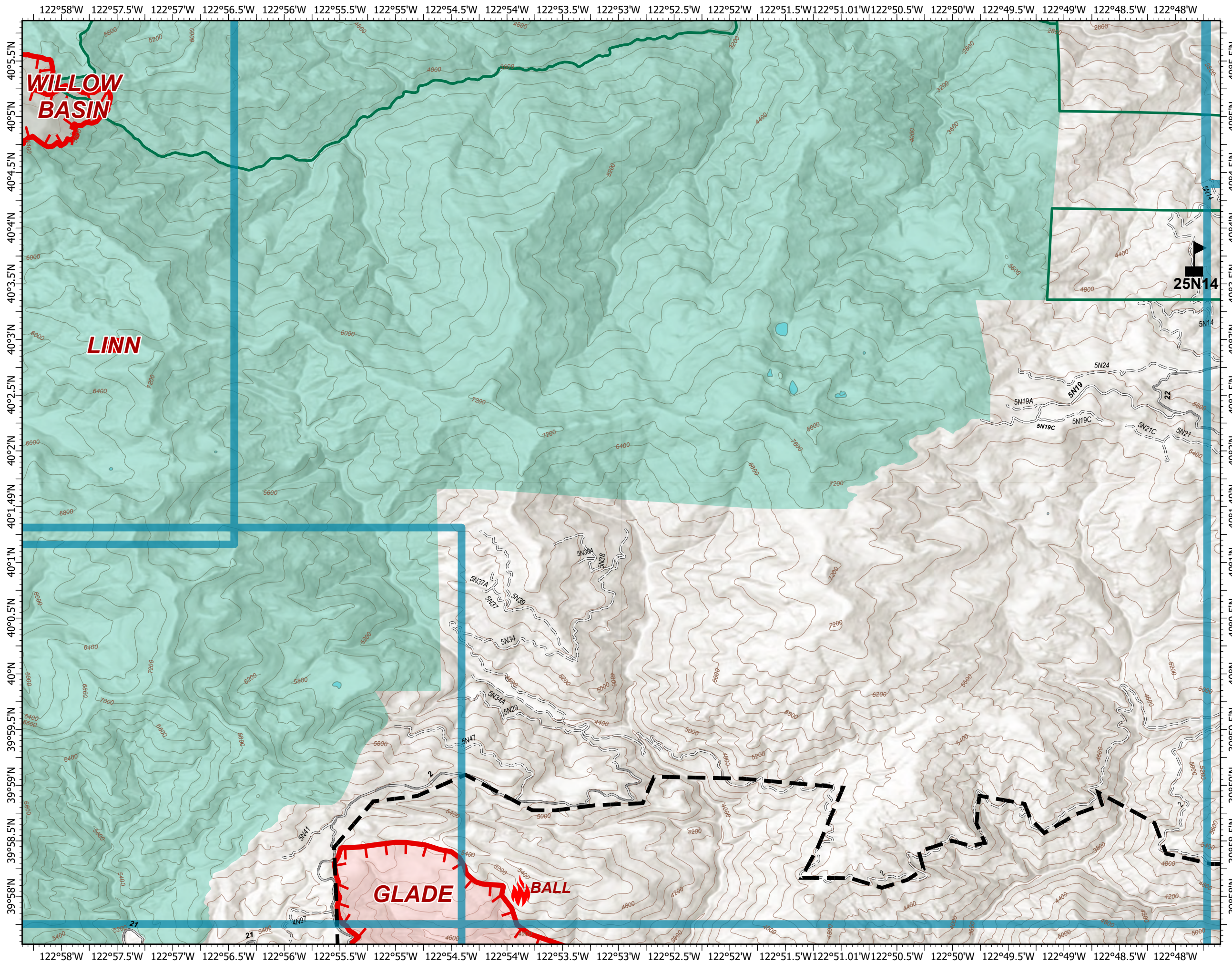

Branch I  
Page I-2



- Small Fires
- Value at Risk
- Administrative Forest
- Uncontrolled Fire Edge
- Planned Fire Line
- Wildfire Daily Fire Perimeter
- Branch I Tiles



NAD 1983 UTM Zone 10N  
Scale = 60k



25N14

GLADE BALL

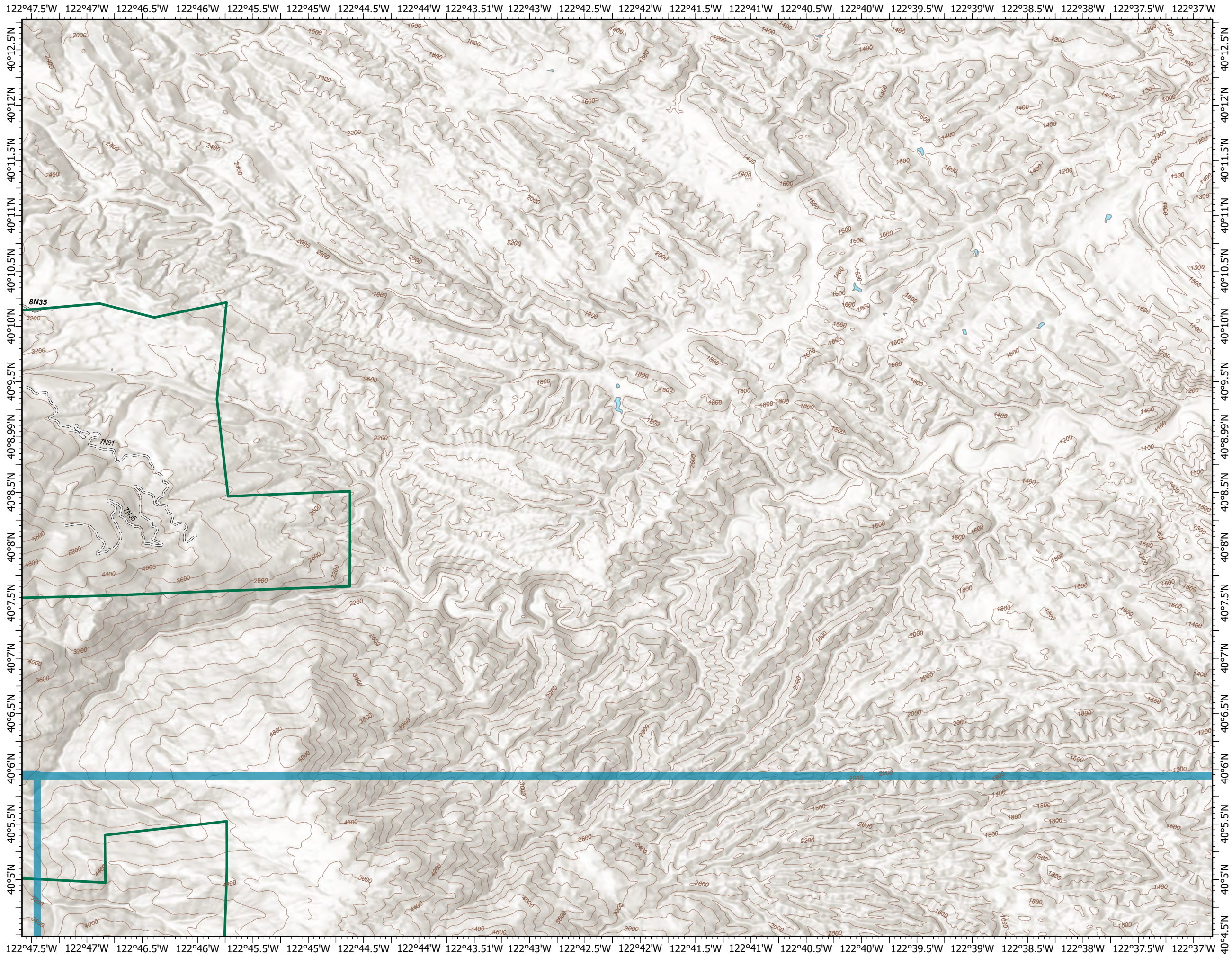


IAP  
AUGUST COMPLEX  
CA-MNF-000753  
8/27/2020  
200,465AC.

Branch I  
Page I-3



- Administrative Forest
- Branch I Tiles



NAD 1983 UTM Zone 10N  
Scale = 60k  
0 0.25 0.5 1 1.5 Miles






IAP  
 AUGUST COMPLEX  
 CA-MNF-000753  
 8/27/2020  
 200,465AC.

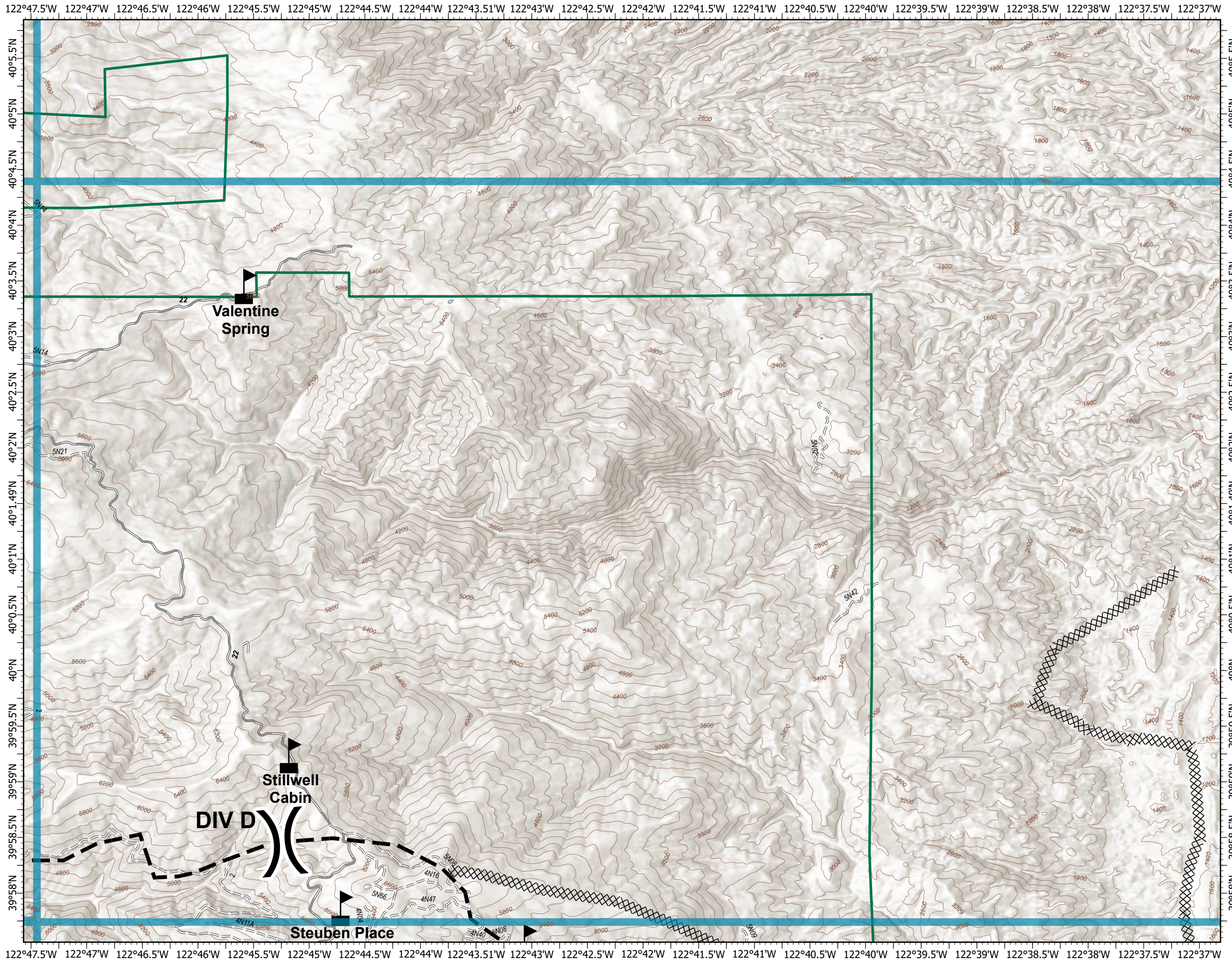
Branch I  
 Page I-4



-  Value at Risk
-  Division Break
-  Administrative Forest
-  Completed Dozer Line
-  Planned Fire Line
-  Branch I Tiles



NAD 1983 UTM Zone 10N  
 Scale = 60k  
 0 0.25 0.5 1 1.5 Miles





IAP  
 AUGUST COMPLEX  
 CA-MNF-000753  
 8/27/2020  
 200,465 AC.

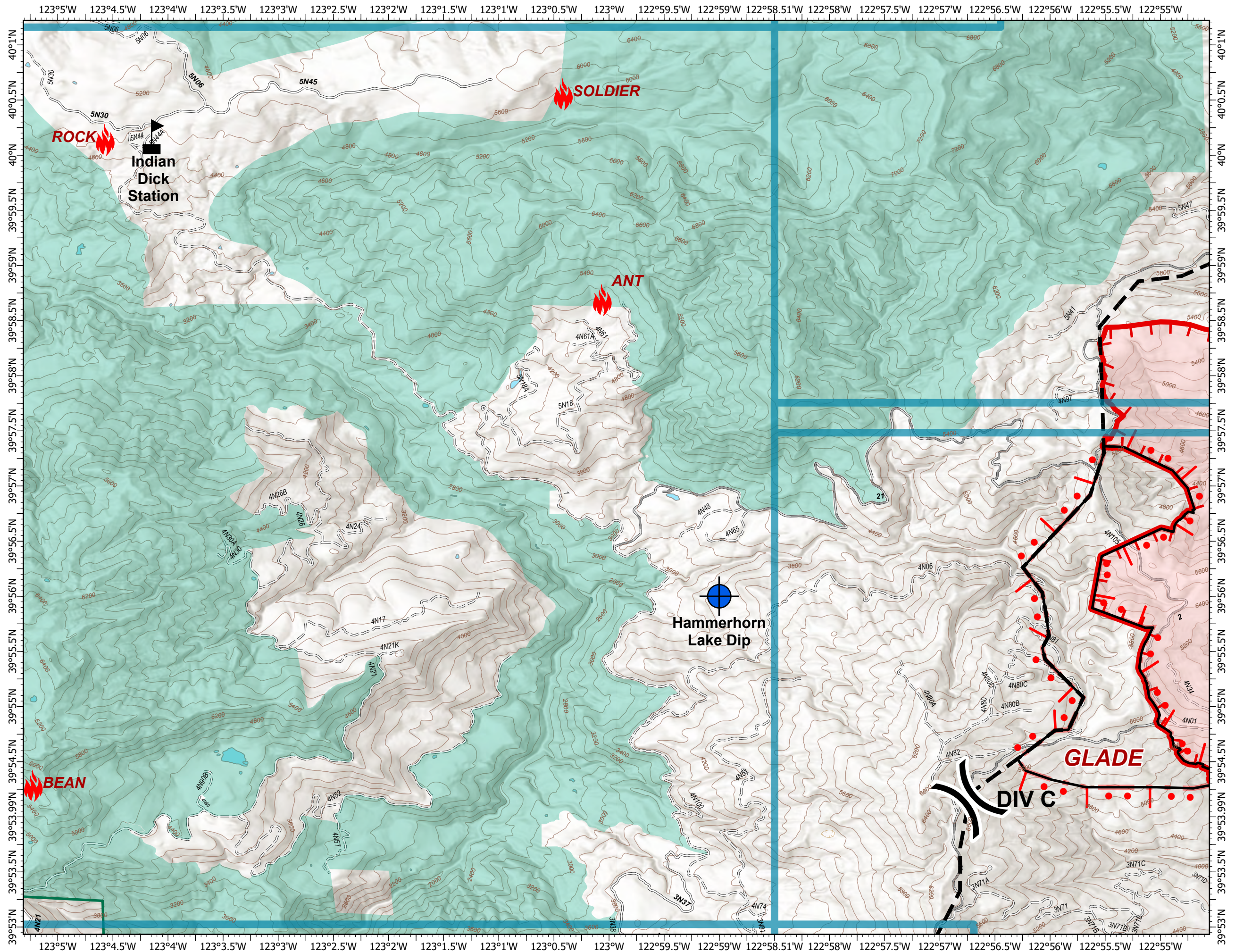
Branch I  
 Page I-5



-  Dip Site
-  Small Fires
-  Value at Risk
-  Division Break
-  Administrative Forest
-  Uncontrolled Fire Edge
-  Active Burnout
-  Planned Fire Line
-  Wildfire Daily Fire Perimeter
-  Active Burnout
-  Branch I Tiles



NAD 1983 UTM Zone 10N  
 Scale = 60k  
 0 0.25 0.5 1 1.5  
 Miles





IAP  
 AUGUST COMPLEX  
 CA-MNF-000753  
 8/27/2020  
 200,465 AC.

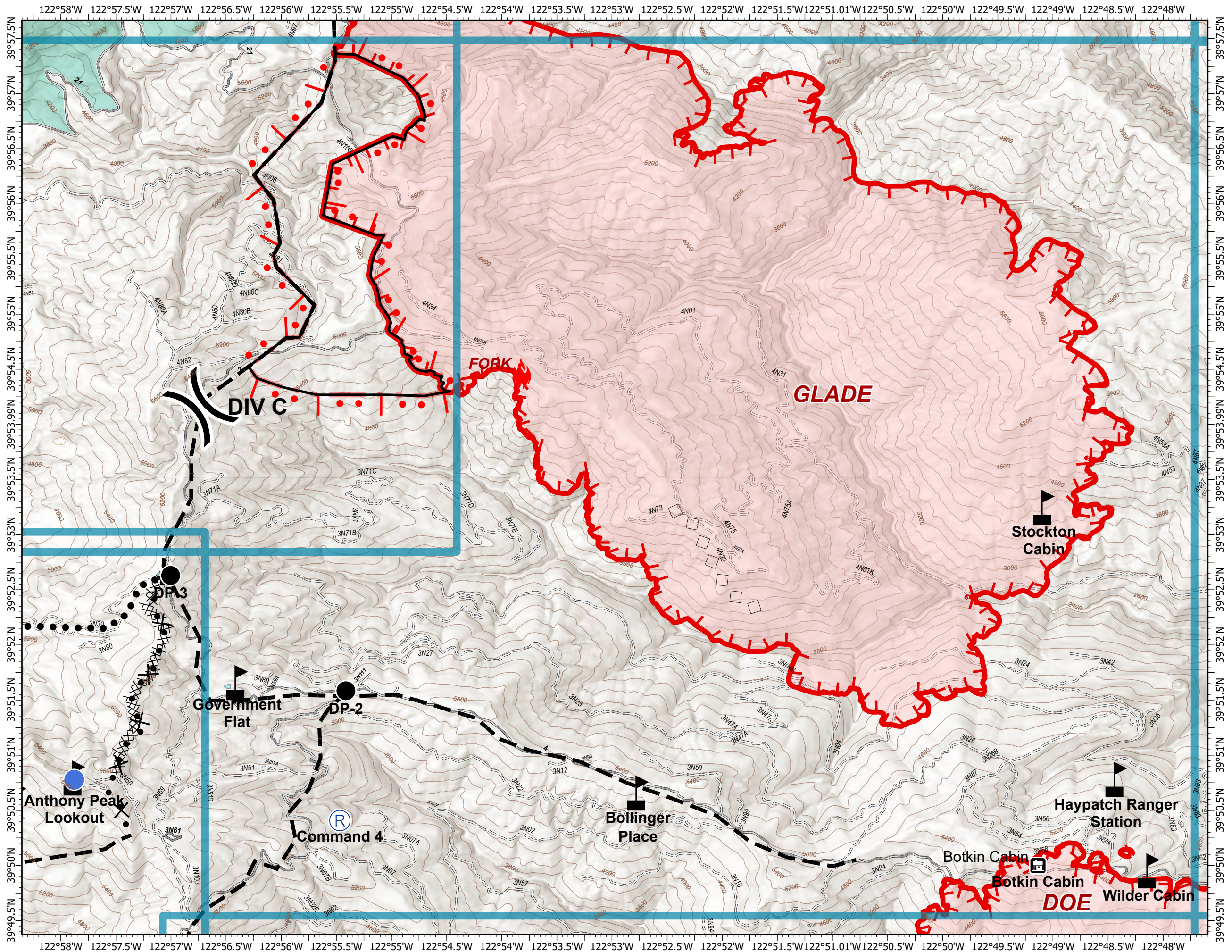
Branch I  
 Page I-6



- Drop Point
- Helispot
- 🔥 Small Fires
- Ⓜ Repeater
- 🏠 Structure Wrap
- ⚠ Value at Risk
- ) Division Break
- 🟩 Administrative Forest
- 🔴 Uncontrolled Fire Edge
- ⊗⊗ Completed Dozer Line
- Active Burnout
- ⊗ Proposed Dozer Line
- Planned Fire Line
- Planned Secondary Line
- ◇ Aerial Retardant Drop
- 🟠 Wildfire Daily Fire Perimeter
- 🔴 Active Burnout
- 🟦 Branch I Tiles



NAD 1983 UTM Zone 10N  
 Scale = 60k  
 0 0.25 0.5 1 1.5 Miles



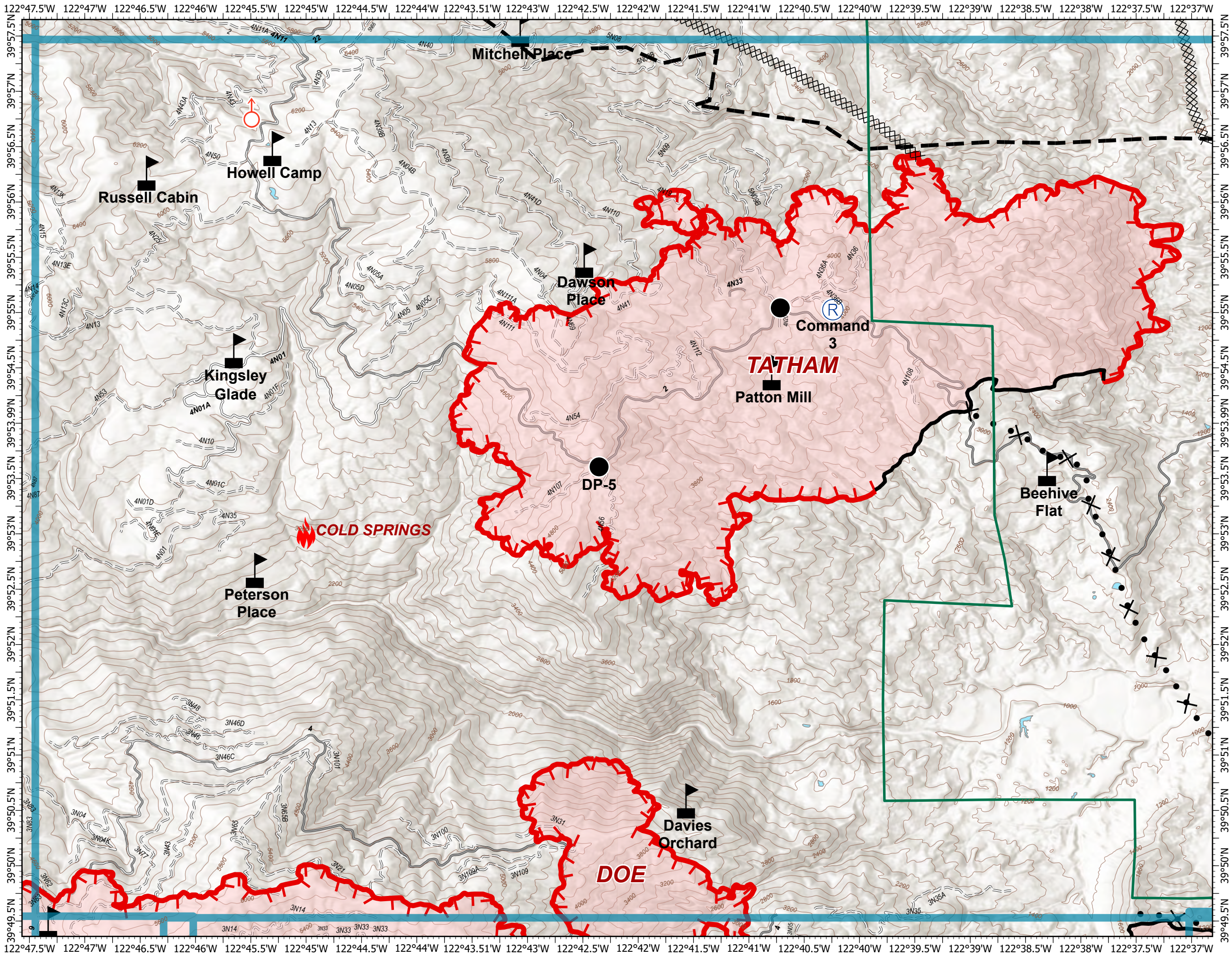


IAP  
 AUGUST COMPLEX  
 CA-MNF-000753  
 8/27/2020  
 200,465 AC.

Branch I  
 Page I-7



- Drop Point
- 🔥 Small Fires
- Ⓡ Repeater
- ⚡ Spot Fire
- ⚠ Value at Risk
- ▭ Administrative Forest
- 🔴 Uncontrolled Fire Edge
- Contained Line
- ⌘ Completed Dozer Line
- ⓧ Proposed Dozer Line
- Planned Fire Line
- 🟡 Wildfire Daily Fire Perimeter
- 🟢 Branch I Tiles



NAD 1983 UTM Zone 10N  
 Scale = 60k  
 0 0.25 0.5 1 1.5 Miles



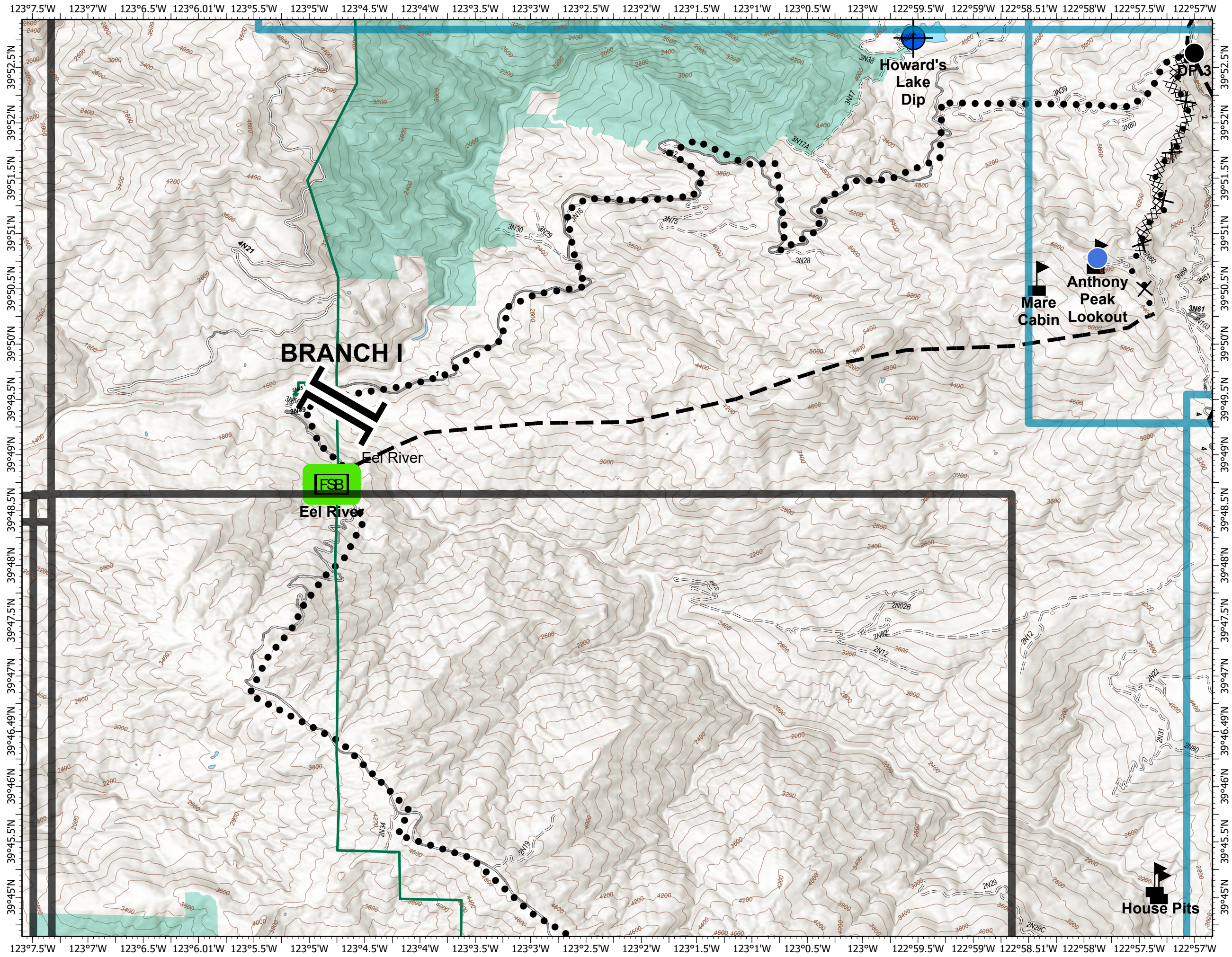


IAP  
 AUGUST COMPLEX  
 CA-MNF-000753  
 8/27/2020  
 200,465 AC.

Branch I  
 Page I-8



- Dip Site
- Drop Point
- Helispot
- Forward Supply Base
- Value at Risk
- Branch Break
- Administrative Forest
- Completed Dozer Line
- Proposed Dozer Line
- Planned Fire Line
- Planned Secondary Line
- Branch I Tiles
- Branch II Tiles



NAD 1983 UTM Zone 10N  
 Scale = 60k  
 0 0.25 0.5 1 1.5  
 Miles





IAP  
 AUGUST COMPLEX  
 CA-MNF-000753  
 8/27/2020  
 200,465 AC.

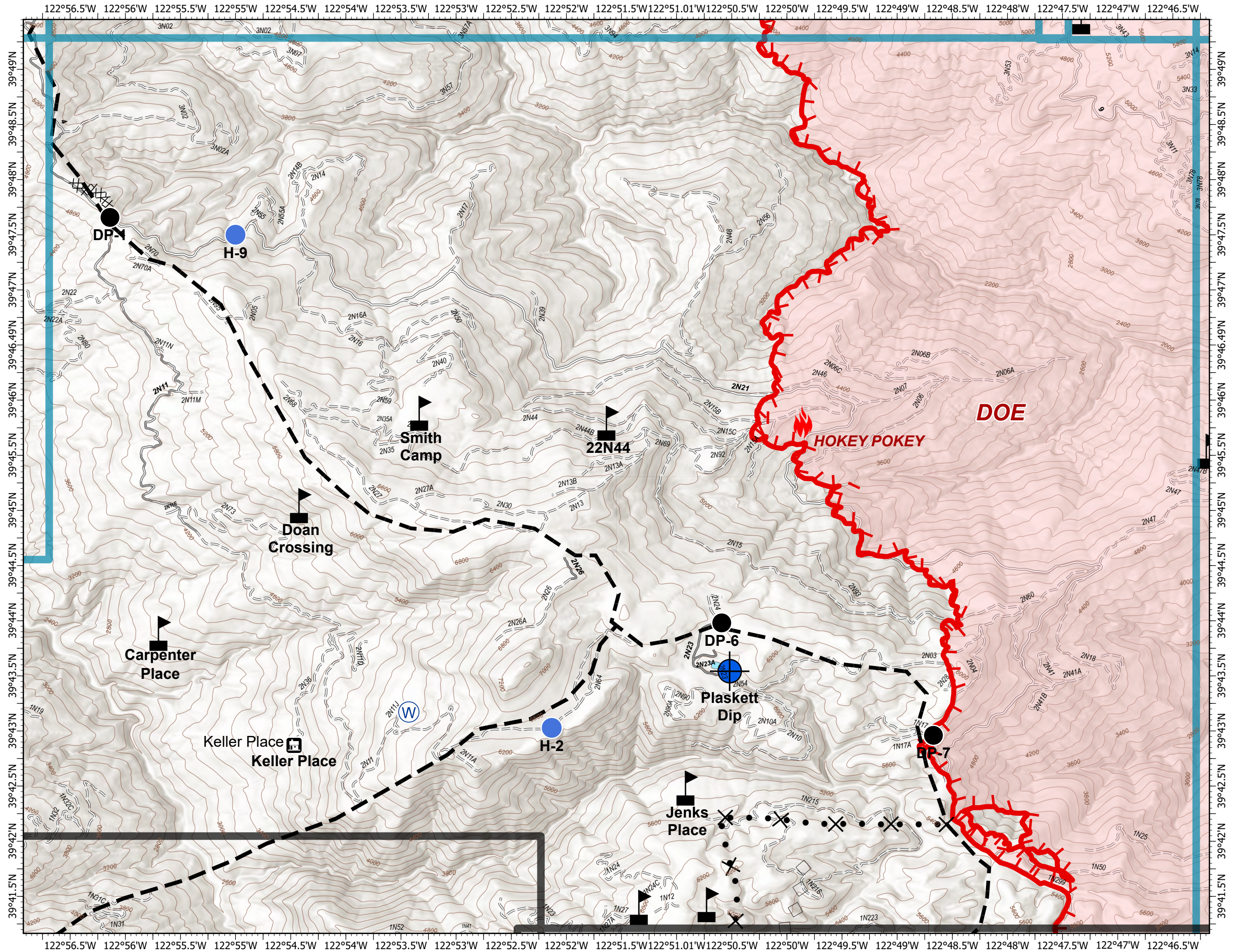
Branch I  
 Page I-9



- Dip Site
- Drop Point
- Helispot
- Small Fires
- Structure Wrap
- Water Source
- Value at Risk
- Administrative Forest
- Uncontrolled Fire Edge
- Completed Dozer Line
- Proposed Dozer Line
- Planned Fire Line
- Aerial Retardant Drop
- Wildfire Daily Fire Perimeter
- Branch I Tiles
- Branch II Tiles



NAD 1983 UTM Zone 10N  
 Scale = 60k  
 0 0.25 0.5 1 1.5 Miles














IAP  
 AUGUST COMPLEX  
 CA-MNF-000753  
 8/27/2020  
 200,465 AC.

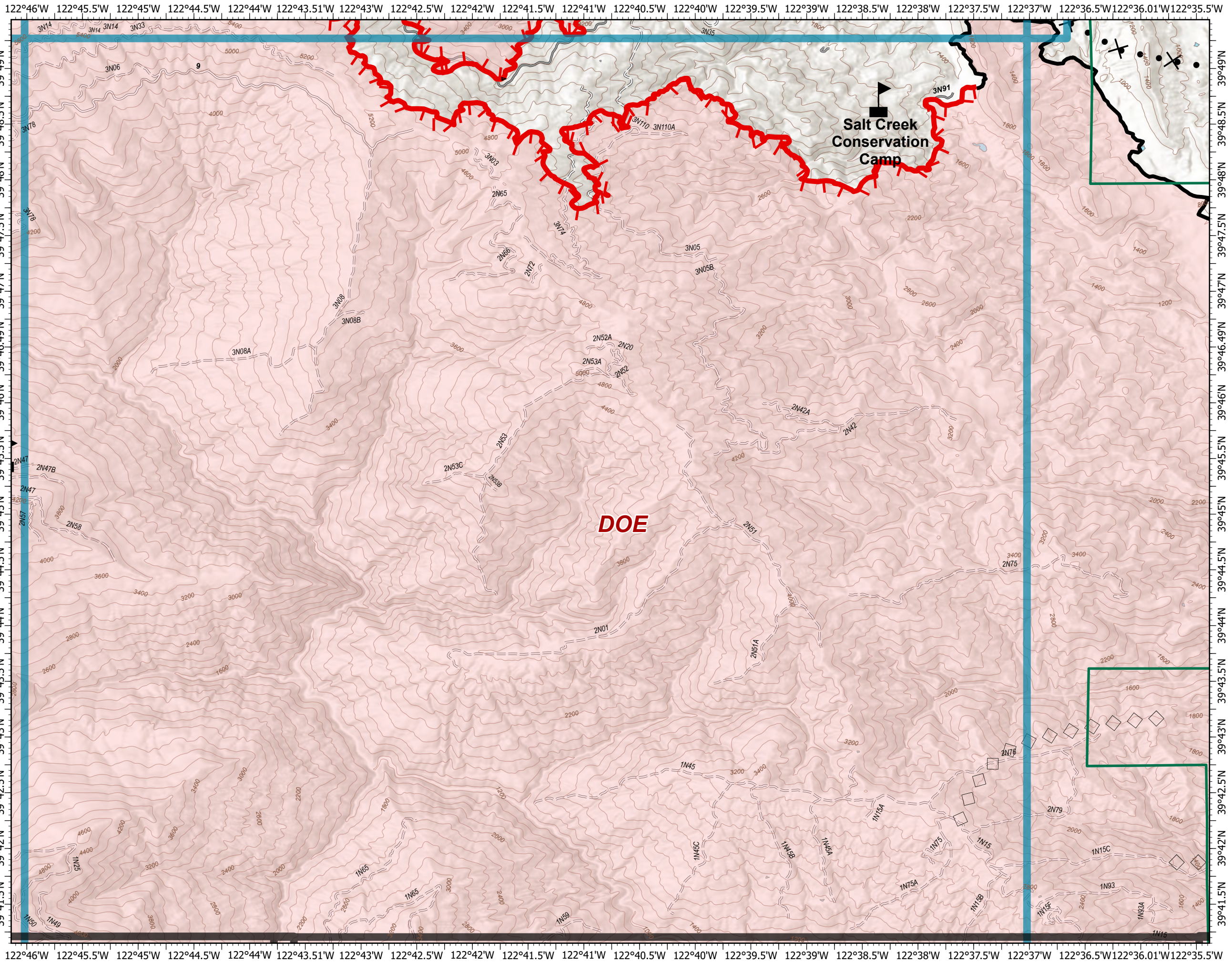
Branch I  
 Page I-10



-  Value at Risk
-  Administrative Forest
-  Uncontrolled Fire Edge
-  Contained Line
-  Proposed Dozer Line
-  Aerial Retardant Drop
-  Wildfire Daily Fire Perimeter
-  Branch I Tiles
-  Branch II Tiles



NAD 1983 UTM Zone 10N  
 Scale = 60k  
 0 0.25 0.5 1 1.5  
 Miles





IAP  
AUGUST COMPLEX  
CA-MNF-000753  
8/27/2020  
200,465 AC.

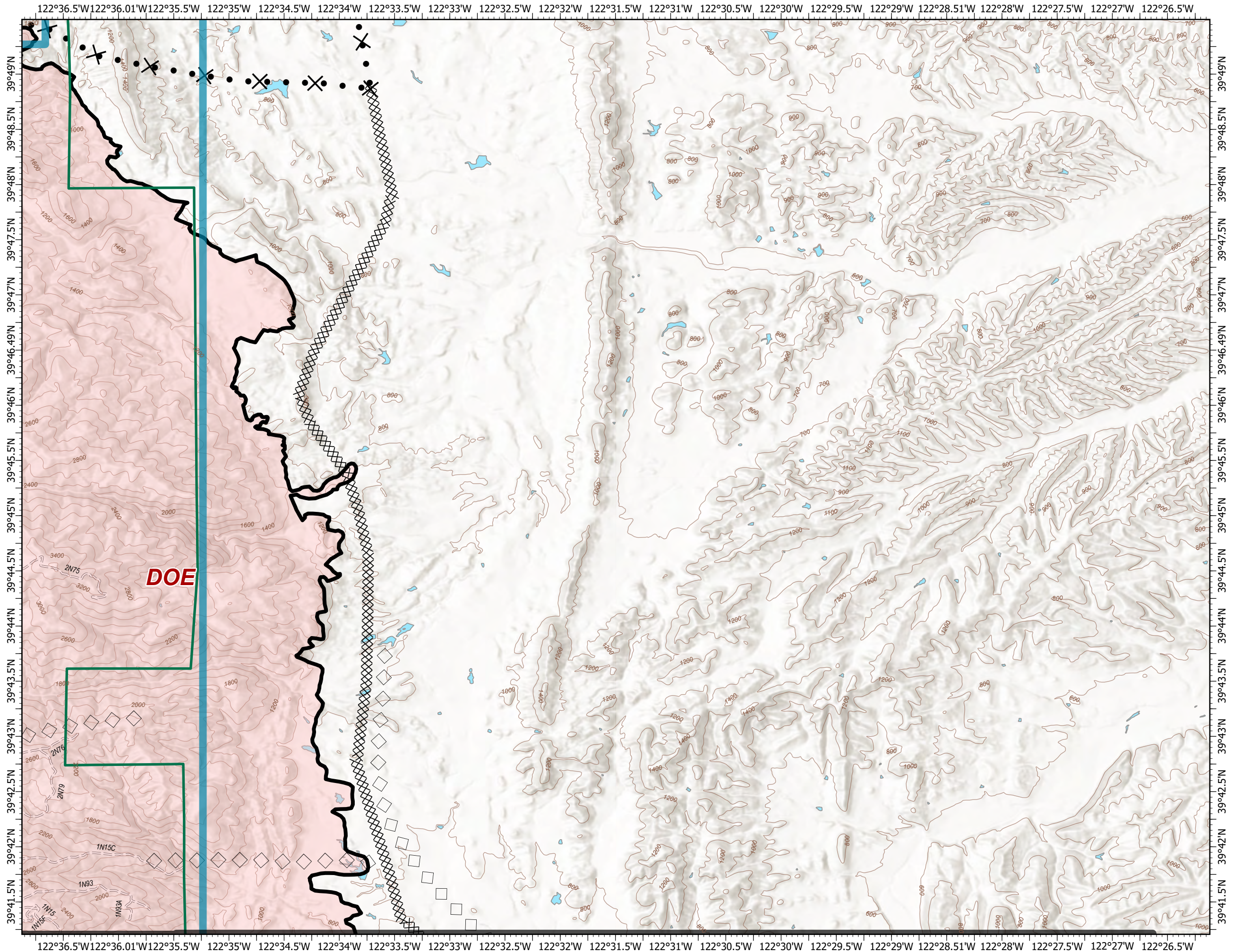
Branch I  
Page I-11



- Administrative Forest
- Contained Line
- Completed Dozer Line
- Proposed Dozer Line
- Aerial Retardant Drop
- Wildfire Daily Fire Perimeter
- Branch I Tiles
- Branch II Tiles



NAD 1983 UTM Zone 10N  
Scale = 60k  
0 0.25 0.5 1 1.5 Miles





IAP  
AUGUST COMPLEX  
CA-MNF-000753  
8/27/2020  
200,465 AC.

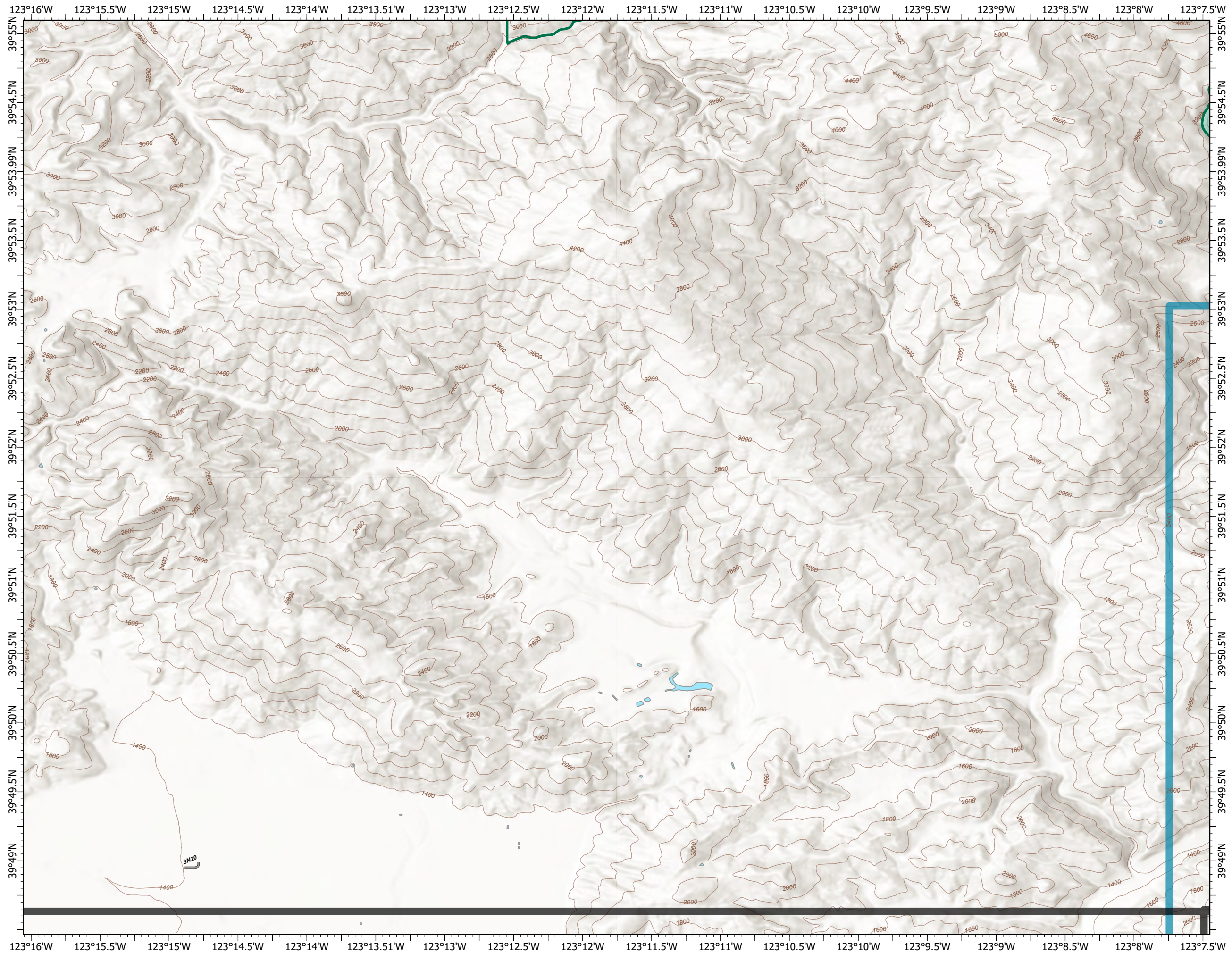
Branch II  
Page II-1



- Administrative Forest
- Wilderness
- Branch I Tiles
- Branch II Tiles



NAD 1983 UTM Zone 10N  
Scale = 60k  
0 0.25 0.5 1 Miles








IAP  
AUGUST COMPLEX  
CA-MNF-000753  
8/27/2020  
200,465AC.


Branch II  
Page II-2



-  Wilderness
-  Branch I Tiles
-  Branch II Tiles



NAD 1983 UTM Zone 10N  
Scale = 60k  
0 0.25 0.5 1 Miles





IAP  
 AUGUST COMPLEX  
 CA-MNF-000753  
 8/27/2020  
 200,465 AC.

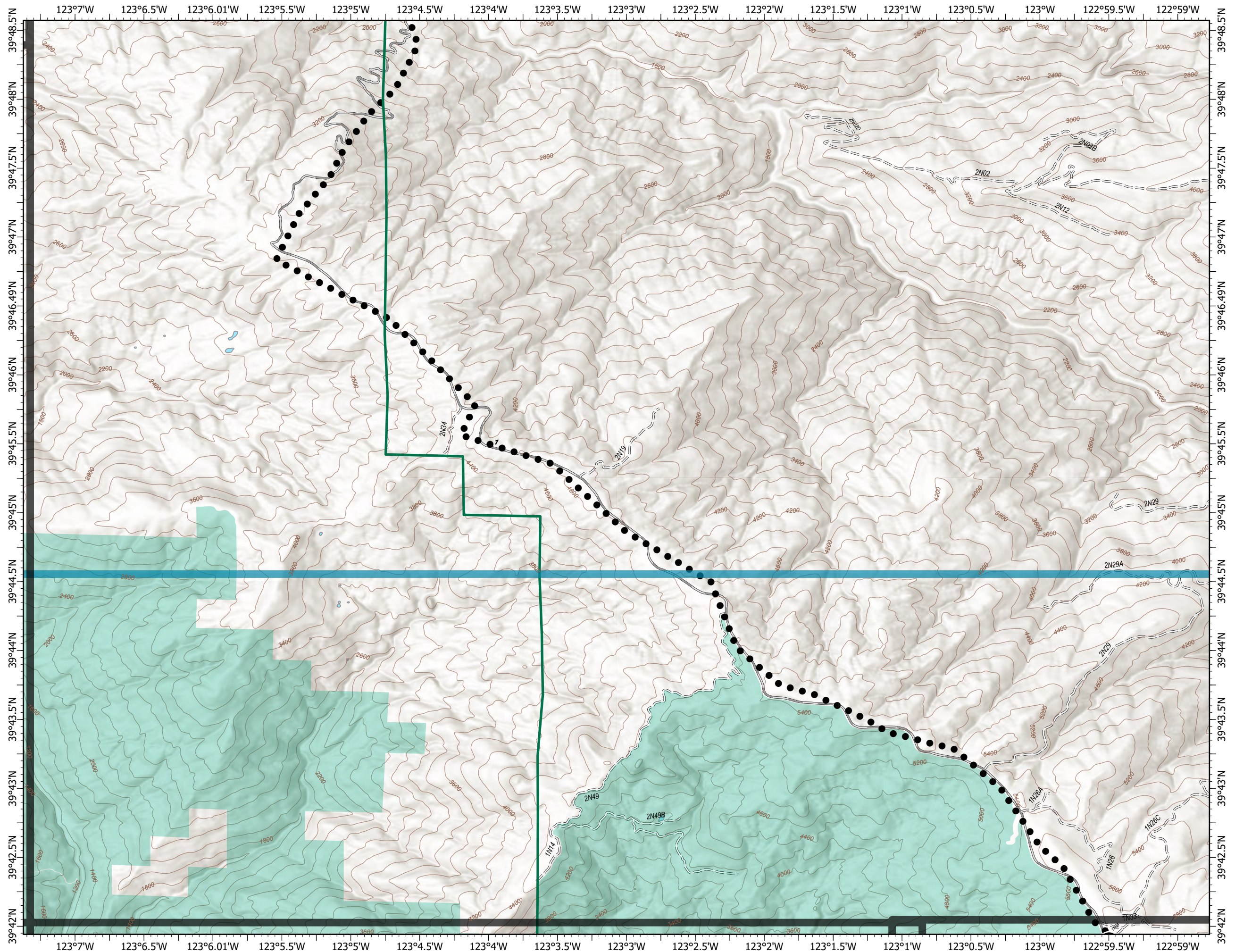
Branch II  
 Page II-3



- Drop Point
- Forward Supply Base
- Planned Secondary Line
- Administrative Forest
- Wilderness
- Branch I Tiles
- Branch II Tiles



NAD 1983 UTM Zone 10N  
 Scale = 60k  
 0 0.25 0.5 1 Miles





IAP  
 AUGUST COMPLEX  
 CA-MNF-000753  
 8/27/2020  
 200,465 AC.

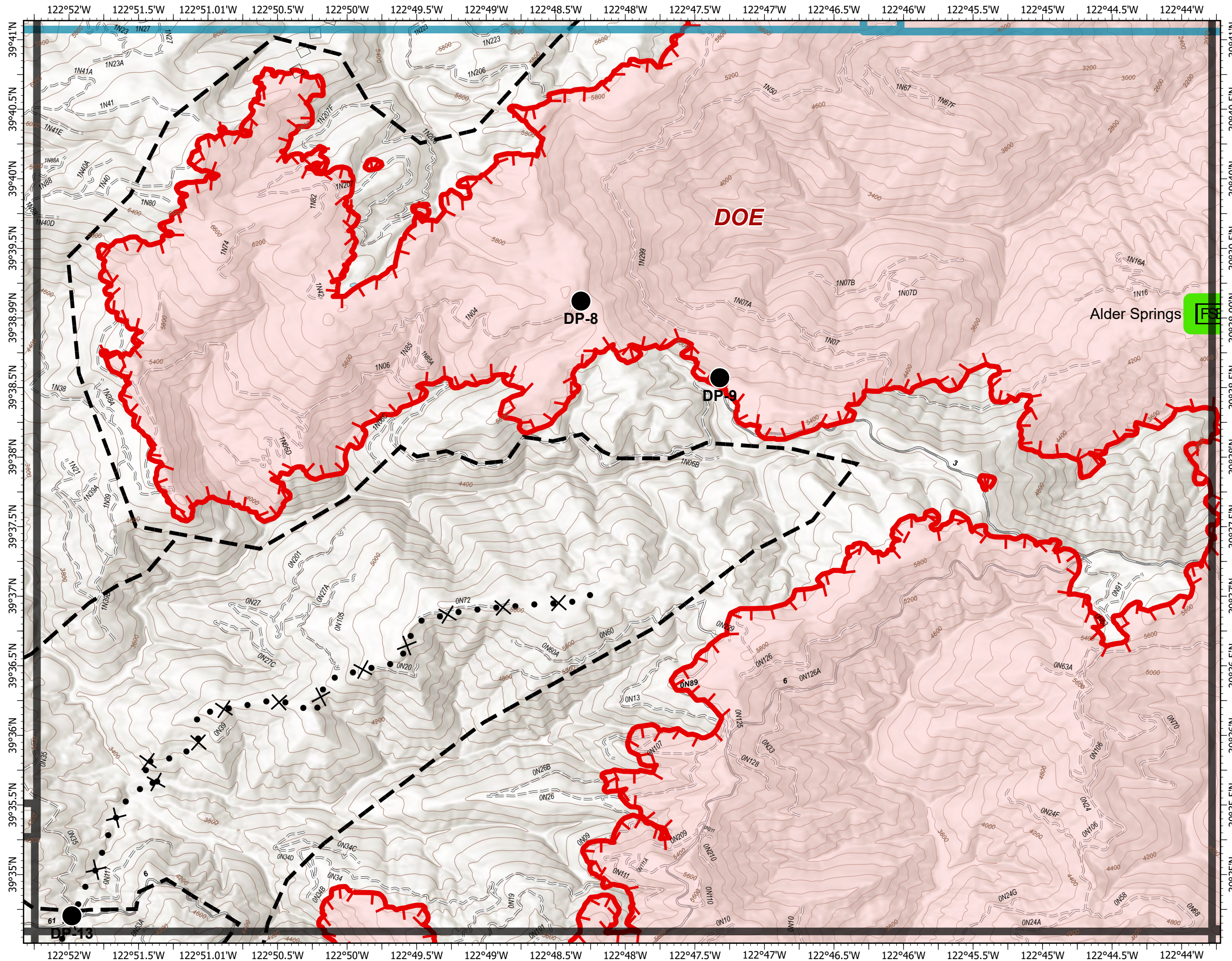
Branch III  
 Page III-1



- Drop Point
- Forward Supply Base
- Value at Risk
- Uncontrolled Fire Edge
- Proposed Dozer Line
- Planned Fire Line
- Aerial Retardant Drop
- Wildfire Daily Fire Perimeter
- Administrative Forest
- Branch I Tiles
- Branch II Tiles



NAD 1983 UTM Zone 10N  
 Scale = 60k  
 0 0.25 0.5 1 Miles





IAP  
 AUGUST COMPLEX  
 CA-MNF-000753  
 8/27/2020  
 200,465AC.

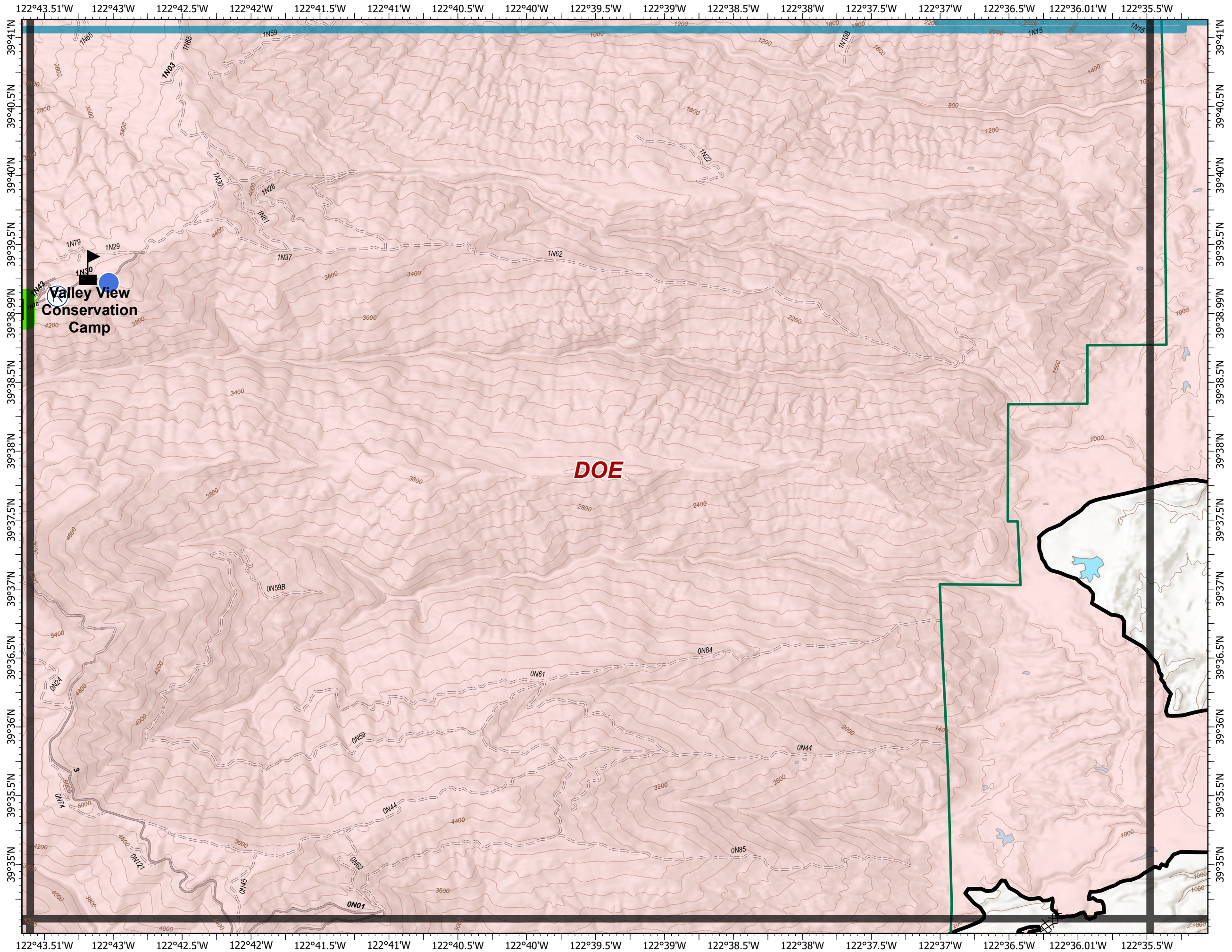
Branch III  
 Page III-2



- Helispot
- R Repeater
- FSB Forward Supply Base
- ▲ Value at Risk
- Uncontrolled Fire Edge
- Contained Line
- Completed Dozer Line
- Completed Hand Line
- Wildfire Daily Fire Perimeter
- Administrative Forest
- Branch I Tiles
- Branch II Tiles



NAD 1983 UTM Zone 10N  
 Scale = 60k  
 0 0.25 0.5 1 Miles





IAP  
AUGUST COMPLEX  
CA-MNF-000753  
8/27/2020  
200,465AC.

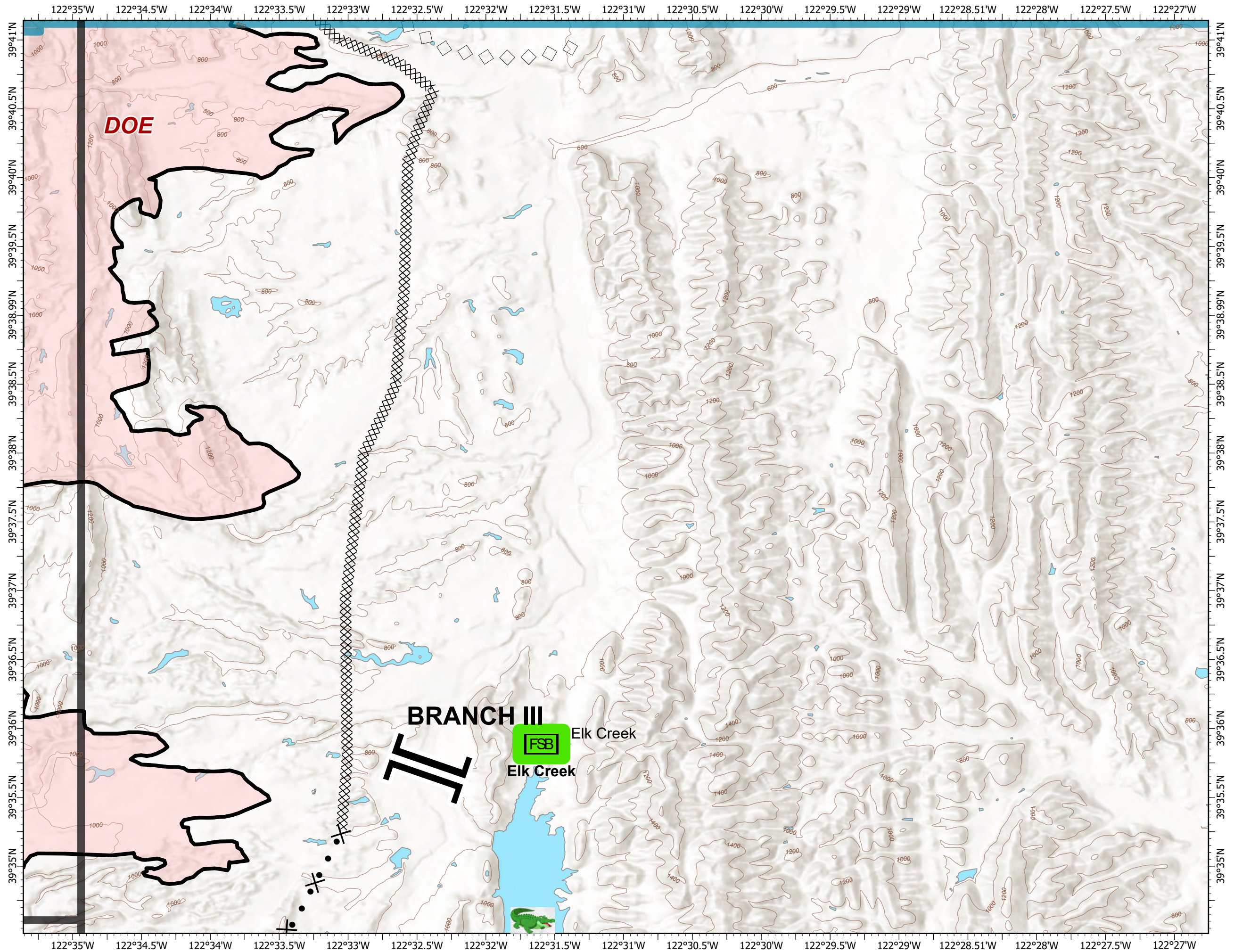
Branch III  
Page III-3



- Forward Supply Base
- Branch Break
- Contained Line
- Completed Dozer Line
- Proposed Dozer Line
- Aerial Retardant Drop
- Wildfire Daily Fire Perimeter
- Administrative Forest
- Branch I Tiles
- Branch II Tiles



NAD 1983 UTM Zone 10N  
Scale = 60k  
0 0.25 0.5 1 Miles





IAP  
 AUGUST COMPLEX  
 CA-MNF-000753  
 8/27/2020  
 200,465 AC.

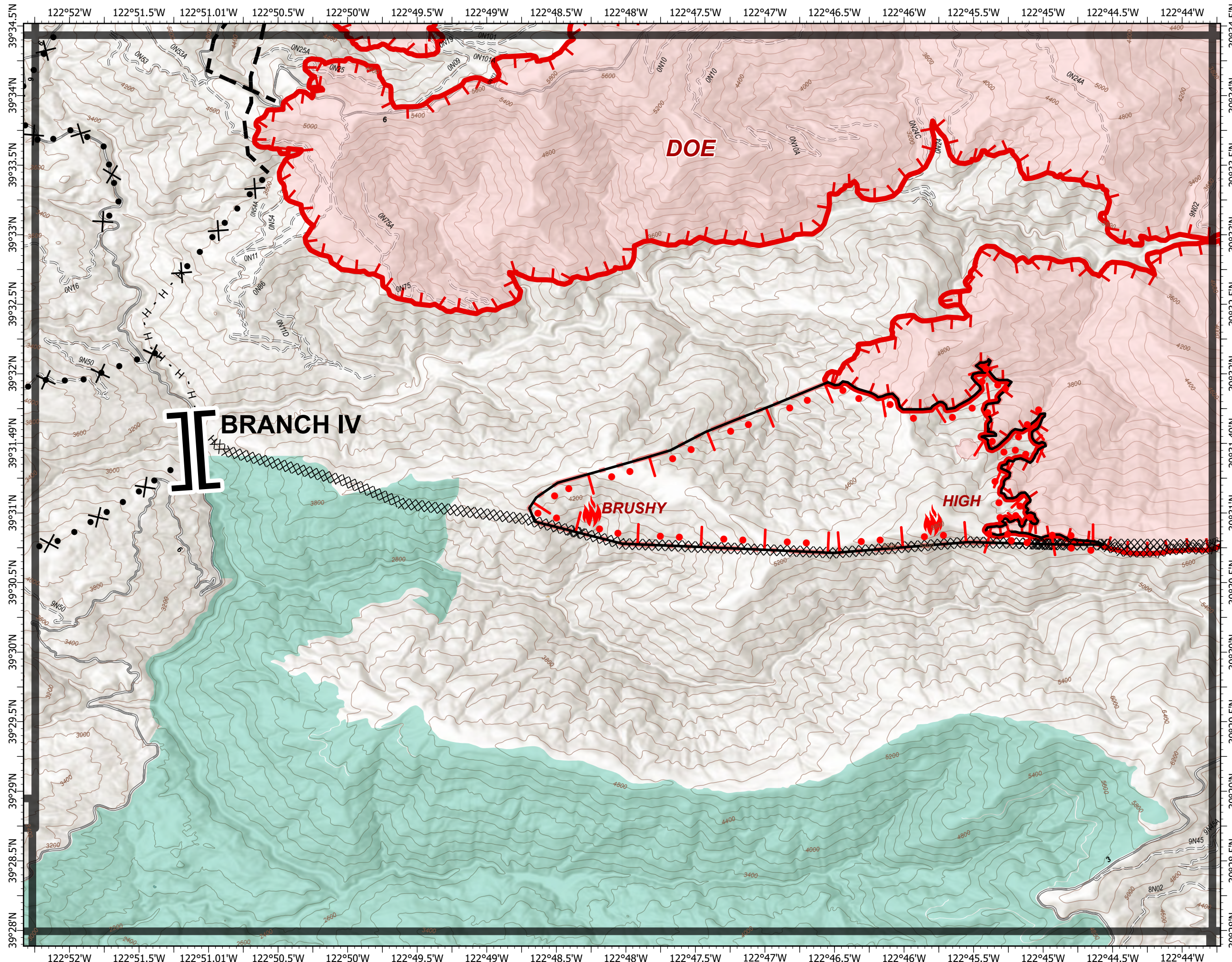
Branch III  
 Page III-4



- Drop Point
- 🔥 Small Fires
- || Branch Break
- ▬ Uncontrolled Fire Edge
- ⊗⊗ Completed Dozer Line
- H · Completed Hand Line
- Active Burnout
- ⊗ Proposed Dozer Line
- ▬ Planned Fire Line
- ▭ Wildfire Daily Fire Perimeter
- ▬ Active Burnout
- ▭ Administrative Forest
- ▭ Wilderness
- ▭ Branch II Tiles



NAD 1983 UTM Zone 10N  
 Scale = 60k  
 0 0.25 0.5 1 Miles





IAP  
 AUGUST COMPLEX  
 CA-MNF-000753  
 8/27/2020  
 200,465AC.

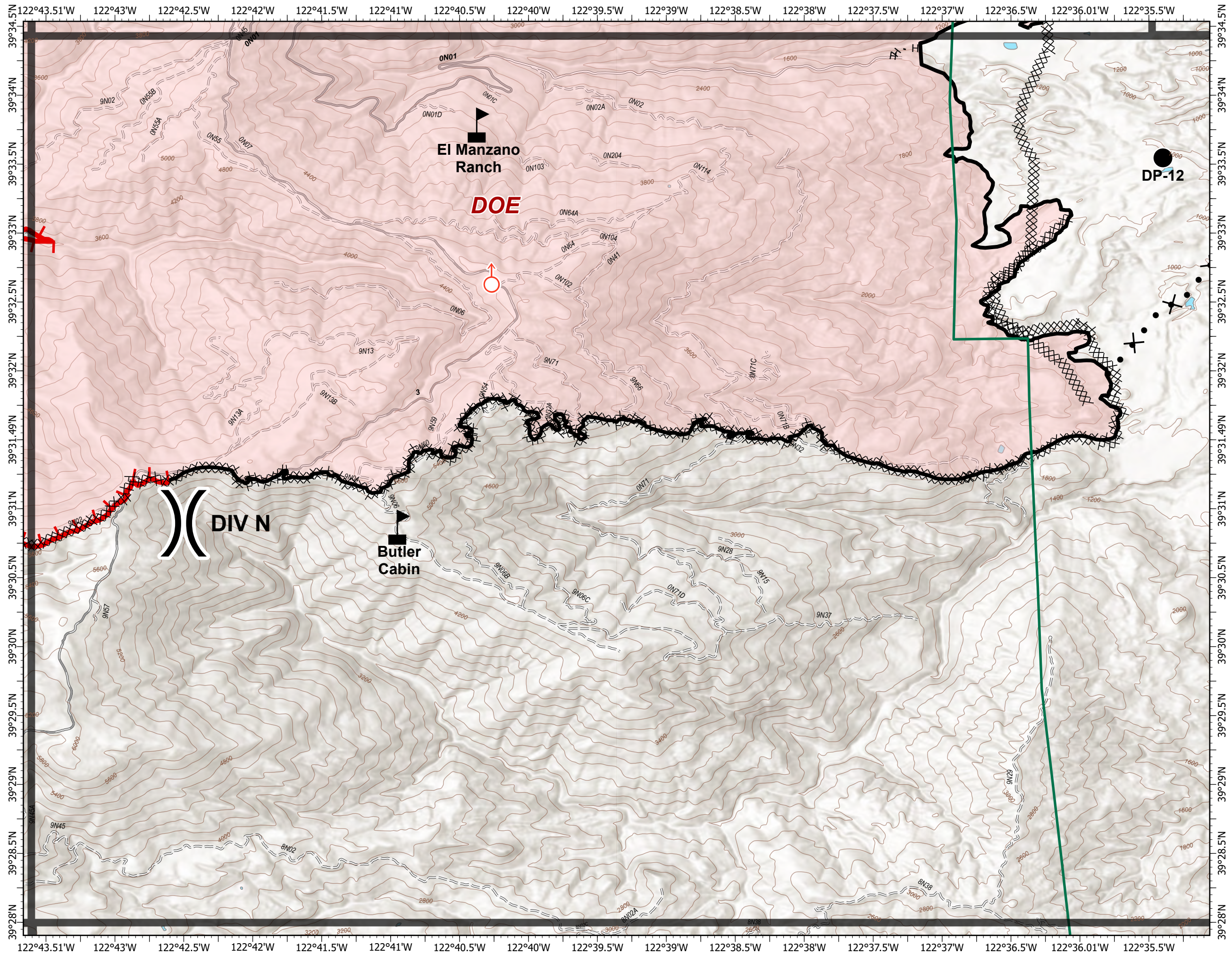
Branch III  
 Page III-5



- Drop Point
- ⊕ Spot Fire
- ⚑ Value at Risk
- ) Division Break
- ▬ Uncontrolled Fire Edge
- ▬ Contained Line
- ⊗⊗ Completed Dozer Line
- H Completed Hand Line
- ⊗ Proposed Dozer Line
- ▭ Wildfire Daily Fire Perimeter
- ▭ Administrative Forest
- ▭ Branch II Tiles



NAD 1983 UTM Zone 10N  
 Scale = 60k  
 0 0.25 0.5 1 Miles





IAP  
AUGUST COMPLEX  
CA-MNF-000753  
8/27/2020  
200,465 AC.


Branch III  
Page III-6



- Helispot
- 🔥 Small Fires
- ▭ Administrative Forest
- ▭ Wilderness
- ▭ Branch II Tiles



NAD 1983 UTM Zone 10N  
Scale = 60k  
0 0.25 0.5 1 Miles





IAP  
AUGUST COMPLEX  
CA-MNF-000753  
8/27/2020  
200,465 AC.

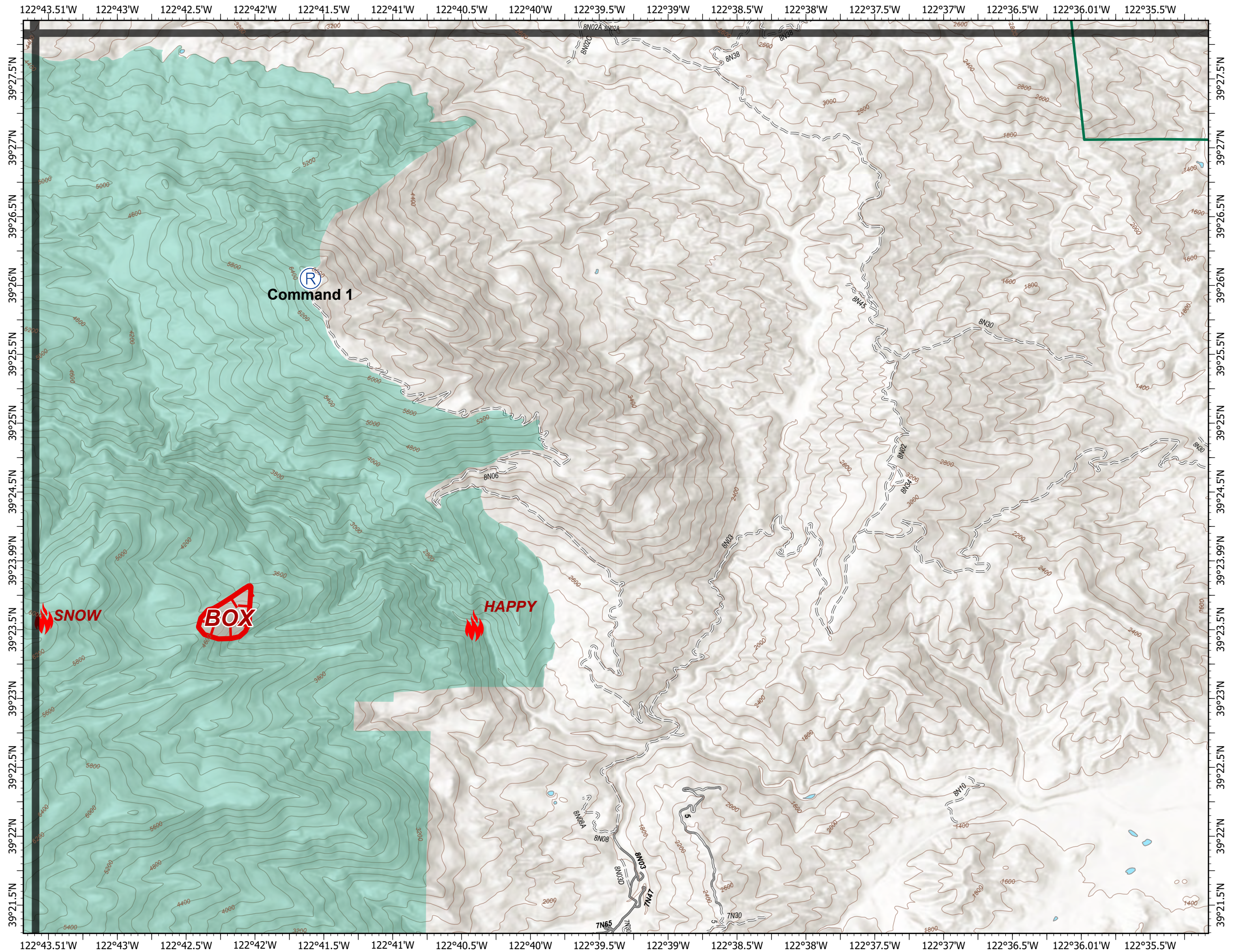
Branch III  
Page III-7



- Helispot
- 🔥 Small Fires
- Ⓡ Repeater
- ▬ Uncontrolled Fire Edge
- ▭ Wildfire Daily Fire Perimeter
- ▭ Administrative Forest
- ▭ Wilderness
- ▭ Branch II Tiles



NAD 1983 UTM Zone 10N  
Scale = 60k  
0 0.25 0.5 1 Miles





IAP  
AUGUST COMPLEX  
CA-MNF-000753  
8/27/2020  
200,465 AC.


Branch IV  
Page IV-1



- Administrative Forest
- Wilderness
- Branch II Tiles



NAD 1983 UTM Zone 10N  
Scale = 60k  
0 0.25 0.5 1 Miles









IAP  
 AUGUST COMPLEX  
 CA-MNF-000753  
 8/27/2020  
 200,465 AC.

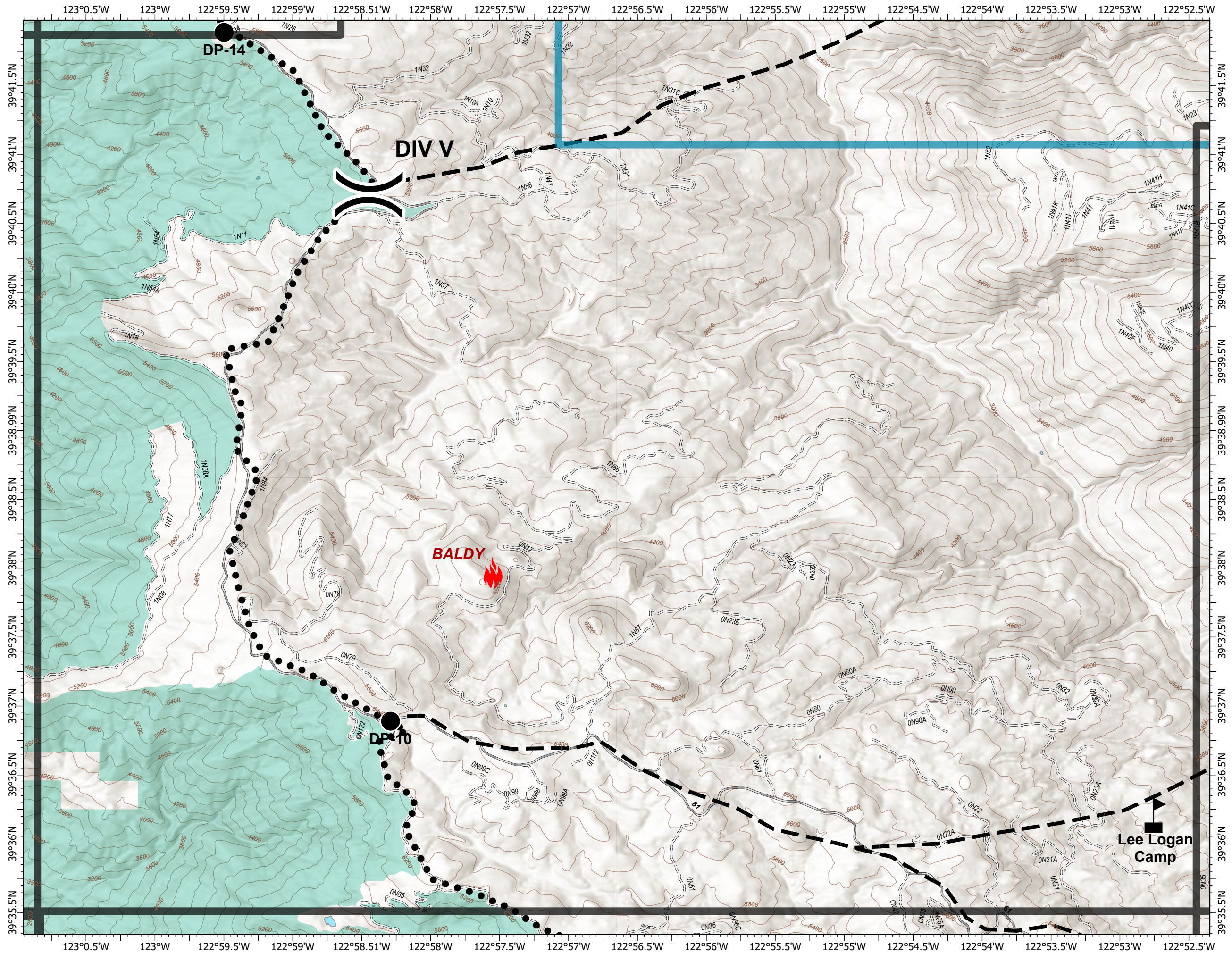
Branch IV  
 Page IV-2



-  Drop Point
-  Small Fires
-  Value at Risk
-  Division Break
-  Planned Fire Line
-  Planned Secondary Line
-  Administrative Forest
-  Wilderness
-  Branch I Tiles
-  Branch II Tiles



NAD 1983 UTM Zone 10N  
 Scale = 60k  
 0 0.25 0.5 1  
 Miles



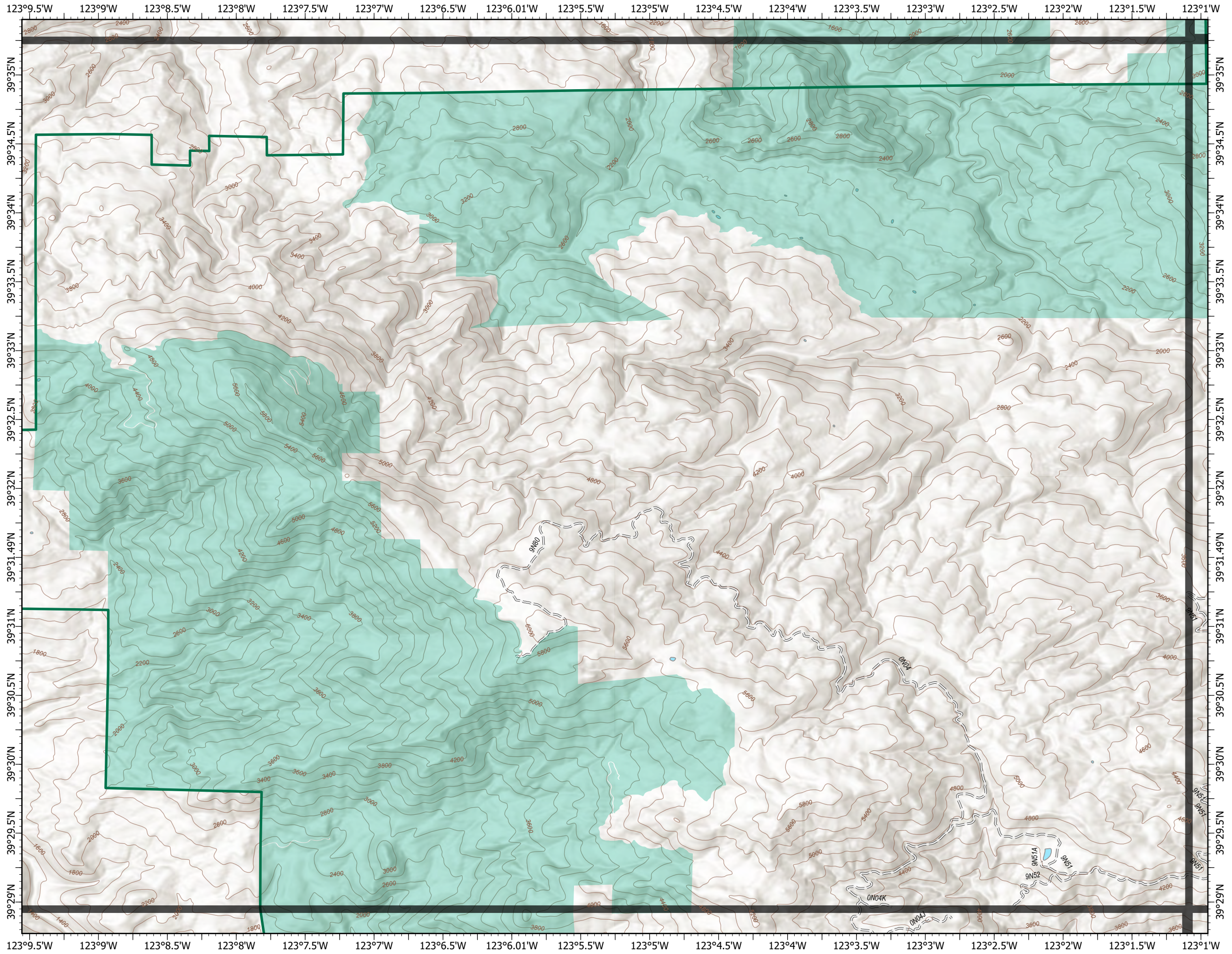


IAP  
AUGUST COMPLEX  
CA-MNF-000753  
8/27/2020  
200,465 AC.


Branch IV  
Page IV-3



- Administrative Forest
- Wilderness
- Branch II Tiles



NAD 1983 UTM Zone 10N  
Scale = 60k

















IAP  
 AUGUST COMPLEX  
 CA-MNF-000753  
 8/27/2020  
 200,465 AC.

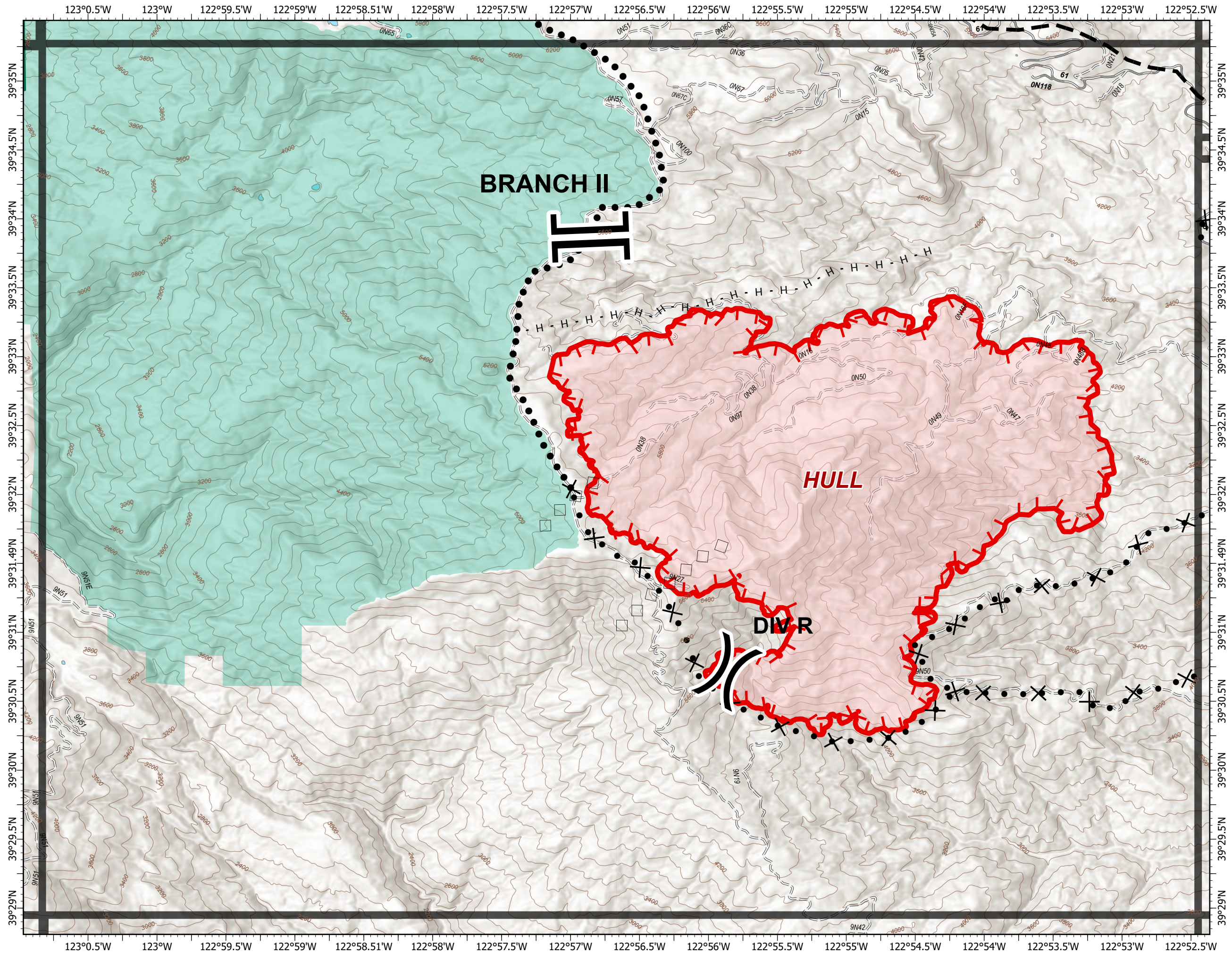
Branch IV  
 Page IV-4



-  Division Break
-  Branch Break
-  Uncontrolled Fire Edge
-  Completed Hand Line
-  Proposed Dozer Line
-  Planned Fire Line
-  Planned Secondary Line
-  Aerial Retardant Drop
-  Wildfire Daily Fire Perimeter
-  Administrative Forest
-  Wilderness
-  Branch II Tiles



NAD 1983 UTM Zone 10N  
 Scale = 60k  
 0 0.25 0.5 1 Miles





IAP  
AUGUST COMPLEX  
CA-MNF-000753  
8/27/2020  
200,465 AC.

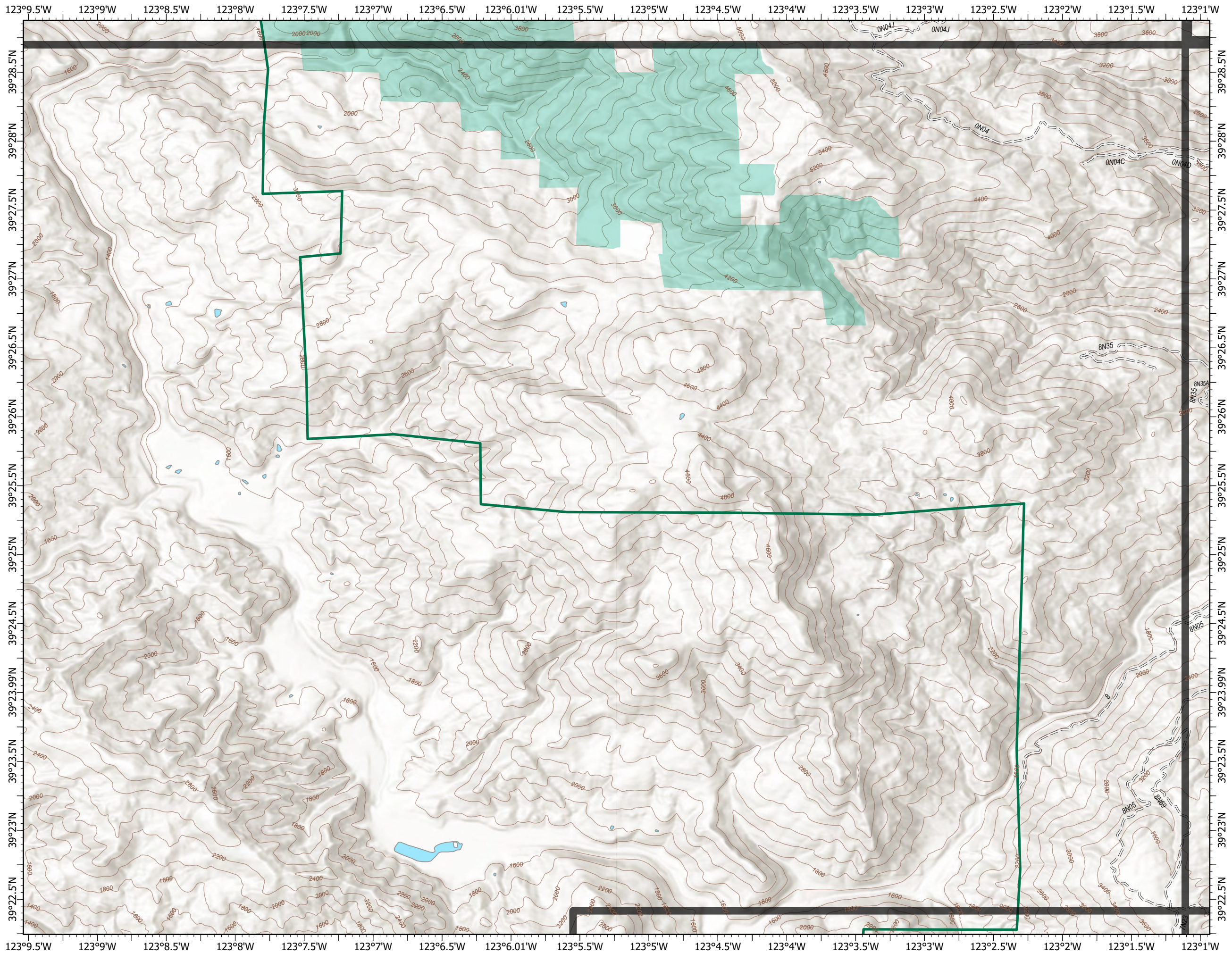
Branch IV  
Page IV-5



- Administrative Forest
- Wilderness
- Branch II Tiles



NAD 1983 UTM Zone 10N  
Scale = 60k  
0 0.25 0.5 1 Miles





IAP  
AUGUST COMPLEX  
CA-MNF-000753  
8/27/2020  
200,465AC.

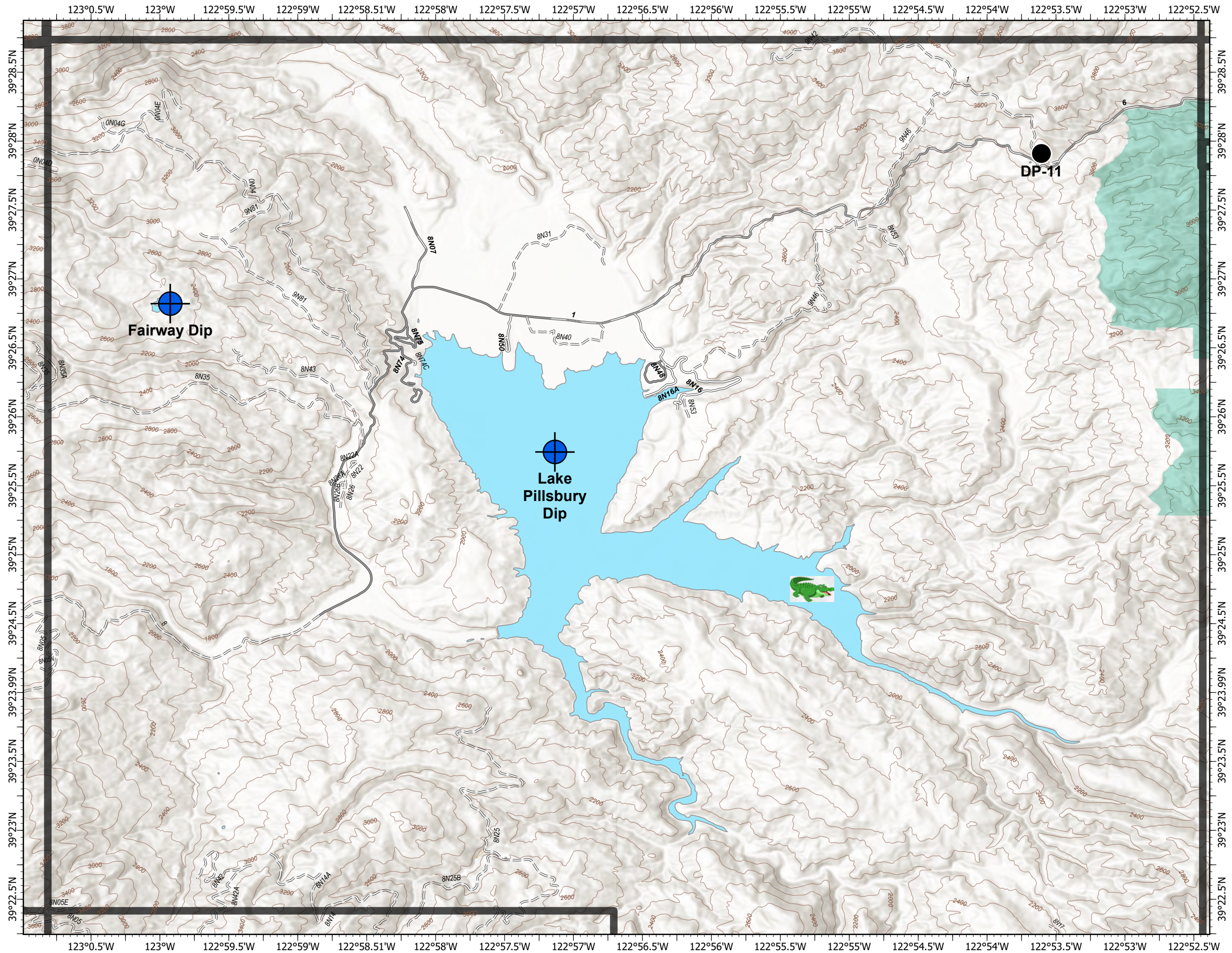
Branch IV  
Page IV-6



- Dip Site
- Drop Point
- Administrative Forest
- Wilderness
- Branch II Tiles



NAD 1983 UTM Zone 10N  
Scale = 60k  
0 0.25 0.5 1 Miles





IAP  
AUGUST COMPLEX  
CA-MNF-000753  
8/27/2020  
200,465AC.

Branch IV  
Page IV-7



- Spot Fire
- Administrative Forest
- Branch II Tiles



NAD 1983 UTM Zone 10N  
Scale = 60k  
0 0.25 0.5 1 Miles

