
































**PILOT MAP**  
**AUGUST COMPLEX**  
**CA-MNF-000753**  
**8/27/2020**

-  TFR
-  Aviation Obstacle
-  Flight Route
-  Uncontrolled Fire Edge
-  Contained Line
-  Completed Dozer Line
-  Completed Hand Line
-  Active Burnout
-  Proposed Dozer Line
-  Planned Fire Line
-  Planned Secondary Line
-  Aerial Retardant Drop
-  Wildfire Daily Fire Perimeter
-  Active Burnout
-  Lake

- Management Agency
-  BIA
  -  BLM
  -  COE
  -  ST
  -  USDA FS
  -  Administrative Forest
  -  Wilderness
-  Dip Site
  -  Drop Point
  -  Helispot
  -  Repeater

-  Forward Supply Base
-  Branch Break
-  Division Break
-  Cal Fire Branch Break
-  Cal Fire Division Break



Datum: NAD 1983

