
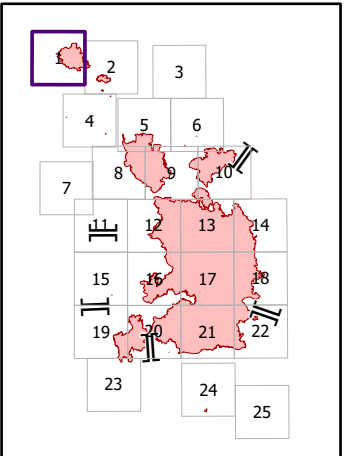


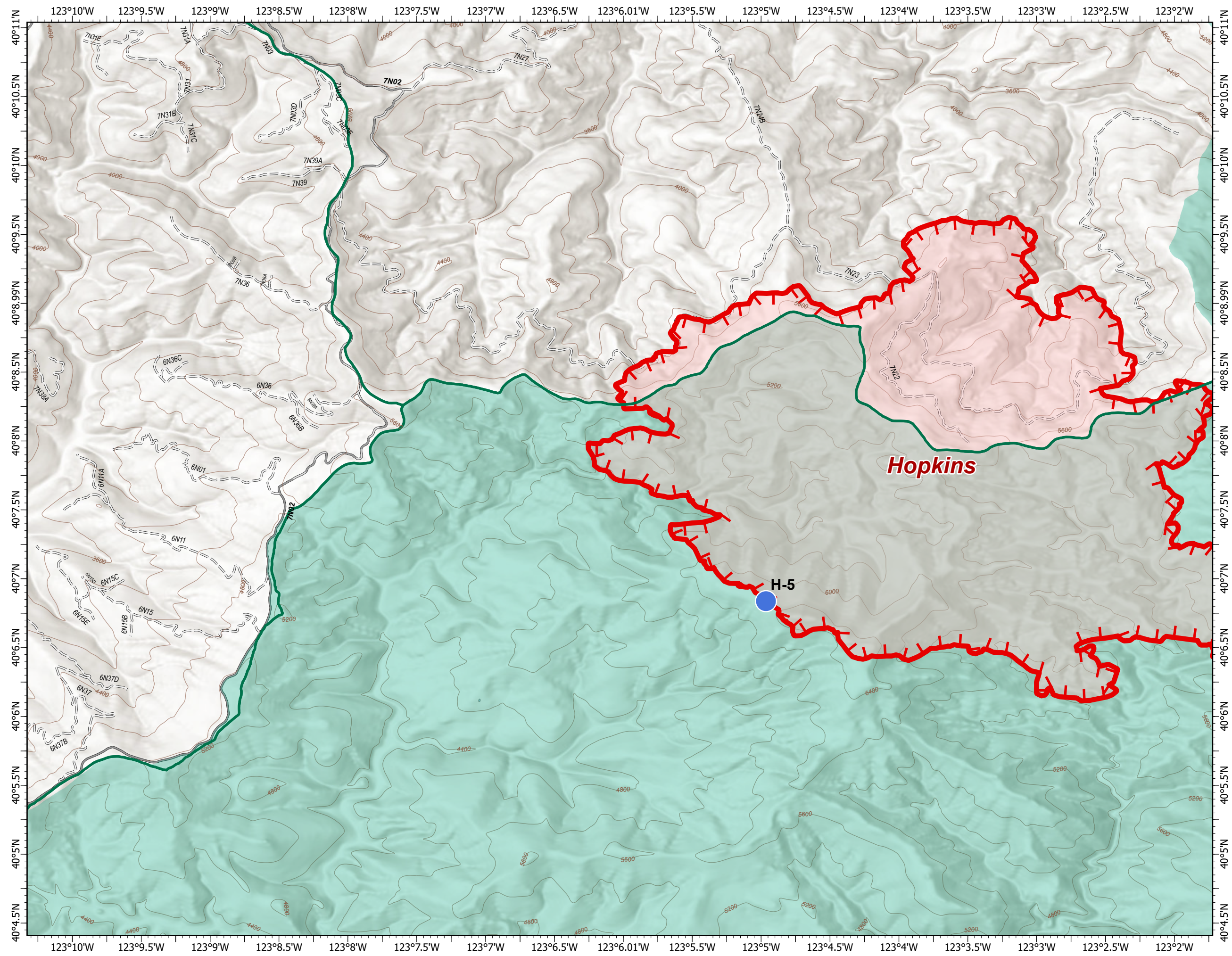
**IAP**  
 August Complex  
 CA-MNF-000753  
 2020-08-30 07:00  
 Appx 221,284 ac at  
 08/29/2020 1800

**Page: 1**

- Helispot
- ┌ Uncontrolled Fire Edge
- Wildfire Daily Fire Perimeter
- Administrative Forest
- Wilderness








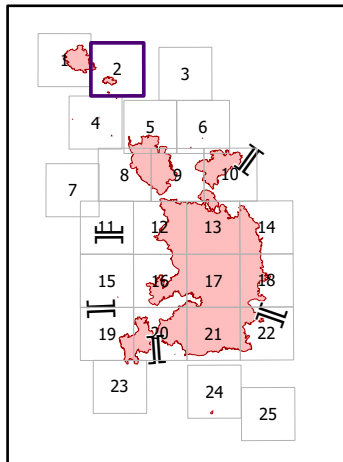
NAD 1983 UTM Zone 10N  
 Acres from IR  
 Production Date/Time: 8/29/2020 9:20 PM



**IAP**  
 August Complex  
 CA-MNF-000753  
 2020-08-30 07:00  
 Appx 221,284 ac at  
 08/29/2020 1800

**Page: 2**

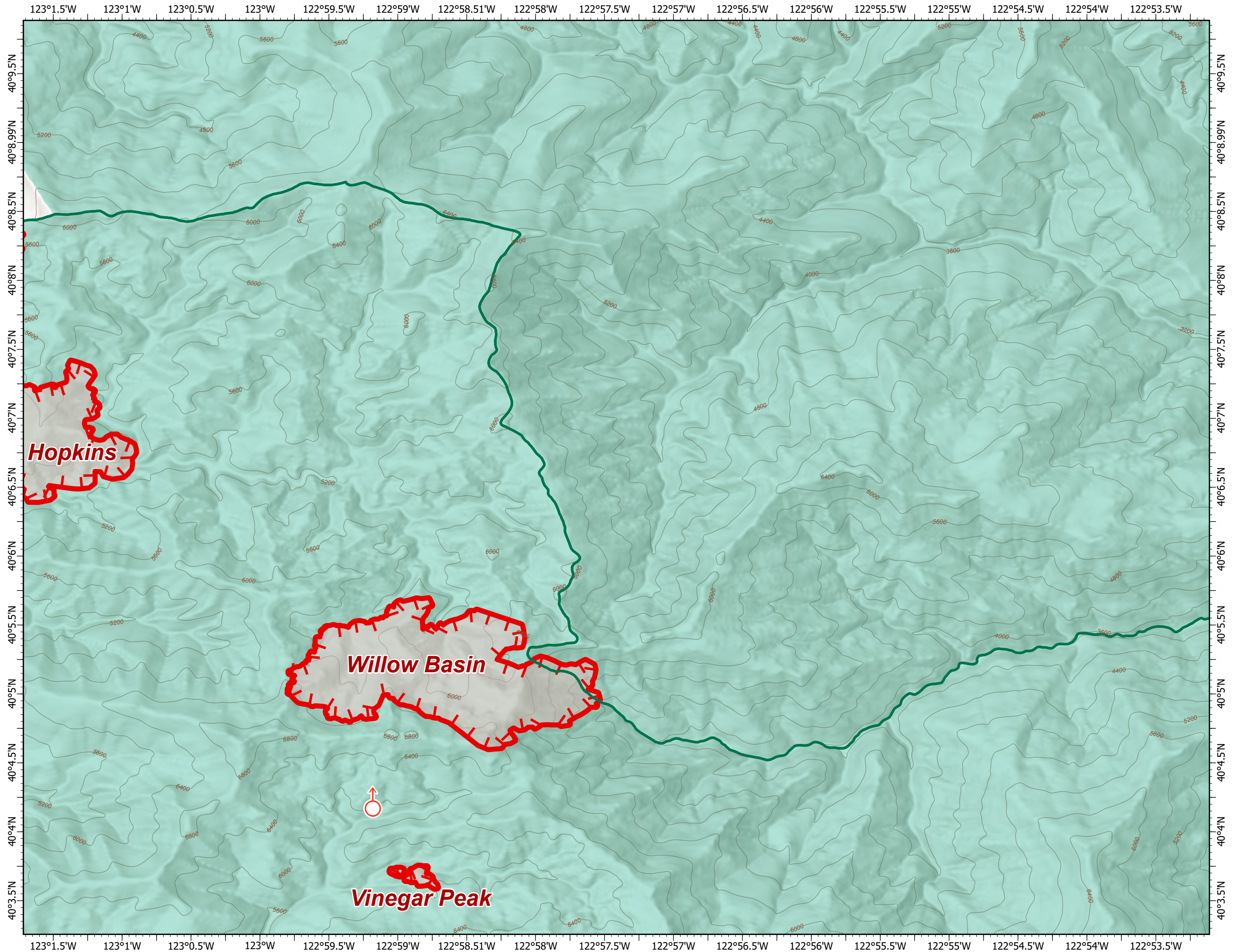
-  Spot Fire
-  Uncontrolled Fire Edge
-  Wildfire Daily Fire Perimeter
-  Administrative Forest
-  Wilderness



0 0.25 0.5 1 Miles




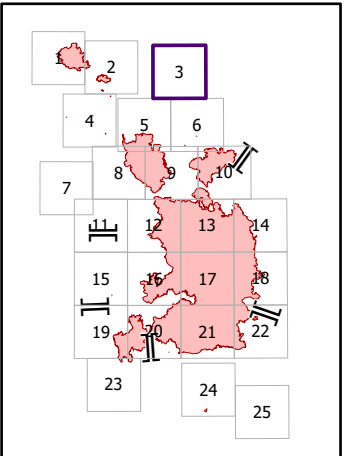
NAD 1983 UTM Zone 10N  
 Acres from IR  
 Production Date/Time: 8/29/2020 9:20 PM



**IAP**  
 August Complex  
 CA-MNF-000753  
 2020-08-30 07:00  
 Appx 221,284 ac at  
 08/29/2020 1800

**Page: 3**

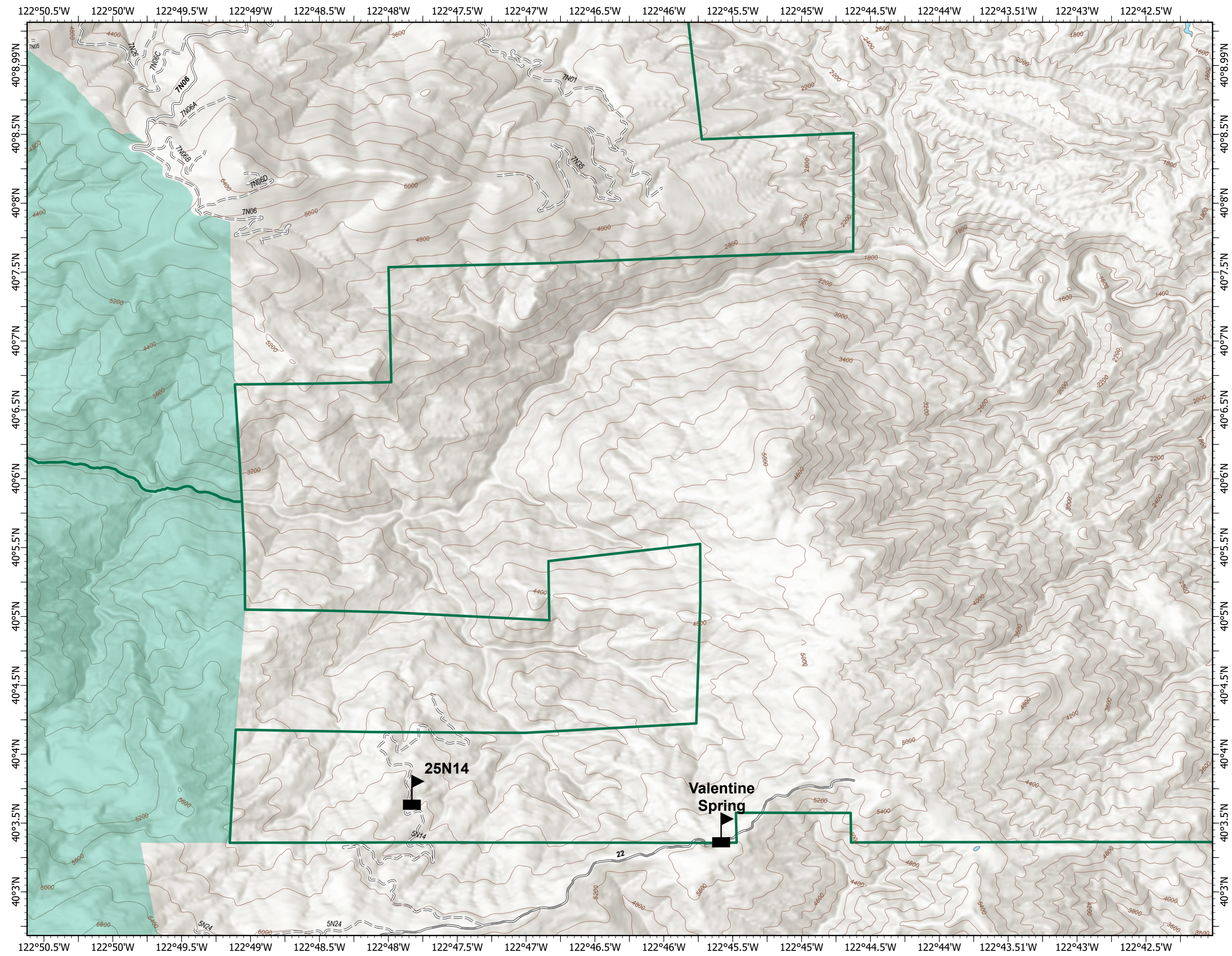
-  Value at Risk
-  Administrative Forest
-  Wilderness













0 0.25 0.5 1 Miles

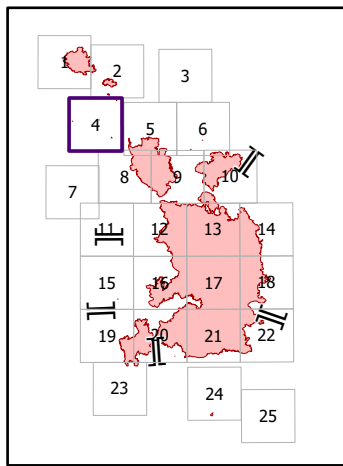
NAD 1983 UTM Zone 10N  
 Acres from IR  
 Production Date/Time: 8/29/2020 9:21 PM



**IAP**  
 August Complex  
 CA-MNF-000753  
 2020-08-30 07:00  
 Appx 221,284 ac at  
 08/29/2020 1800

**Page: 4**

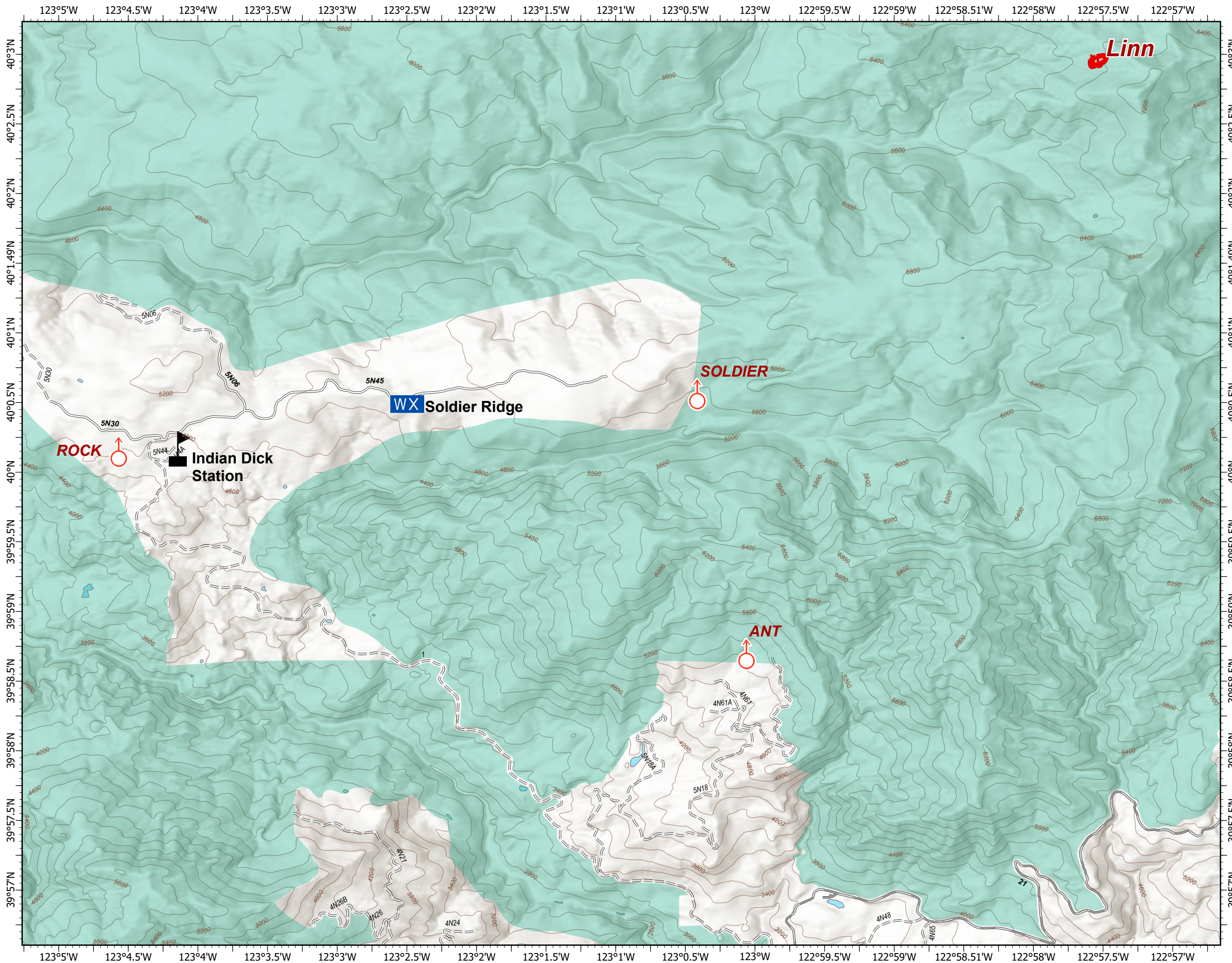
-  Mobile Weather Unit
-  Spot Fire
-  Value at Risk
-  Uncontrolled Fire Edge
-  Wildfire Daily Fire Perimeter
-  Administrative Forest
-  Wilderness



0 0.25 0.5 1 Miles







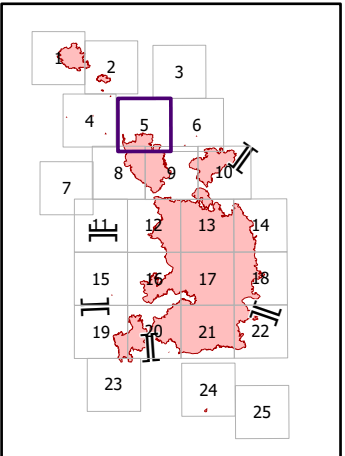
NAD 1983 UTM Zone 10N  
 Acres from IR  
 Production Date/Time: 8/29/2020 9:21 PM



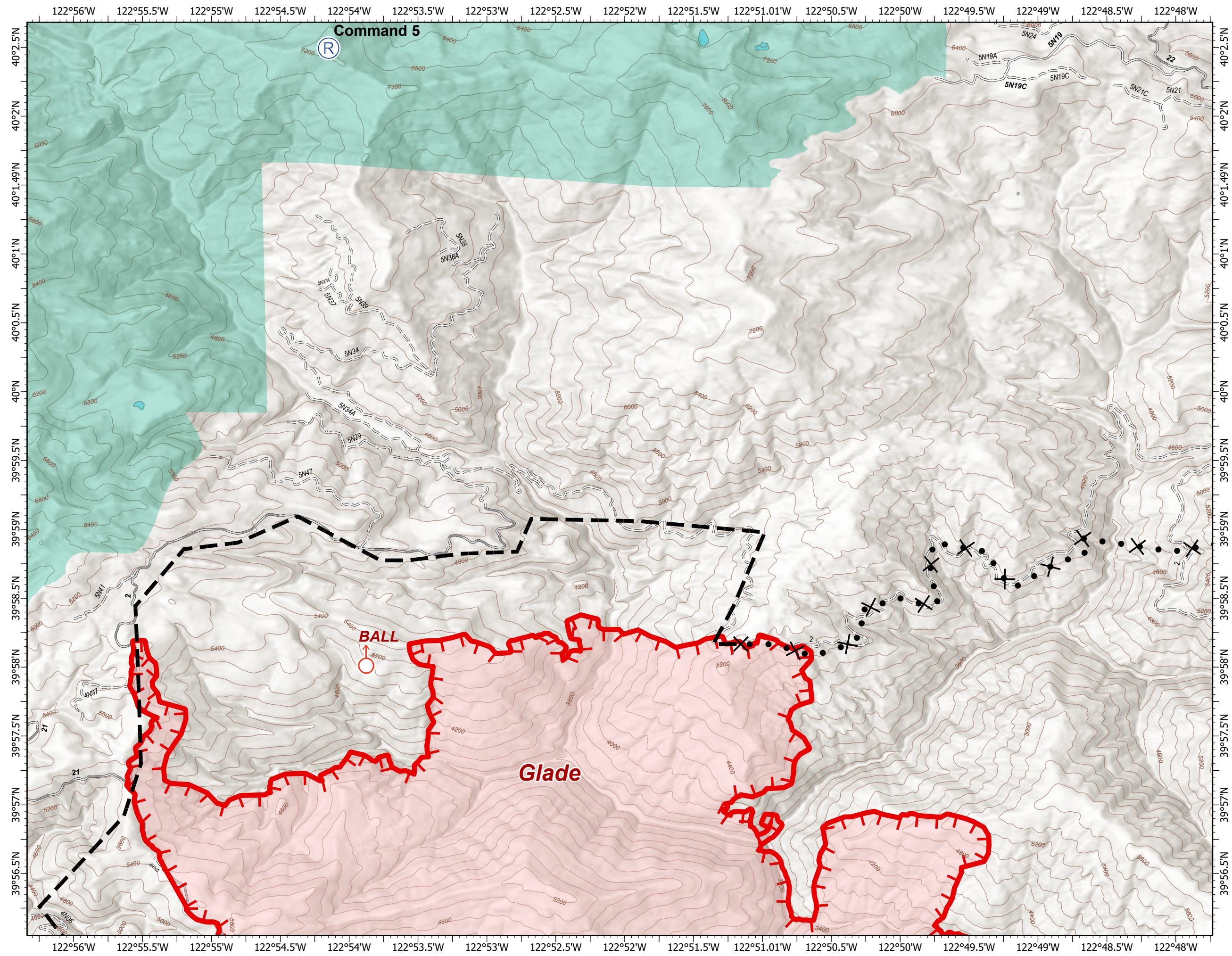
**IAP**  
 August Complex  
 CA-MNF-000753  
 2020-08-30 07:00  
 Appx 221,284 ac at  
 08/29/2020 1800

**Page: 5**

-  Repeater
-  Spot Fire
-  Uncontrolled Fire Edge
-  Proposed Dozer Line
-  Planned Fire Line
-  Wildfire Daily Fire Perimeter
-  Administrative Forest
-  Wilderness












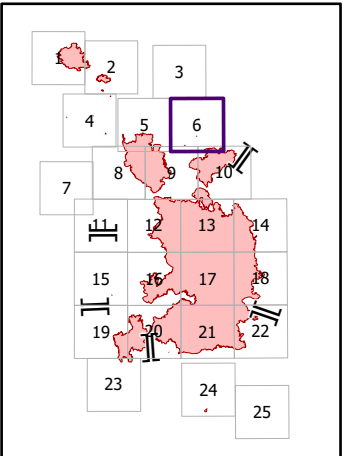
NAD 1983 UTM Zone 10N  
 Acres from IR  
 Production Date/Time: 8/29/2020 9:21 PM



**IAP**  
 August Complex  
 CA-MNF-000753  
 2020-08-30 07:00  
 Appx 221,284 ac at  
 08/29/2020 1800

**Page: 6**

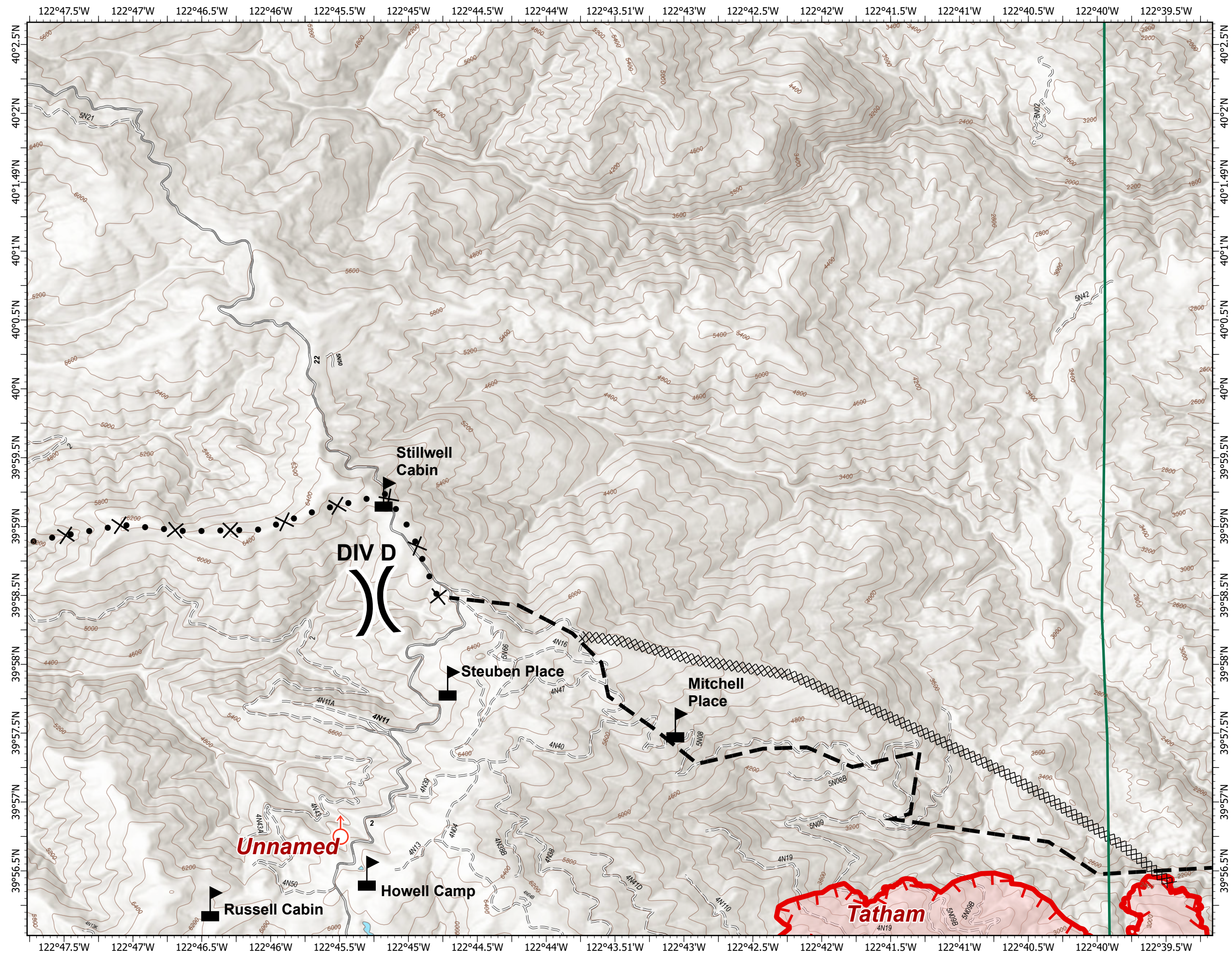
-  Spot Fire
-  Value at Risk
-  Division Break
-  Uncontrolled Fire Edge
-  Completed Dozer Line
-  Proposed Dozer Line
-  Planned Fire Line
-  Wildfire Daily Fire Perimeter
-  Administrative Forest



0 0.25 0.5 1 Miles







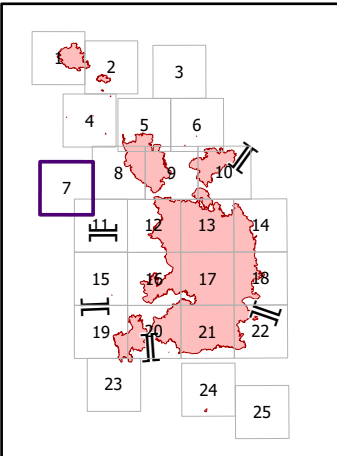
NAD 1983 UTM Zone 10N  
 Acres from IR  
 Production Date/Time: 8/29/2020 9:21 PM



**IAP**  
 August Complex  
 CA-MNF-000753  
 2020-08-30 07:00  
 Appx 221,284 ac at  
 08/29/2020 1800

**Page: 7**

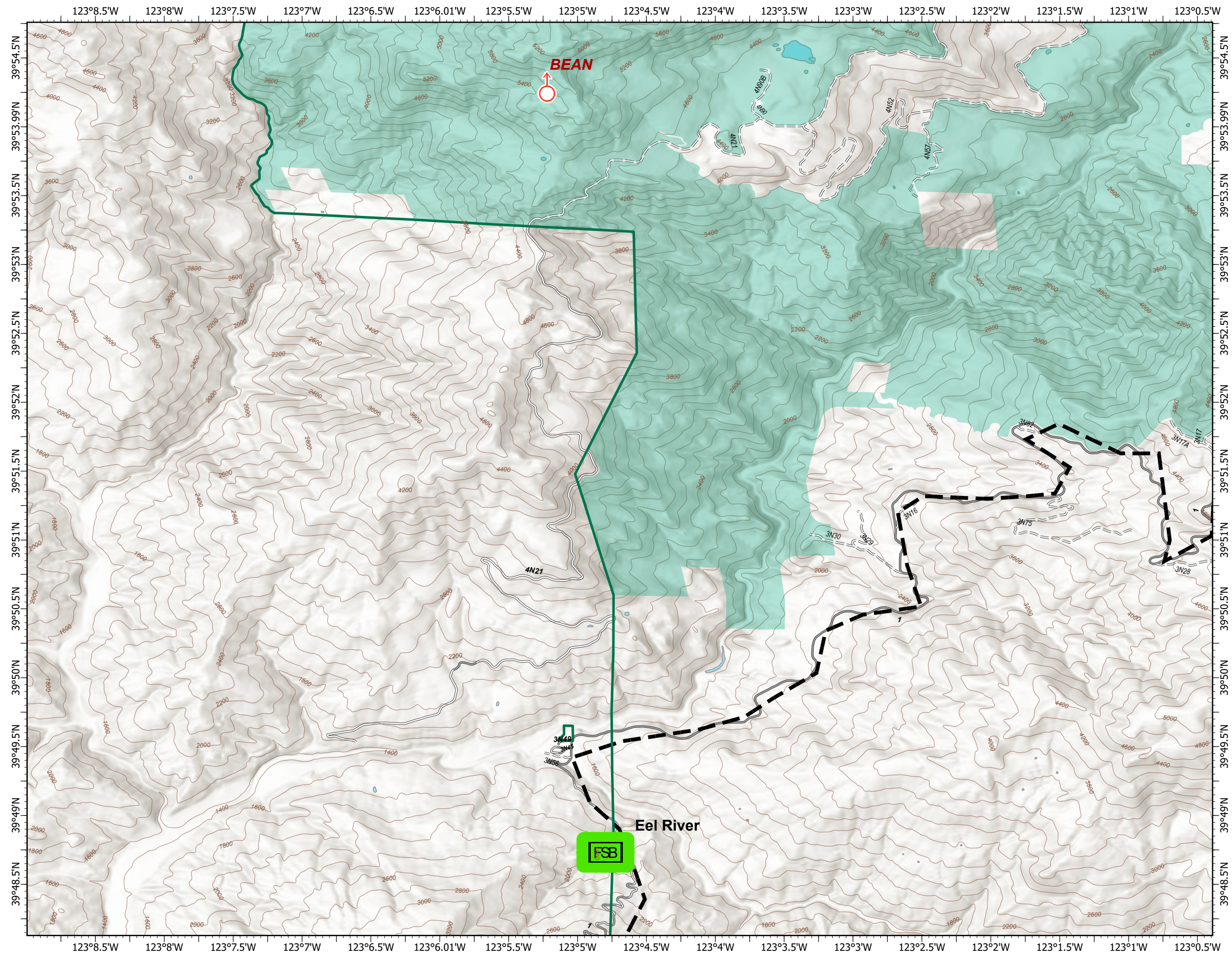
-  Forward Supply Base
-  Spot Fire
-  Planned Fire Line
-  Administrative Forest
-  Wilderness



0 0.25 0.5 1 Miles



















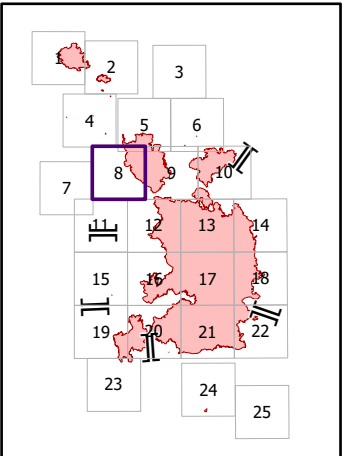
NAD 1983 UTM Zone 10N  
 Acres from IR  
 Production Date/Time: 8/29/2020 9:21 PM



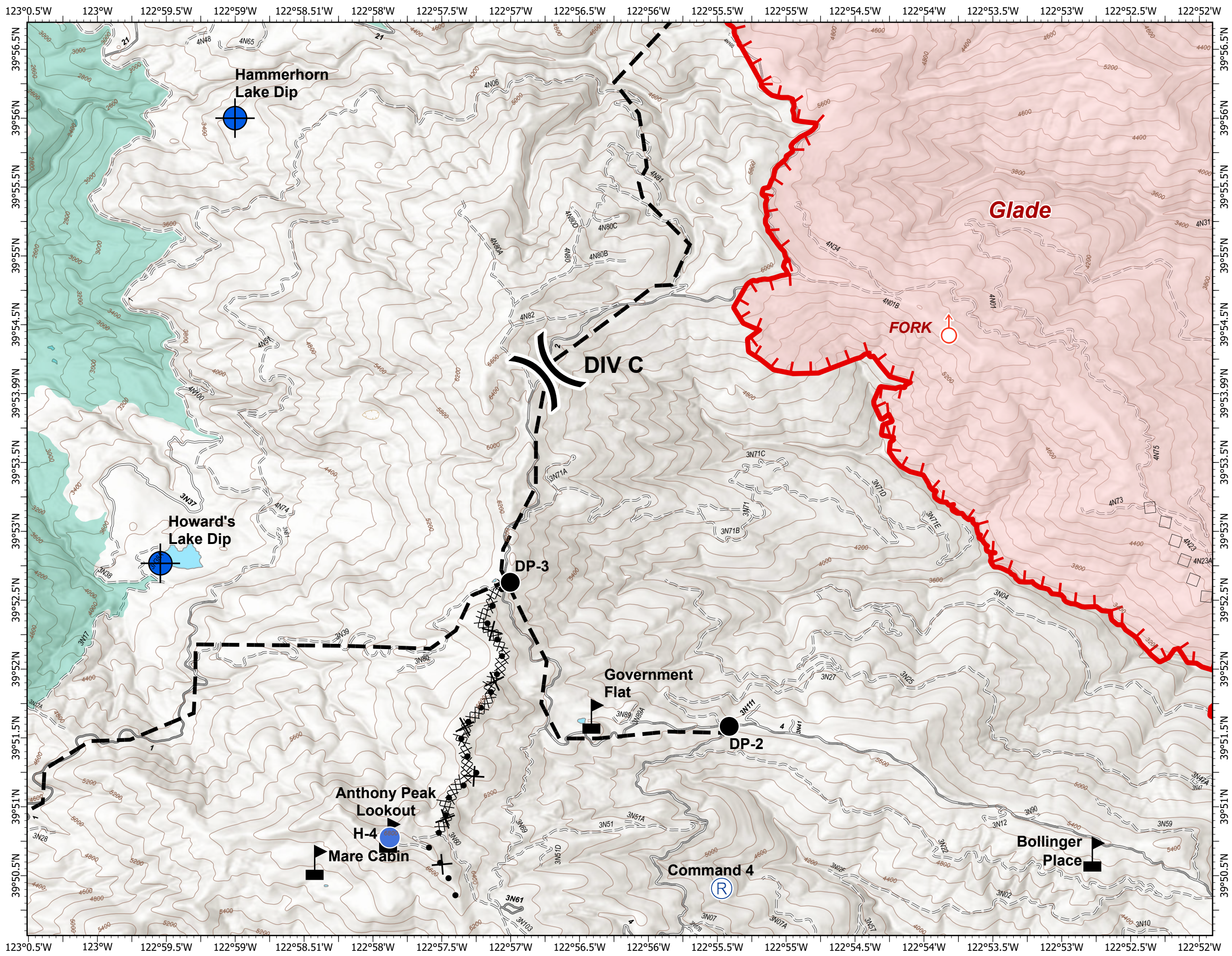
**IAP**  
 August Complex  
 CA-MNF-000753  
 2020-08-30 07:00  
 Appx 221,284 ac at  
 08/29/2020 1800

**Page: 8**

-  Dip Site
-  Drop Point
-  Helispot
-  Repeater
-  Spot Fire
-  Value at Risk
-  Division Break
-  Uncontrolled Fire Edge
-  Completed Dozer Line
-  Proposed Dozer Line
-  Planned Fire Line
-  Aerial Retardant Drop
-  Wildfire Daily Fire Perimeter
-  Administrative Forest
-  Wilderness










NAD 1983 UTM Zone 10N  
 Acres from IR  
 Production Date/Time: 8/29/2020 9:21 PM

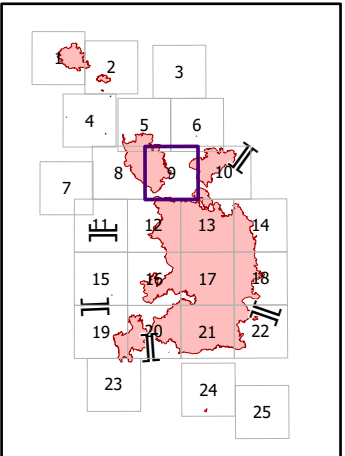




**IAP**  
 August Complex  
 CA-MNF-000753  
 2020-08-30 07:00  
 Appx 221,284 ac at  
 08/29/2020 1800

**Page: 9**

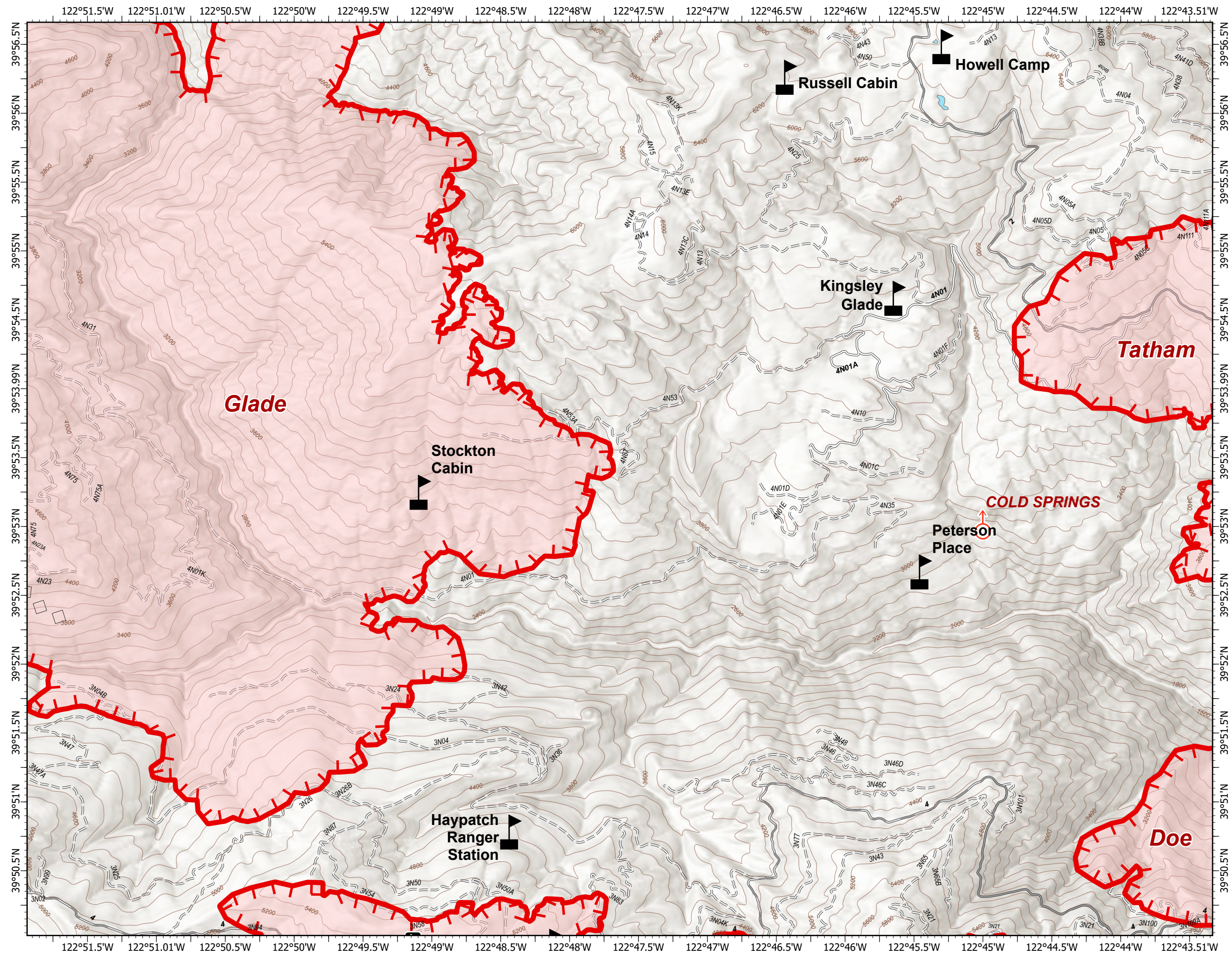
-  Spot Fire
-  Structure Wrap
-  Value at Risk
-  Uncontrolled Fire Edge
-  Aerial Retardant Drop
-  Wildfire Daily Fire Perimeter
-  Administrative Forest



0 0.25 0.5 1 Miles















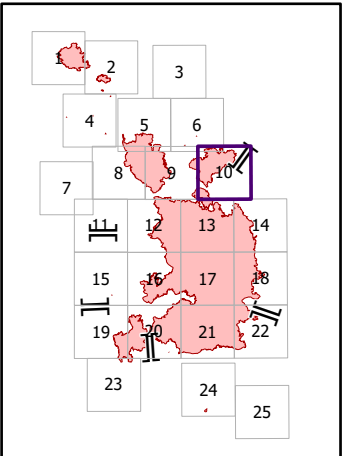
NAD 1983 UTM Zone 10N  
 Acres from IR  
 Production Date/Time: 8/29/2020 9:21 PM



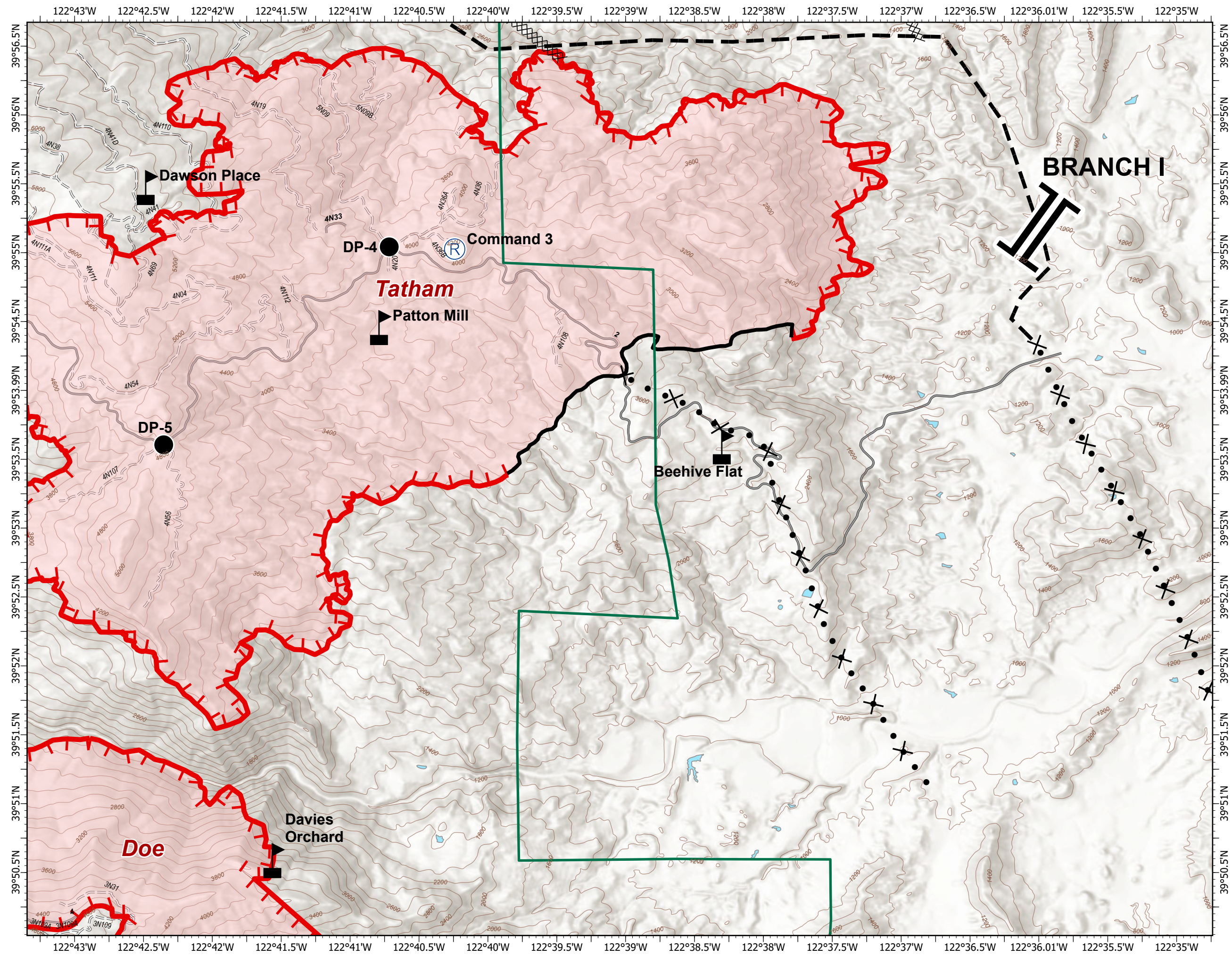
**IAP**  
 August Complex  
 CA-MNF-000753  
 2020-08-30 07:00  
 Appx 221,284 ac at  
 08/29/2020 1800

**Page: 10**

-  Drop Point
-  Repeater
-  Value at Risk
-  Branch Break
-  Uncontrolled Fire Edge
-  Contained Line
-  Completed Dozer Line
-  Proposed Dozer Line
-  Planned Fire Line
-  Wildfire Daily Fire Perimeter
-  Administrative Forest












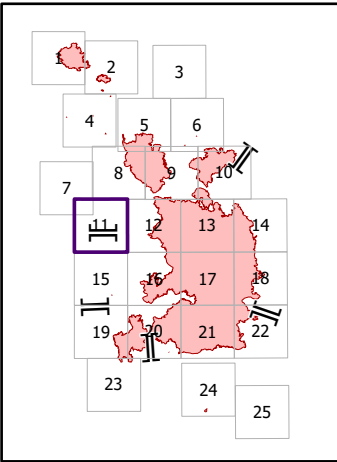
NAD 1983 UTM Zone 10N  
 Acres from IR  
 Production Date/Time: 8/29/2020 9:21 PM



**IAP**  
 August Complex  
 CA-MNF-000753  
 2020-08-30 07:00  
 Appx 221,284 ac at  
 08/29/2020 1800

**Page: 11**

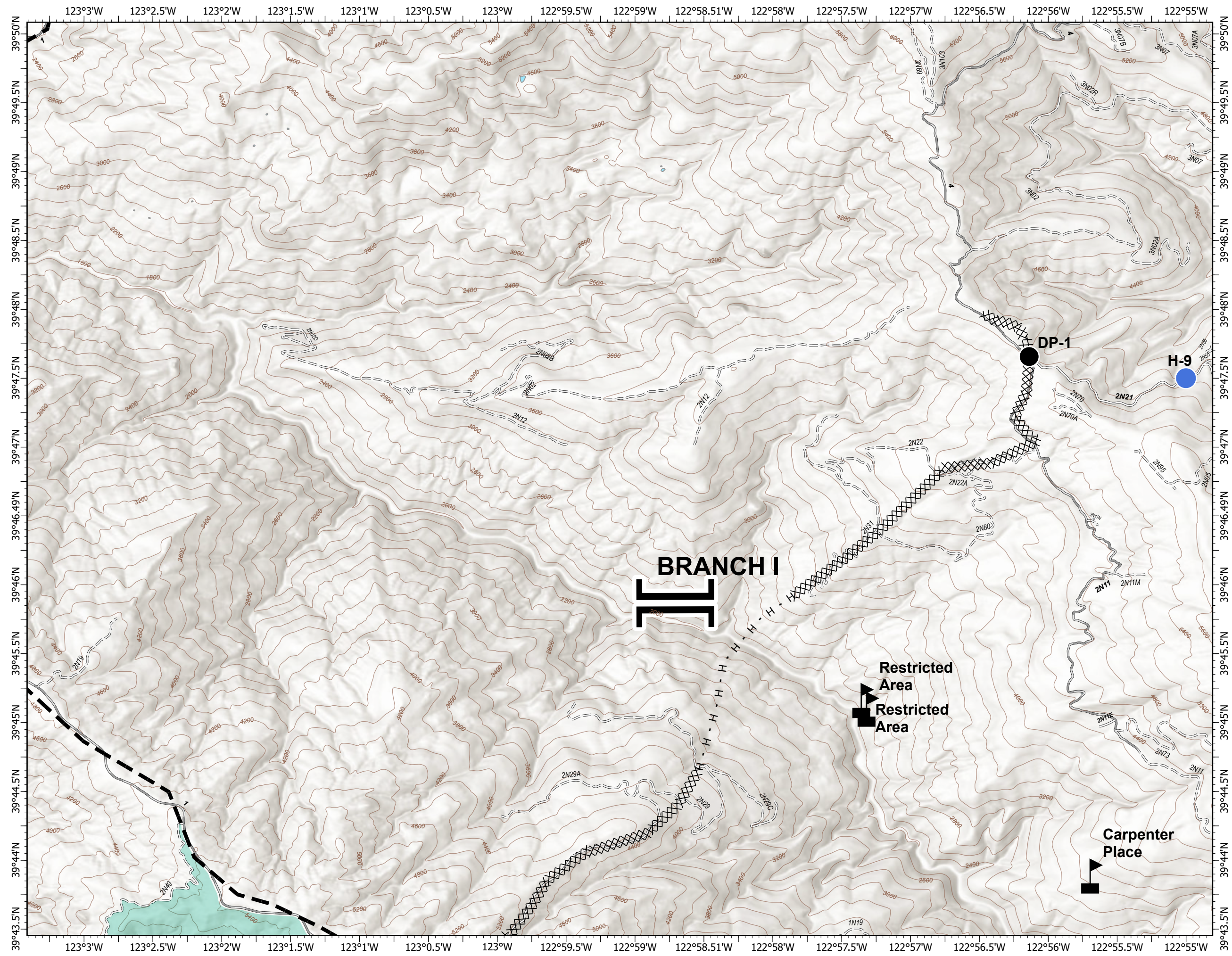
-  Drop Point
-  Helispot
-  Value at Risk
-  Branch Break
-  Completed Dozer Line
-  Completed Hand Line
-  Planned Fire Line
-  Administrative Forest
-  Wilderness



0 0.25 0.5 1 Miles














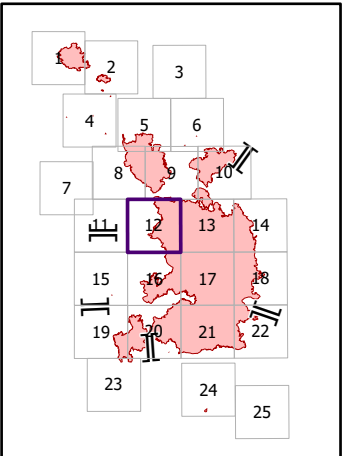
NAD 1983 UTM Zone 10N  
 Acres from IR  
 Production Date/Time: 8/29/2020 9:21 PM



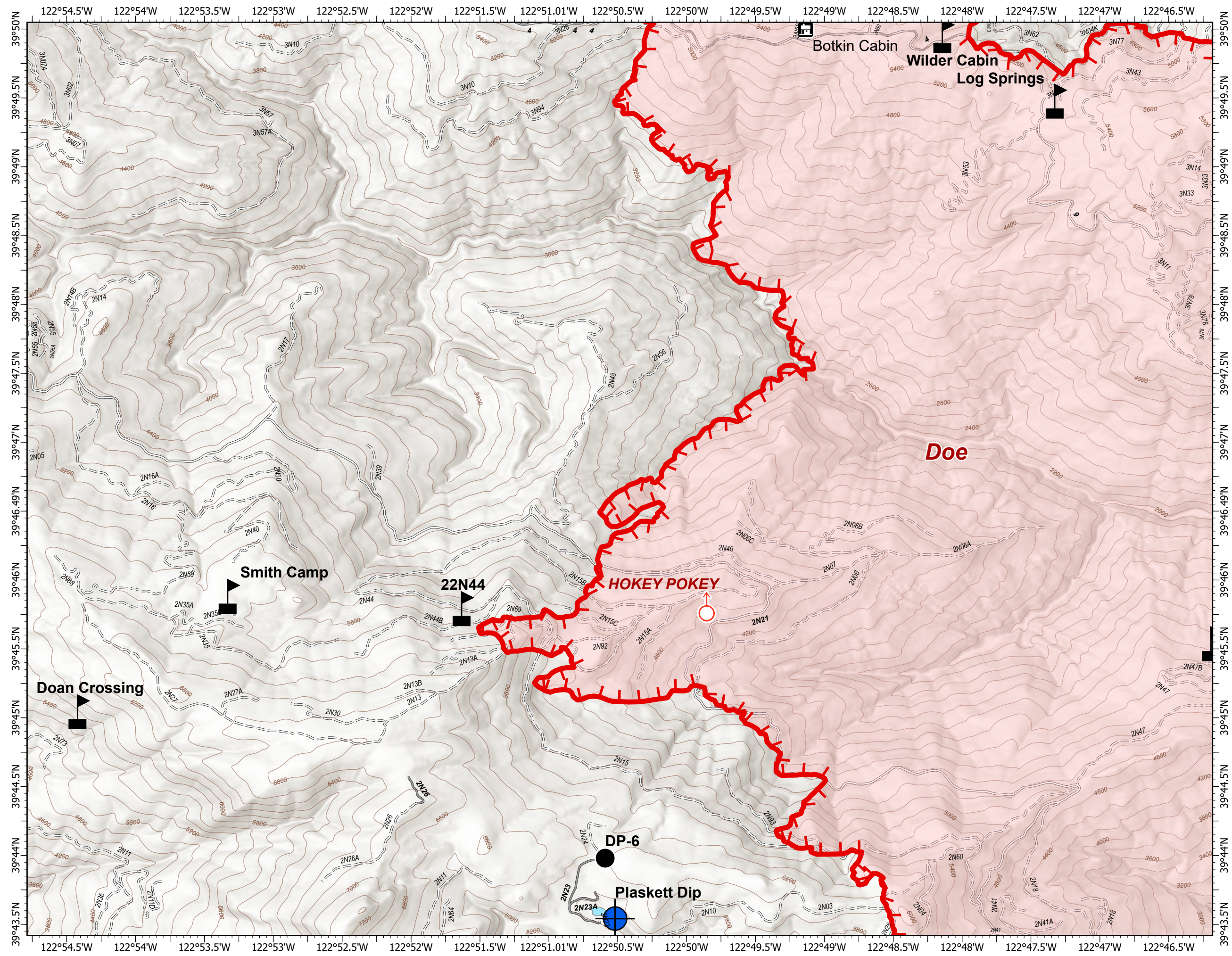
**IAP**  
 August Complex  
 CA-MNF-000753  
 2020-08-30 07:00  
 Appx 221,284 ac at  
 08/29/2020 1800

**Page: 12**

-  Dip Site
-  Drop Point
-  Helispot
-  Spot Fire
-  Structure Wrap
-  Water Source
-  Value at Risk
-  Uncontrolled Fire Edge
-  Wildfire Daily Fire Perimeter
-  Administrative Forest









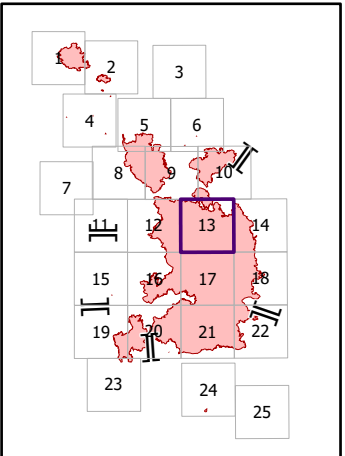
NAD 1983 UTM Zone 10N  
 Acres from IR  
 Production Date/Time: 8/29/2020 9:21 PM



**IAP**  
 August Complex  
 CA-MNF-000753  
 2020-08-30 07:00  
 Appx 221,284 ac at  
 08/29/2020 1800

**Page: 13**

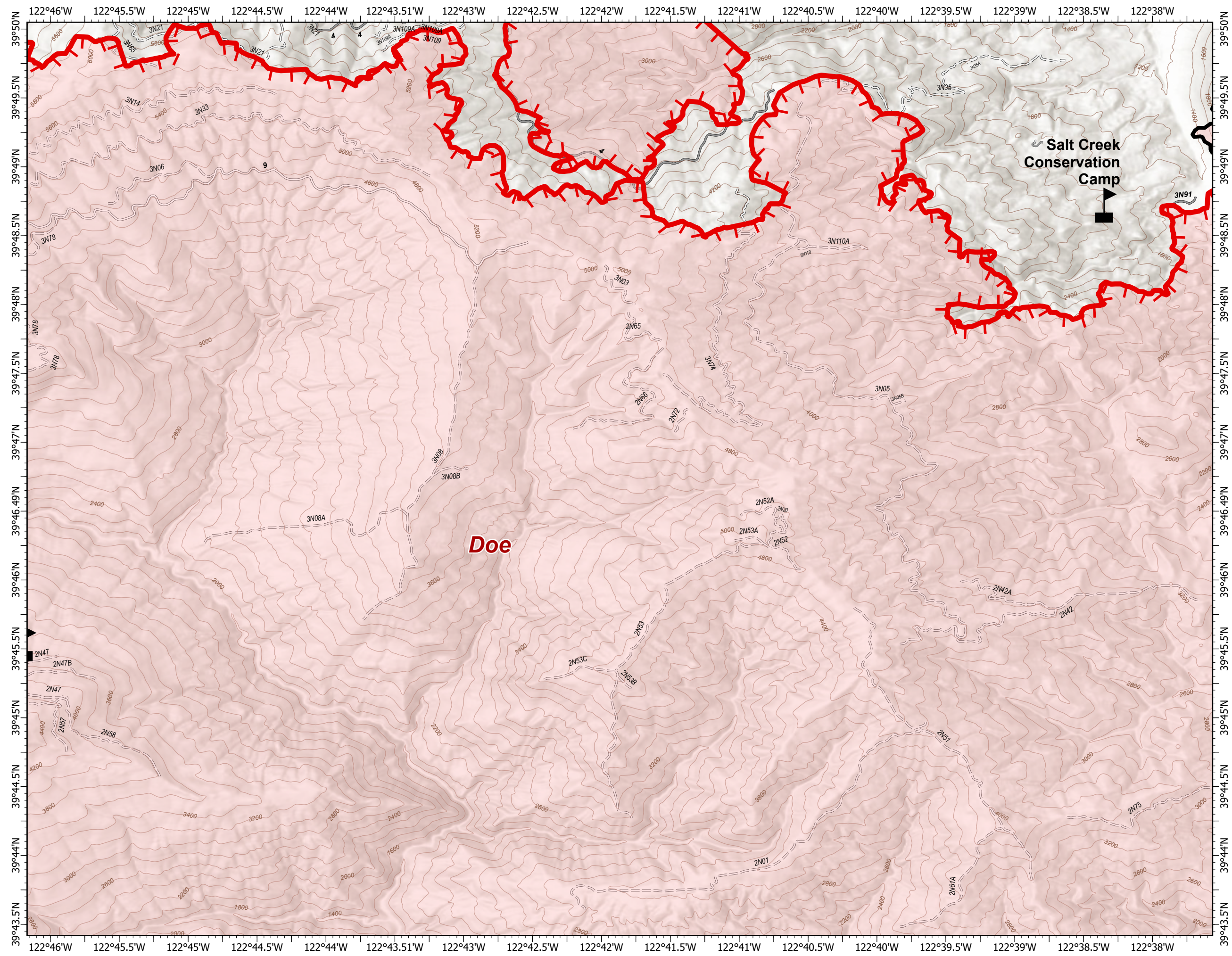
-  Value at Risk
-  Uncontrolled Fire Edge
-  Contained Line
-  Proposed Dozer Line
-  Wildfire Daily Fire Perimeter
-  Administrative Forest



0 0.25 0.5 1 Miles










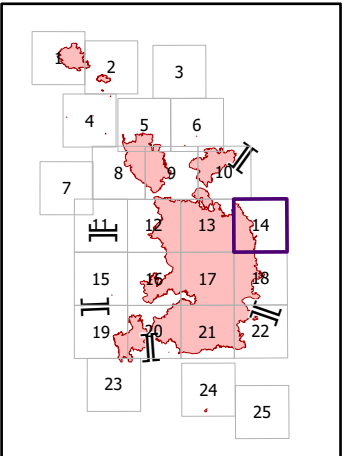
NAD 1983 UTM Zone 10N  
 Acres from IR  
 Production Date/Time: 8/29/2020 9:22 PM



**IAP**  
 August Complex  
 CA-MNF-000753  
 2020-08-30 07:00  
 Appx 221,284 ac at  
 08/29/2020 1800

**Page: 14**

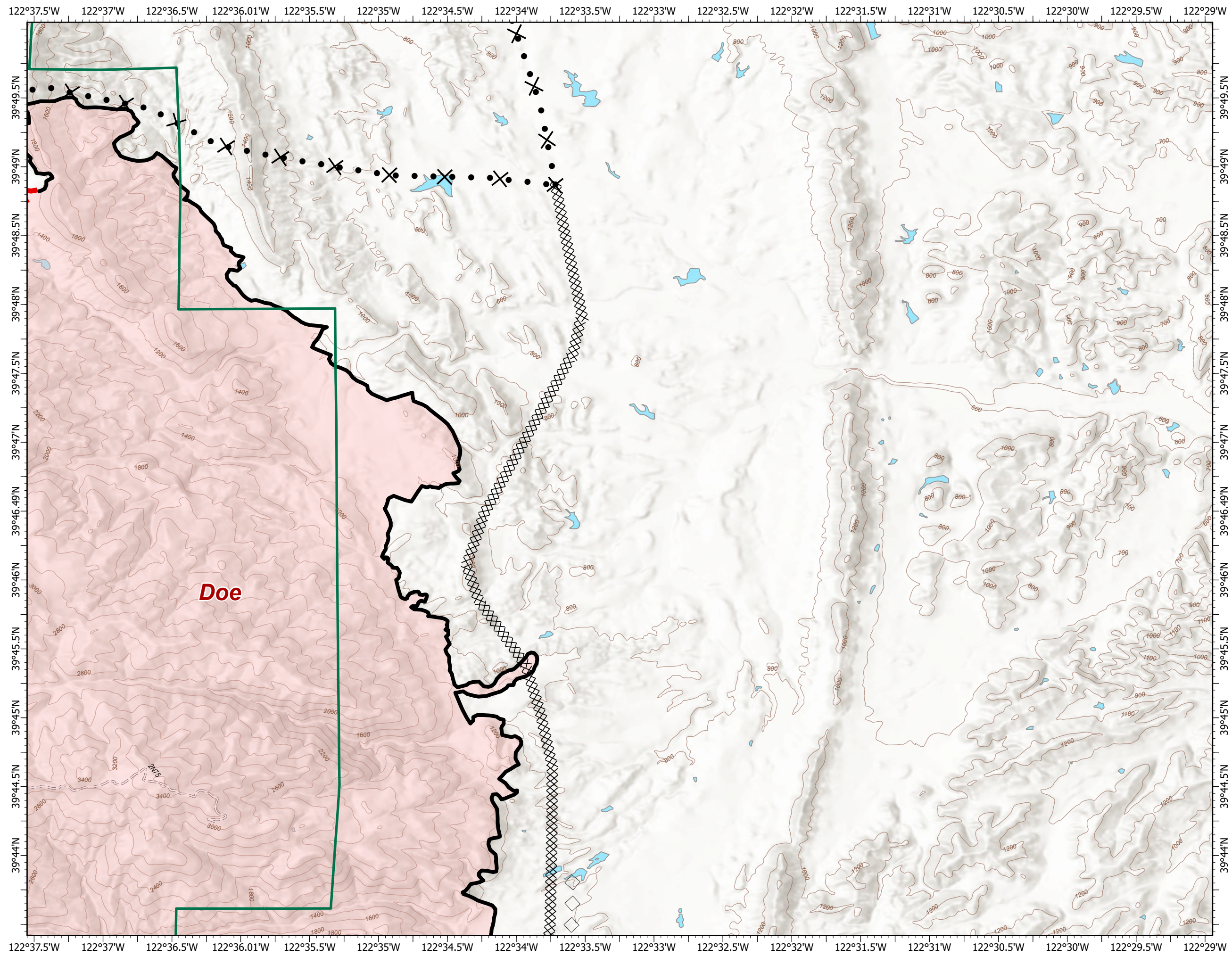
-  Uncontrolled Fire Edge
-  Contained Line
-  Completed Dozer Line
-  Proposed Dozer Line
-  Aerial Retardant Drop
-  Wildfire Daily Fire Perimeter
-  Administrative Forest



0 0.25 0.5 1 Miles













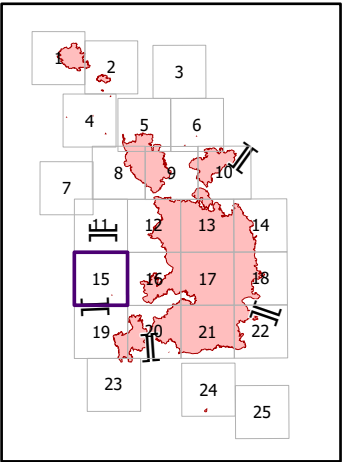
NAD 1983 UTM Zone 10N  
 Acres from IR  
 Production Date/Time: 8/29/2020 9:22 PM



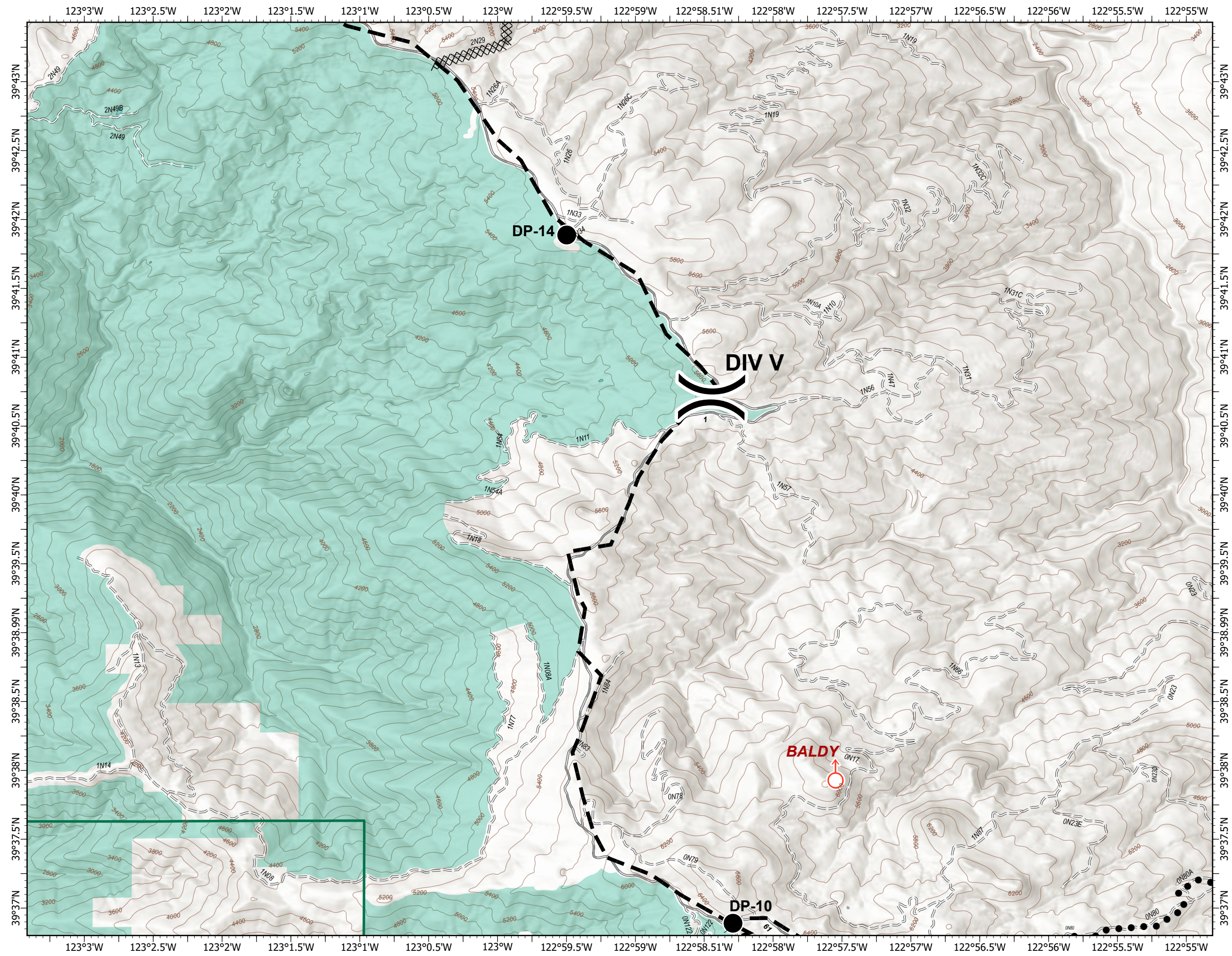
**IAP**  
 August Complex  
 CA-MNF-000753  
 2020-08-30 07:00  
 Appx 221,284 ac at  
 08/29/2020 1800

**Page: 15**

-  Drop Point
-  Spot Fire
-  Division Break
-  Branch Break
-  Completed Dozer Line
-  Planned Fire Line
-  Planned Secondary Line
-  Administrative Forest
-  Wilderness
















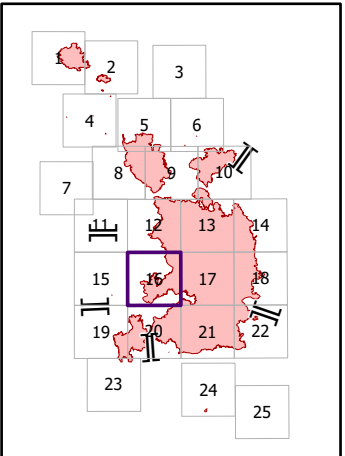
NAD 1983 UTM Zone 10N  
 Acres from IR  
 Production Date/Time: 8/29/2020 9:22 PM



**IAP**  
 August Complex  
 CA-MNF-000753  
 2020-08-30 07:00  
 Appx 221,284 ac at  
 08/29/2020 1800

**Page: 16**

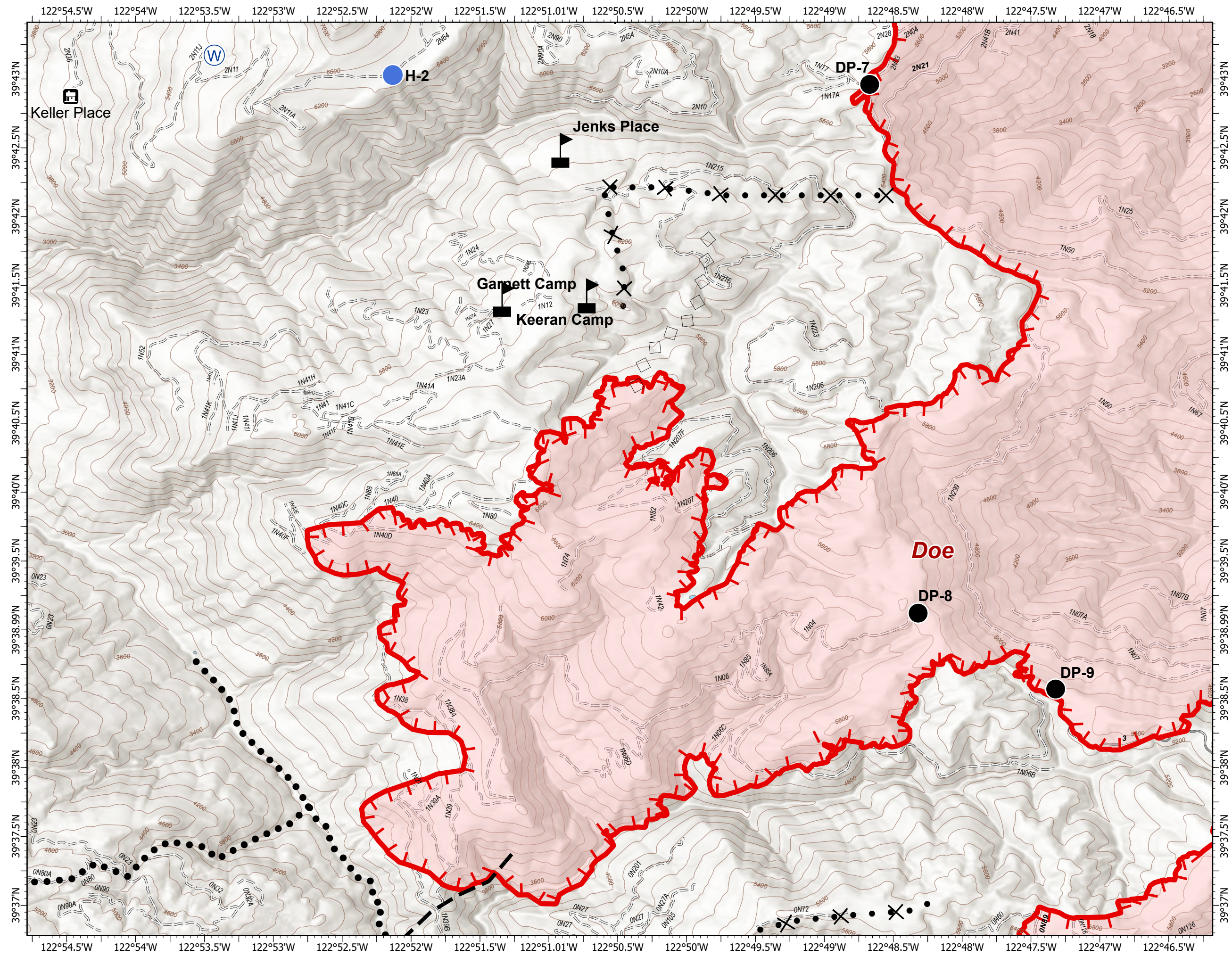
-  Dip Site
-  Drop Point
-  Helispot
-  Structure Wrap
-  Water Source
-  Value at Risk
-  Uncontrolled Fire Edge
-  Proposed Dozer Line
-  Planned Fire Line
-  Planned Secondary Line
-  Aerial Retardant Drop
-  Wildfire Daily Fire Perimeter
-  Administrative Forest



0 0.25 0.5 1 Miles



NAD 1983 UTM Zone 10N  
 Acres from IR  
 Production Date/Time: 8/29/2020 9:22 PM

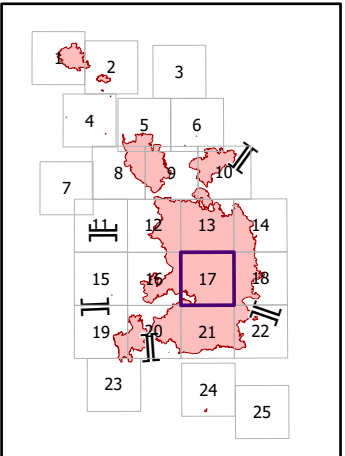




**IAP**  
 August Complex  
 CA-MNF-000753  
 2020-08-30 07:00  
 Appx 221,284 ac at  
 08/29/2020 1800

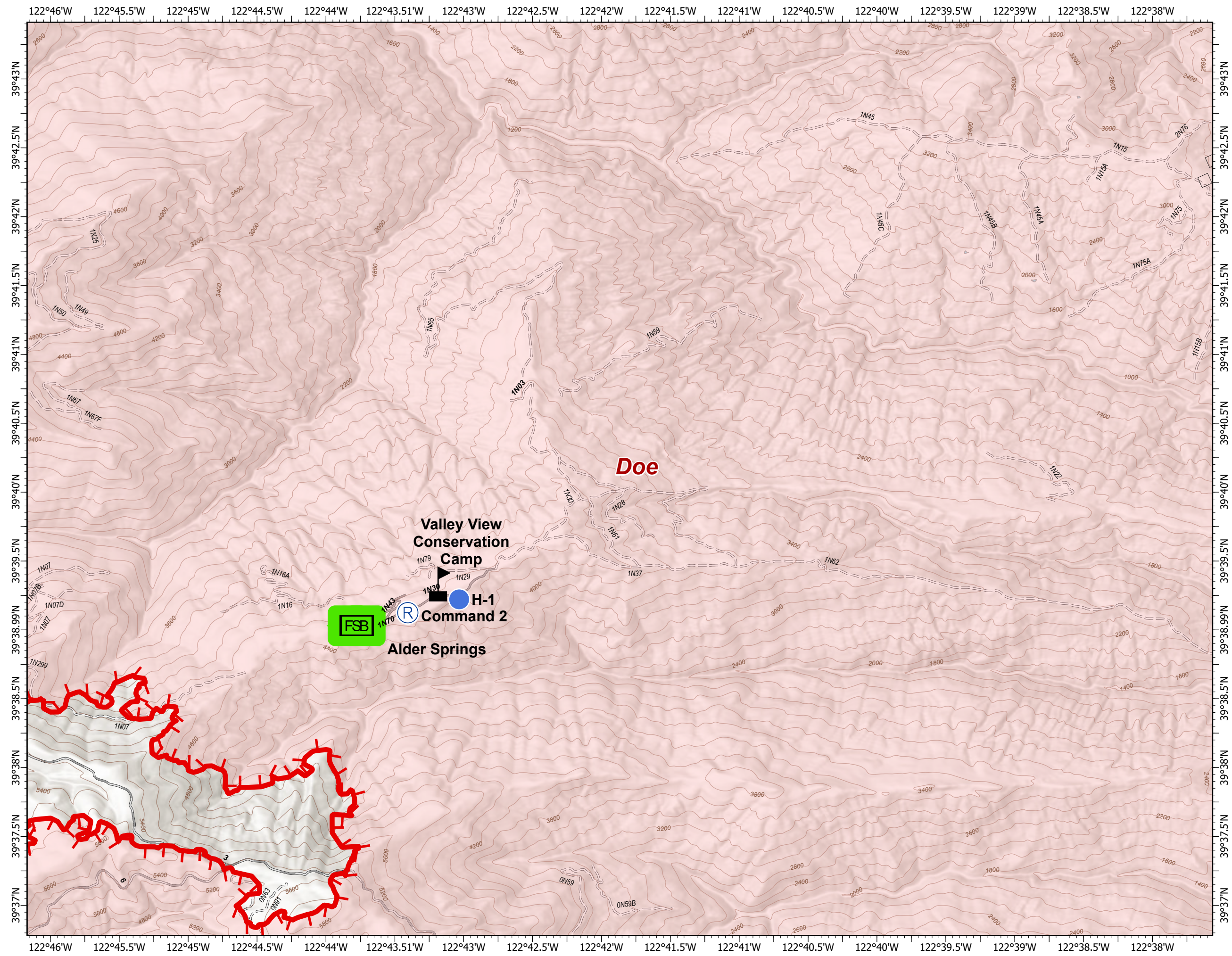
**Page: 17**

- Helispot
- R Repeater
- FSB Forward Supply Base
- ▲ Value at Risk
- ┌ Uncontrolled Fire Edge
- ◇ Aerial Retardant Drop
- Wildfire Daily Fire Perimeter
- Administrative Forest








0 0.25 0.5 1 Miles

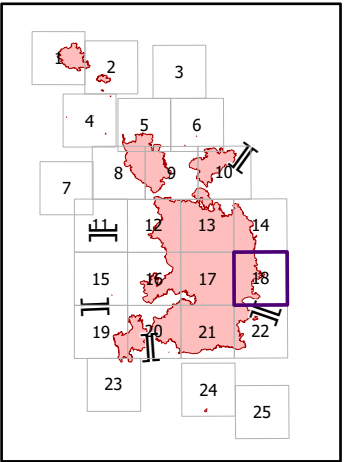
NAD 1983 UTM Zone 10N  
 Acres from IR  
 Production Date/Time: 8/29/2020 9:22 PM



**IAP**  
 August Complex  
 CA-MNF-000753  
 2020-08-30 07:00  
 Appx 221,284 ac at  
 08/29/2020 1800

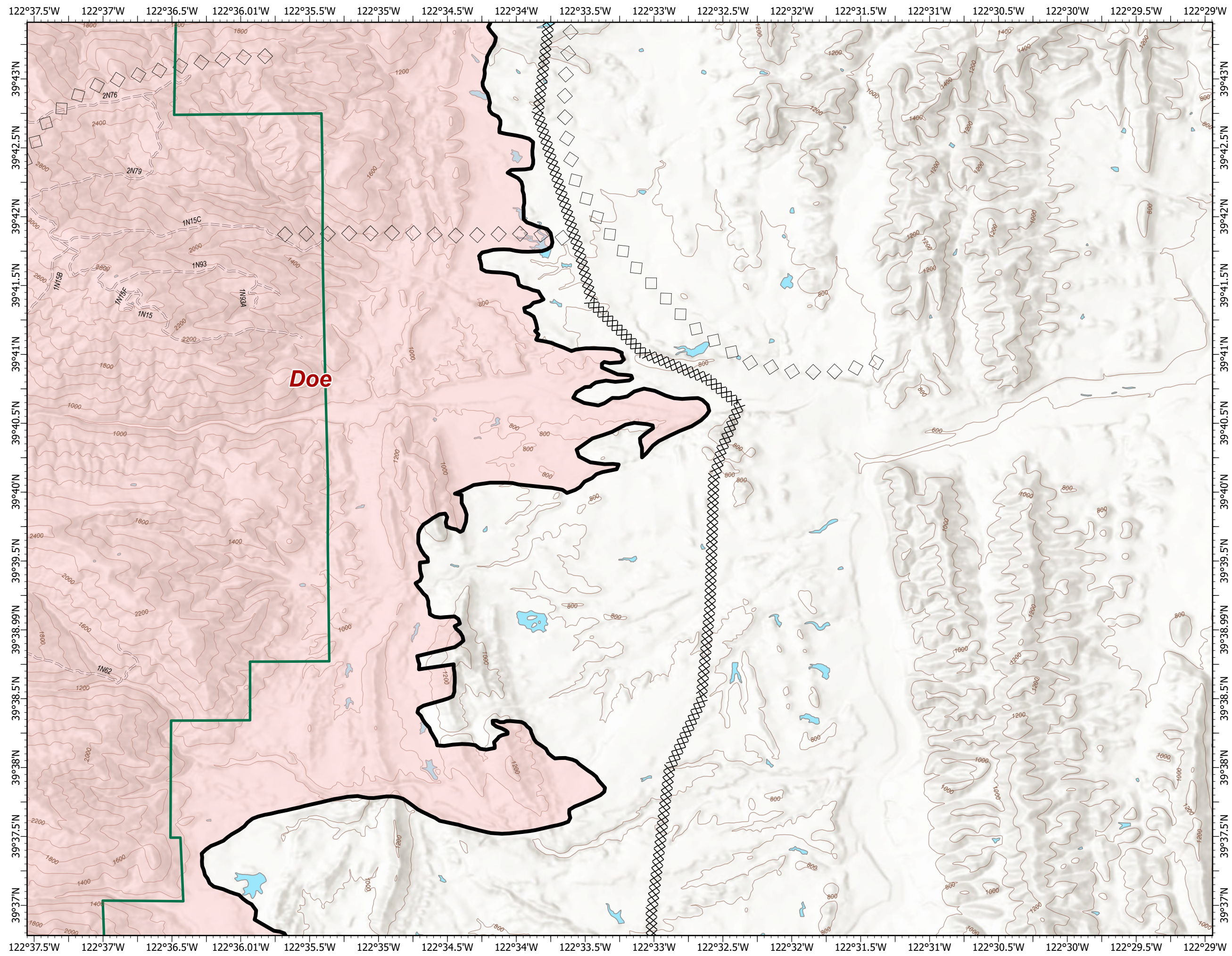
**Page: 18**

-  Contained Line
-  Completed Dozer Line
-  Aerial Retardant Drop
-  Wildfire Daily Fire Perimeter
-  Administrative Forest

















0 0.25 0.5 1 Miles

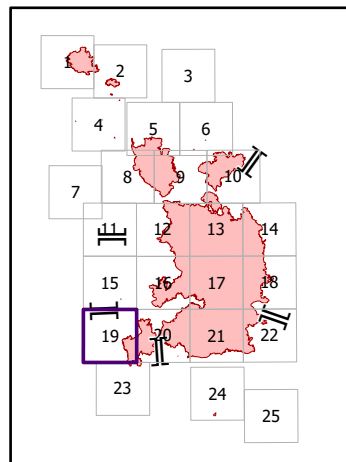
NAD 1983 UTM Zone 10N  
 Acres from IR  
 Production Date/Time: 8/29/2020 9:22 PM



**IAP**  
 August Complex  
 CA-MNF-000753  
 2020-08-30 07:00  
 Appx 221,284 ac at  
 08/29/2020 1800

**Page: 19**

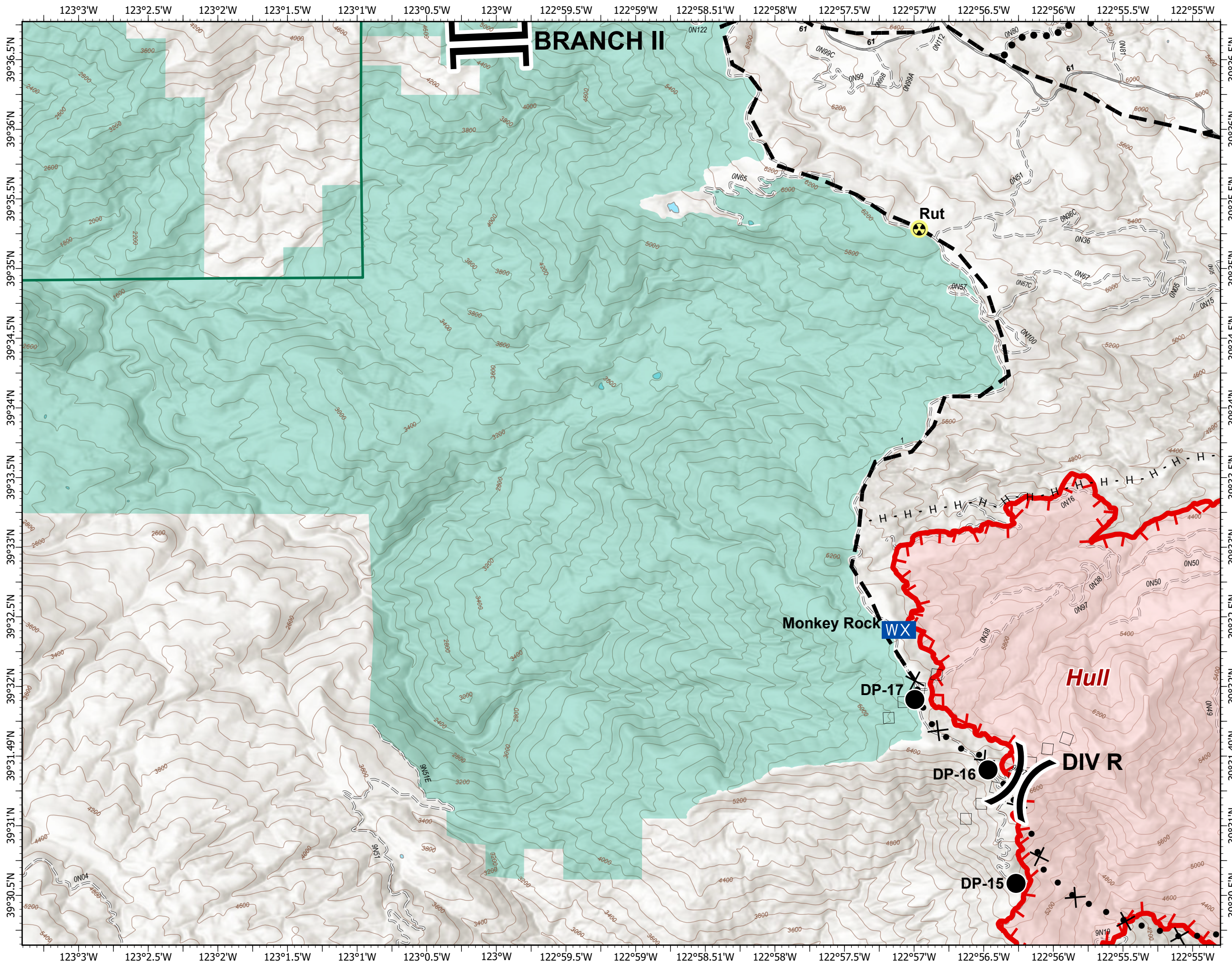
-  Drop Point
-  Hazard
-  Mobile Weather Unit
-  Division Break
-  Branch Break
-  Uncontrolled Fire Edge
-  Completed Hand Line
-  Proposed Dozer Line
-  Planned Fire Line
-  Planned Secondary Line
-  Aerial Retardant Drop
-  Wildfire Daily Fire Perimeter
-  Administrative Forest
-  Wilderness



0 0.25 0.5 1 Miles


















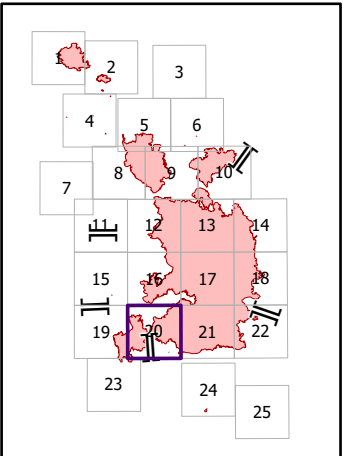
NAD 1983 UTM Zone 10N  
 Acres from IR  
 Production Date/Time: 8/29/2020 9:22 PM



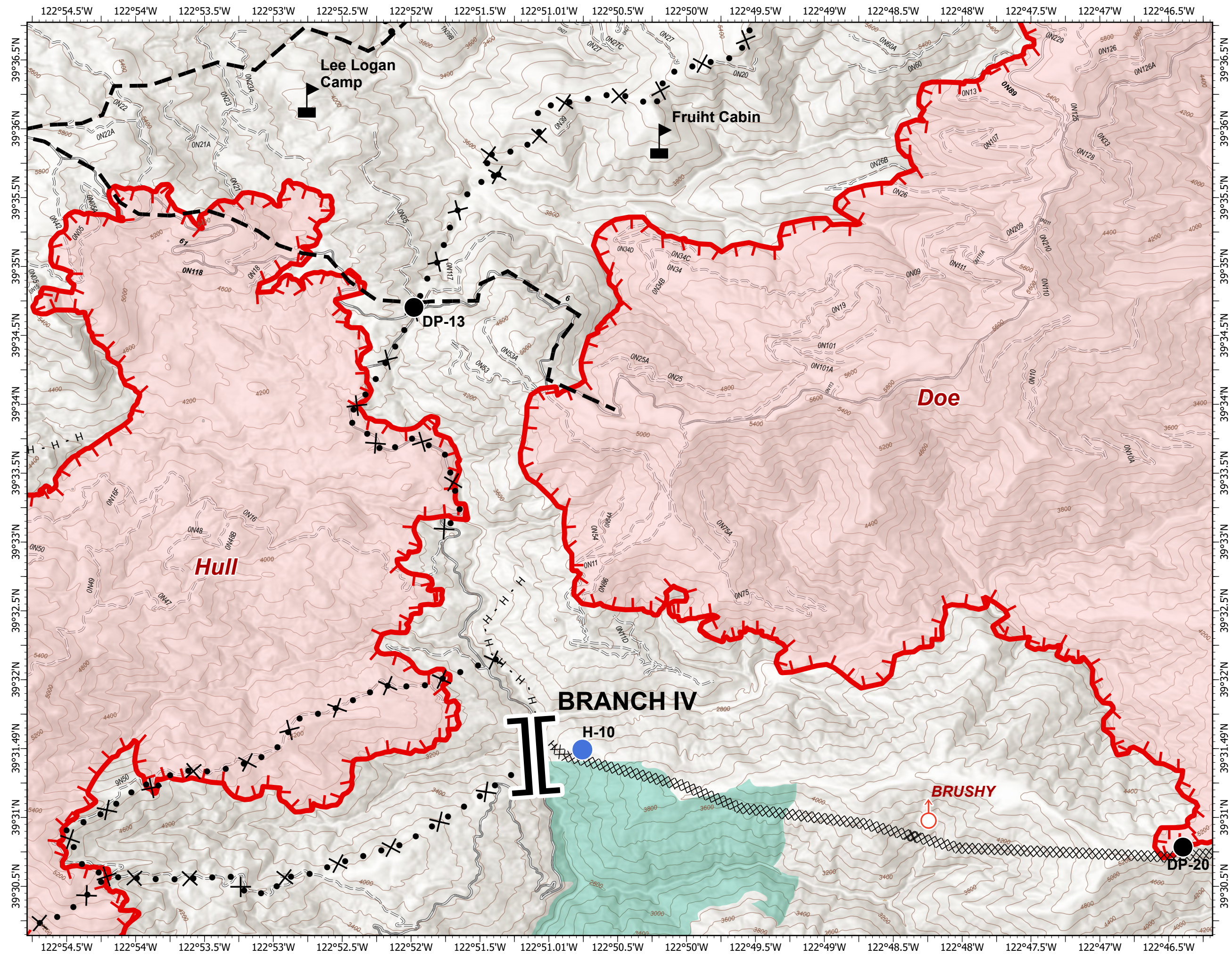
**IAP**  
 August Complex  
 CA-MNF-000753  
 2020-08-30 07:00  
 Appx 221,284 ac at  
 08/29/2020 1800

**Page: 20**

-  Drop Point
-  Helispot
-  Spot Fire
-  Value at Risk
-  Branch Break
-  Uncontrolled Fire Edge
-  Completed Dozer Line
-  Completed Hand Line
-  Proposed Dozer Line
-  Planned Fire Line
-  Planned Secondary Line
-  Wildfire Daily Fire Perimeter
-  Administrative Forest
-  Wilderness













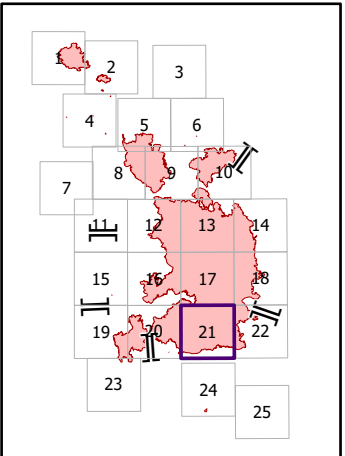
NAD 1983 UTM Zone 10N  
 Acres from IR  
 Production Date/Time: 8/29/2020 9:22 PM



**IAP**  
 August Complex  
 CA-MNF-000753  
 2020-08-30 07:00  
 Appx 221,284 ac at  
 08/29/2020 1800

**Page: 21**

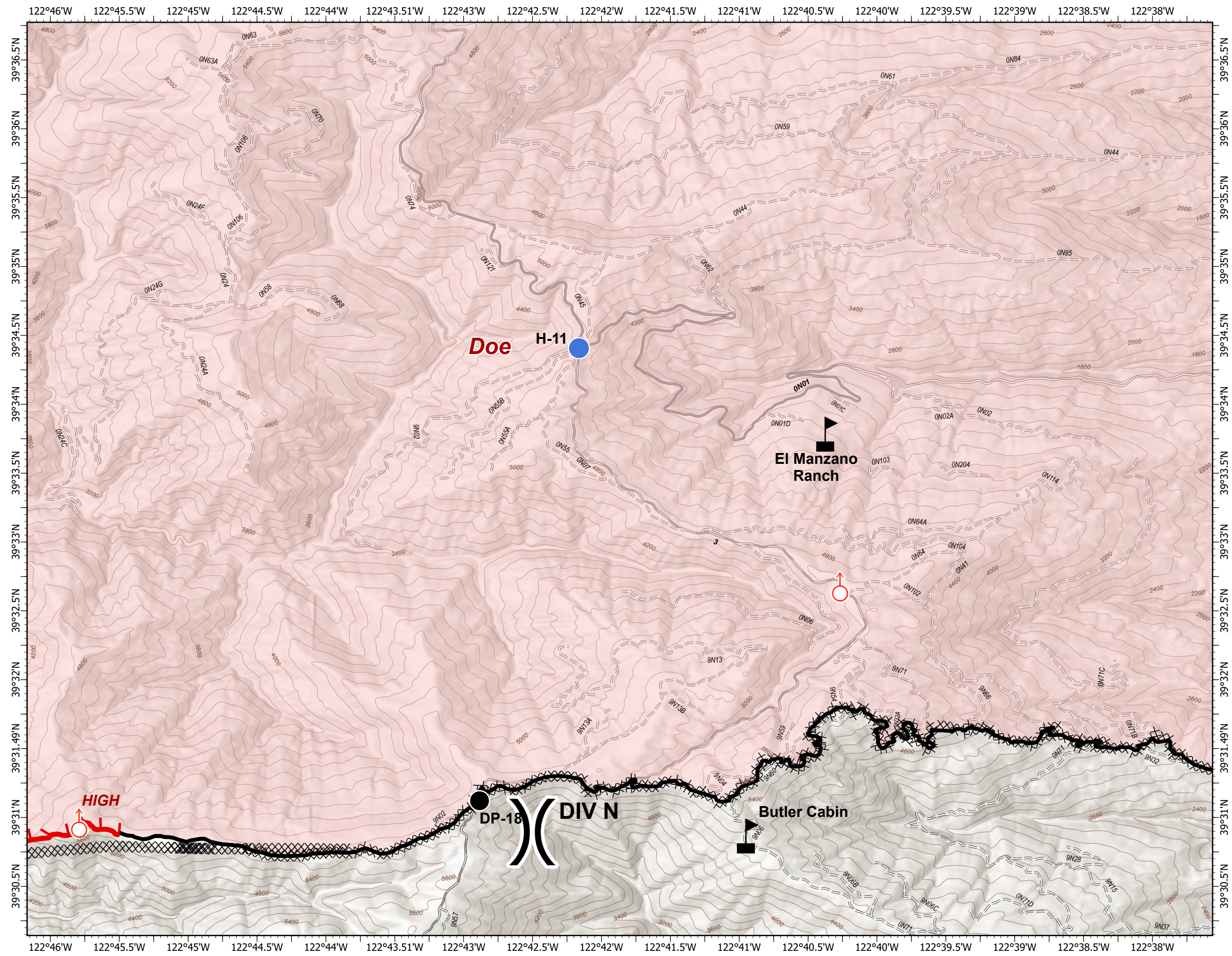
-  Drop Point
-  Helispot
-  Spot Fire
-  Value at Risk
-  Division Break
-  Uncontrolled Fire Edge
-  Contained Line
-  Completed Dozer Line
-  Wildfire Daily Fire Perimeter
-  Administrative Forest



0 0.25 0.5 1 Miles












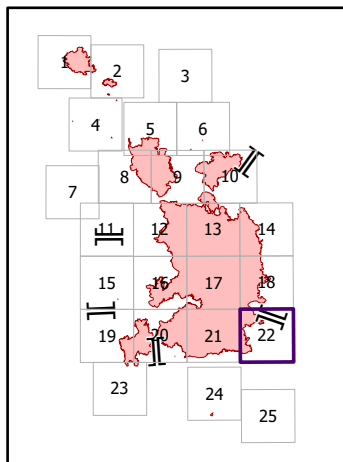
NAD 1983 UTM Zone 10N  
 Acres from IR  
 Production Date/Time: 8/29/2020 9:22 PM



**IAP**  
 August Complex  
 CA-MNF-000753  
 2020-08-30 07:00  
 Appx 221,284 ac at  
 08/29/2020 1800

**Page: 22**

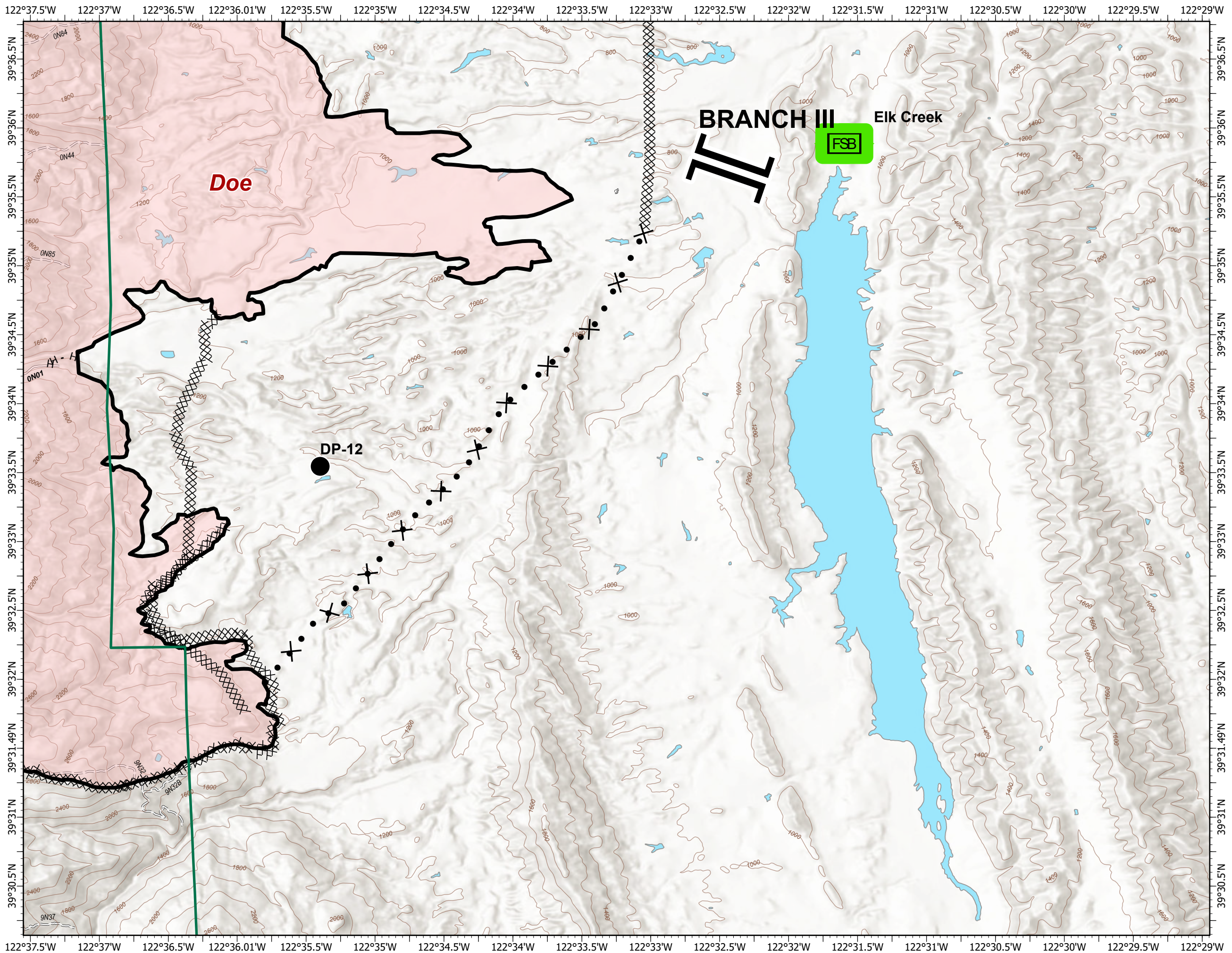
-  Drop Point
-  Forward Supply Base
-  Branch Break
-  Contained Line
-  Completed Dozer Line
-  Completed Hand Line
-  Proposed Dozer Line
-  Wildfire Daily Fire Perimeter
-  Administrative Forest



0 0.25 0.5 1 Miles










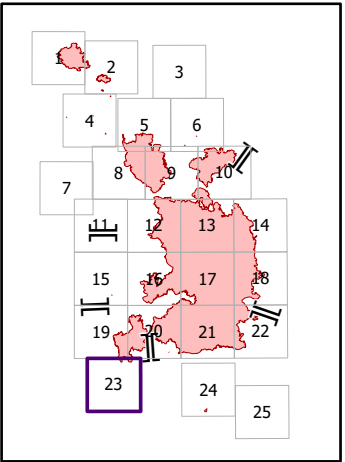
NAD 1983 UTM Zone 10N  
 Acres from IR  
 Production Date/Time: 8/29/2020 9:23 PM



**IAP**  
 August Complex  
 CA-MNF-000753  
 2020-08-30 07:00  
 Appx 221,284 ac at  
 08/29/2020 1800

**Page: 23**

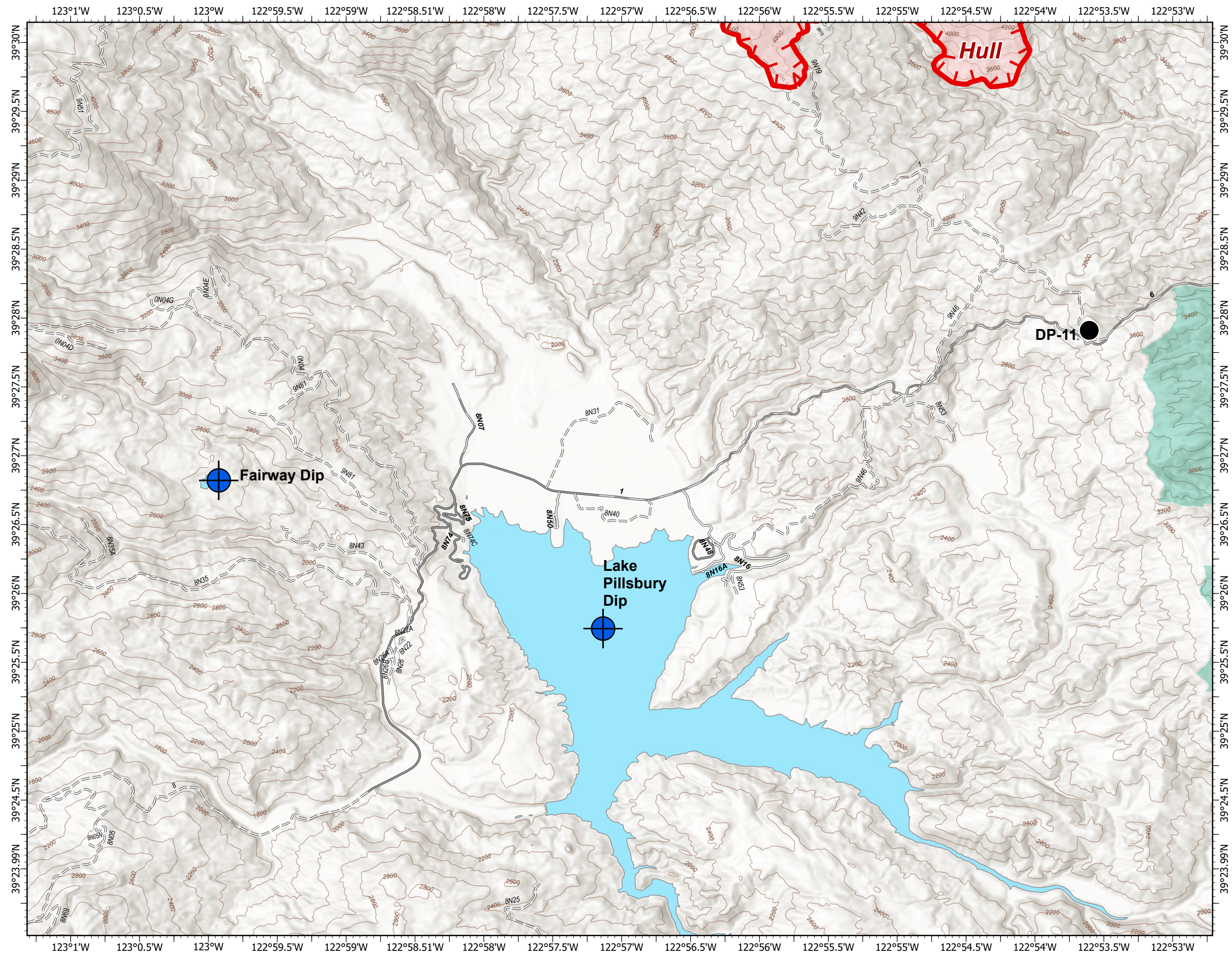
-  Dip Site
-  Drop Point
-  Uncontrolled Fire Edge
-  Proposed Dozer Line
-  Wildfire Daily Fire Perimeter
-  Administrative Forest
-  Wilderness



0 0.25 0.5 1 Miles



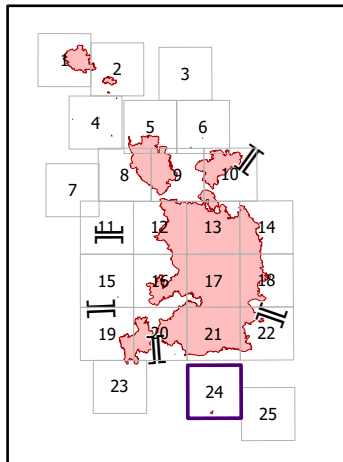
NAD 1983 UTM Zone 10N  
 Acres from IR  
 Production Date/Time: 8/29/2020 9:23 PM



**IAP**  
 August Complex  
 CA-MNF-000753  
 2020-08-30 07:00  
 Appx 221,284 ac at  
 08/29/2020 1800

**Page: 24**

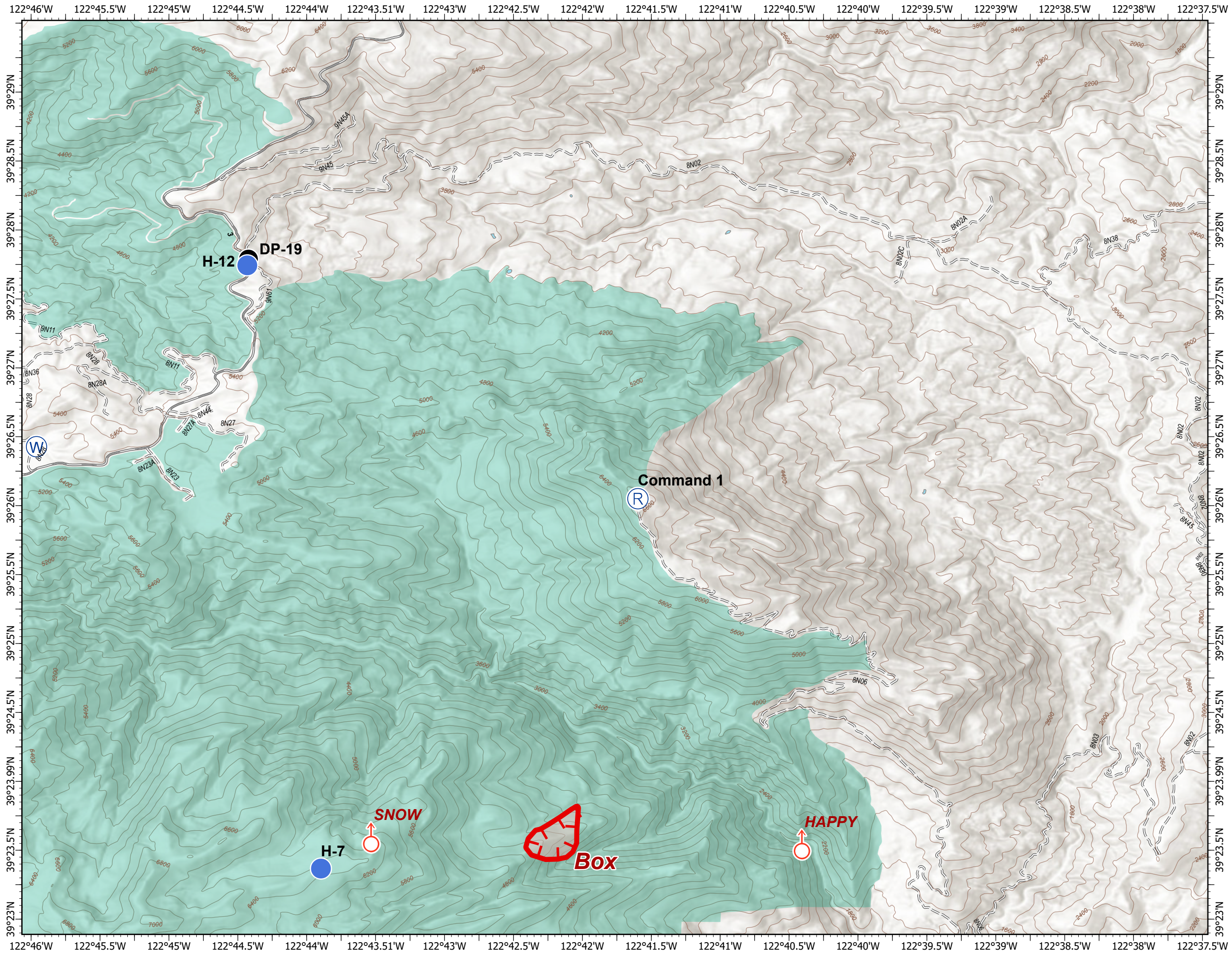
- Drop Point
- Helispot
- R Repeater
- ⊕ Spot Fire
- W Water Source
- Uncontrolled Fire Edge
- Wildfire Daily Fire Perimeter
- Administrative Forest
- Wilderness



0 0.25 0.5 1 Miles






NAD 1983 UTM Zone 10N  
 Acres from IR  
 Production Date/Time: 8/29/2020 9:23 PM

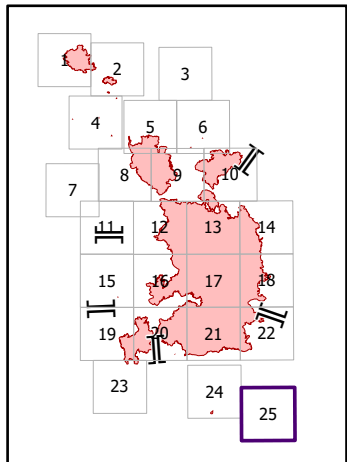




**IAP**  
 August Complex  
 CA-MNF-000753  
 2020-08-30 07:00  
 Appx 221,284 ac at  
 08/29/2020 1800

**Page: 25**

-  Camp
-  Helispot
-  Administrative Forest



0 0.25 0.5 1 Miles



NAD 1983 UTM Zone 10N  
 Acres from IR  
 Production Date/Time: 8/29/2020 9:23 PM

