
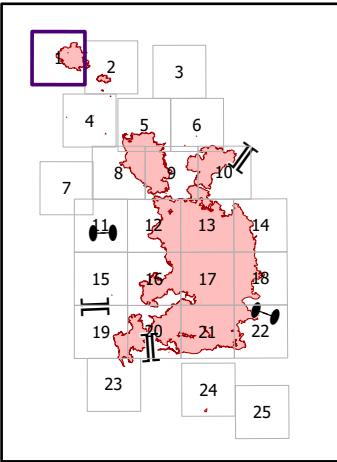


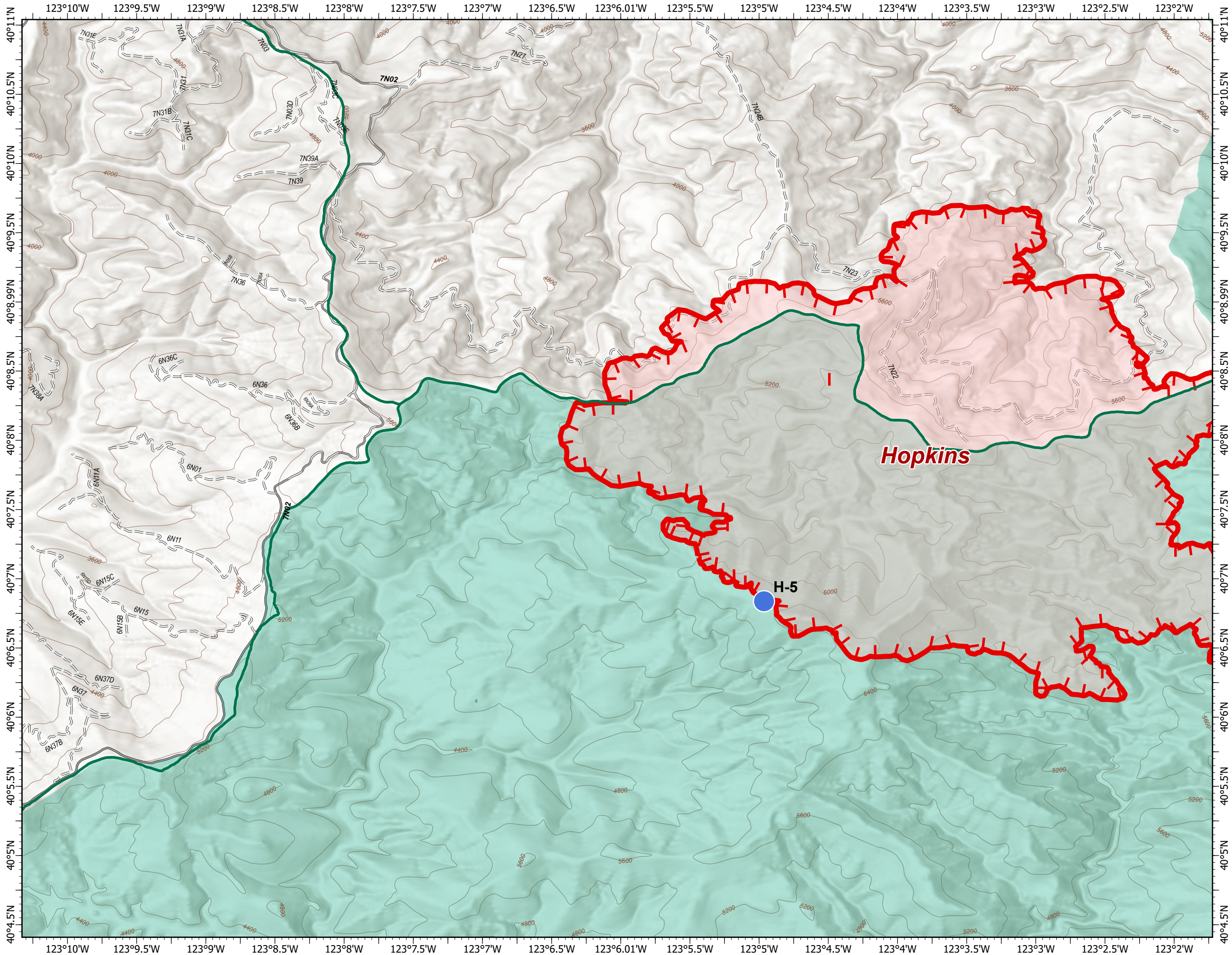
IAP
 August Complex
 CA-MNF-000753
 2020-08-31 07:00
 Appx 236,288 ac at
 08/30/2020 1800

Page: 1

- Helispot
- ┌ Uncontrolled Fire Edge
- Wildfire Daily Fire Perimeter
- Administrative Forest
- Wilderness








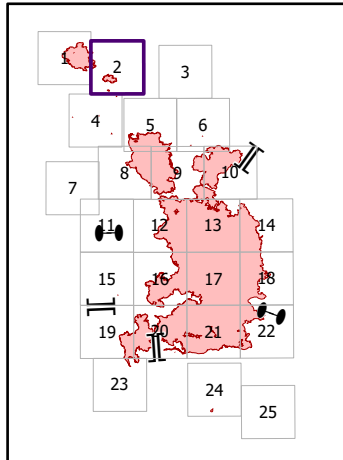
NAD 1983 UTM Zone 10N
 Acres from IR
 Production Date/Time: 8/30/2020 9:40 PM



IAP
 August Complex
 CA-MNF-000753
 2020-08-31 07:00
 Appx 236,288 ac at
 08/30/2020 1800

Page: 2

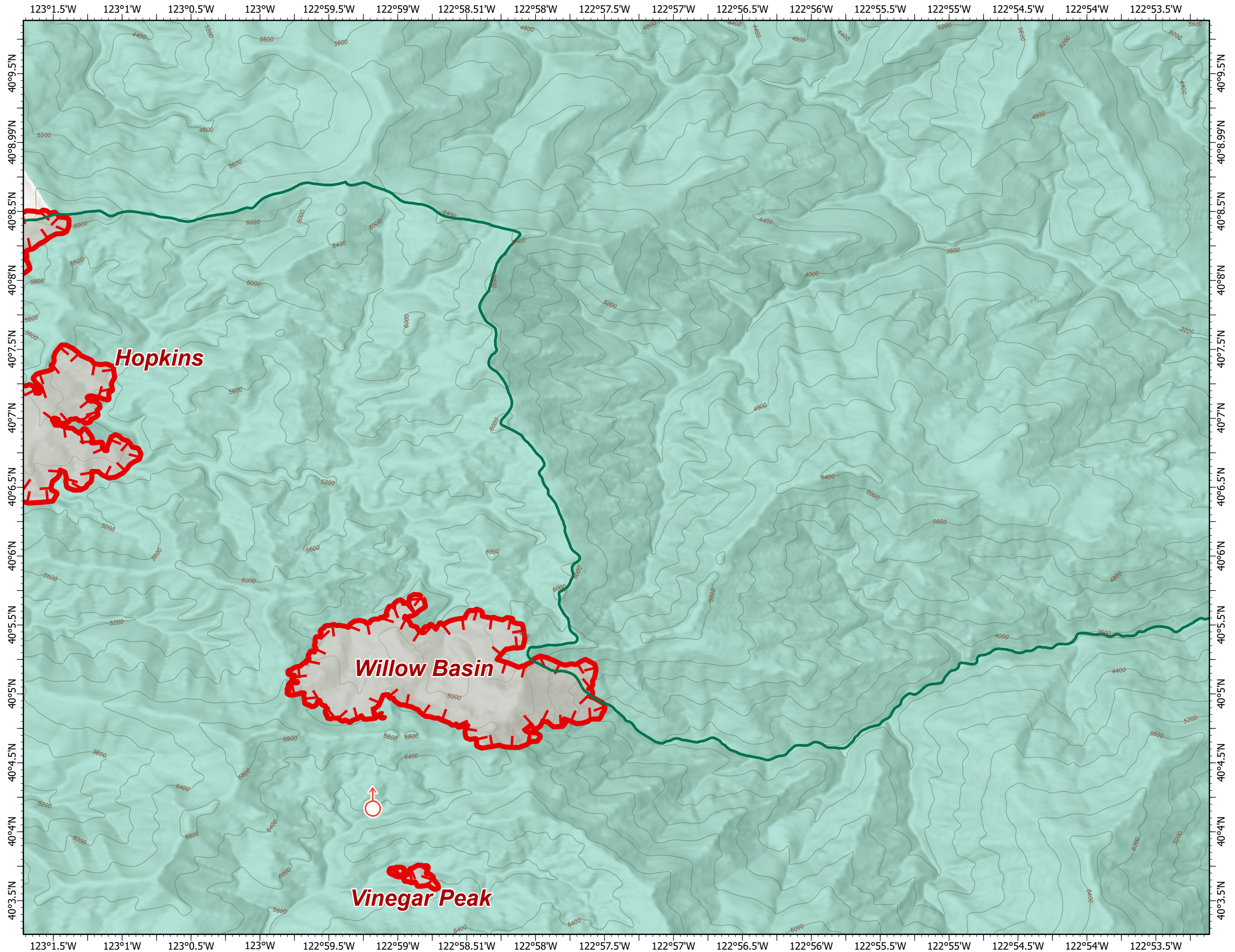
-  Spot Fire
-  Uncontrolled Fire Edge
-  Wildfire Daily Fire Perimeter
-  Administrative Forest
-  Wilderness



0 0.25 0.5 1 Miles



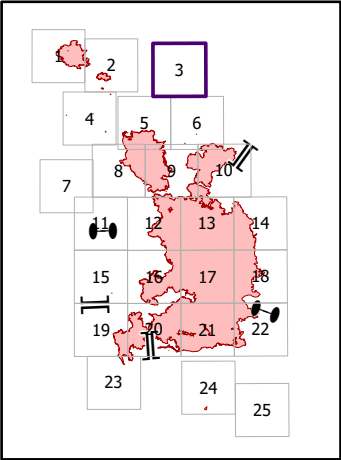
NAD 1983 UTM Zone 10N
 Acres from IR
 Production Date/Time: 8/30/2020 9:40 PM



IAP
August Complex
CA-MNF-000753
2020-08-31 07:00
Appx 236,288 ac at
08/30/2020 1800

Page: 3

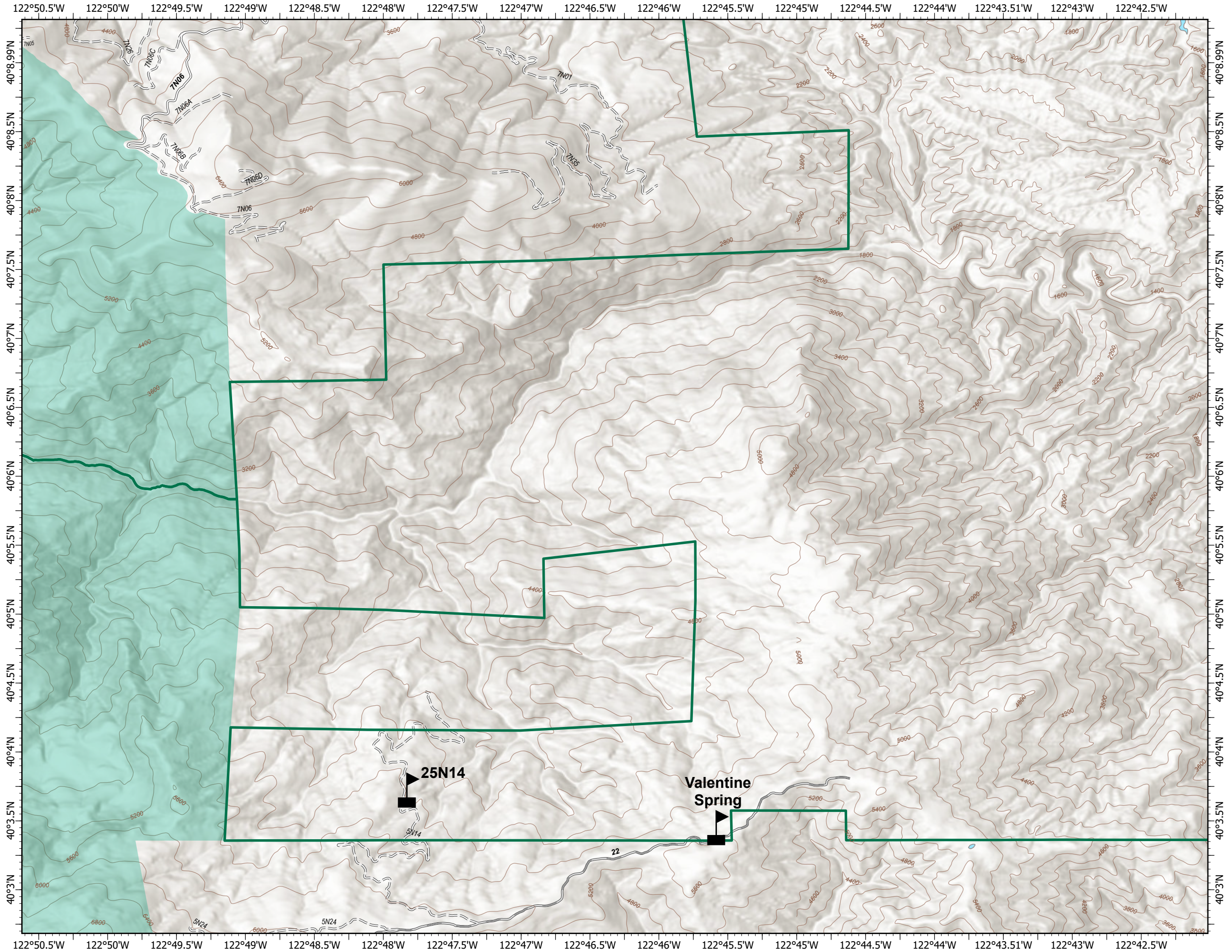
-  Value at Risk
-  Administrative Forest
-  Wilderness



0 0.25 0.5 1 Miles










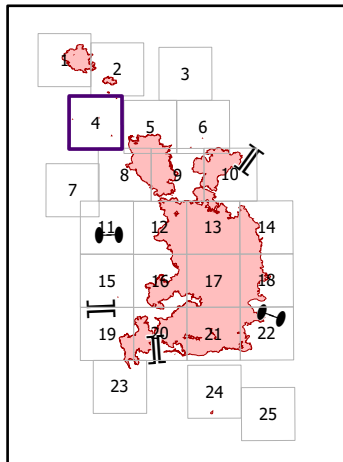
NAD 1983 UTM Zone 10N
Acres from IR
Production Date/Time: 8/30/2020 9:40 PM



IAP
 August Complex
 CA-MNF-000753
 2020-08-31 07:00
 Appx 236,288 ac at
 08/30/2020 1800

Page: 4

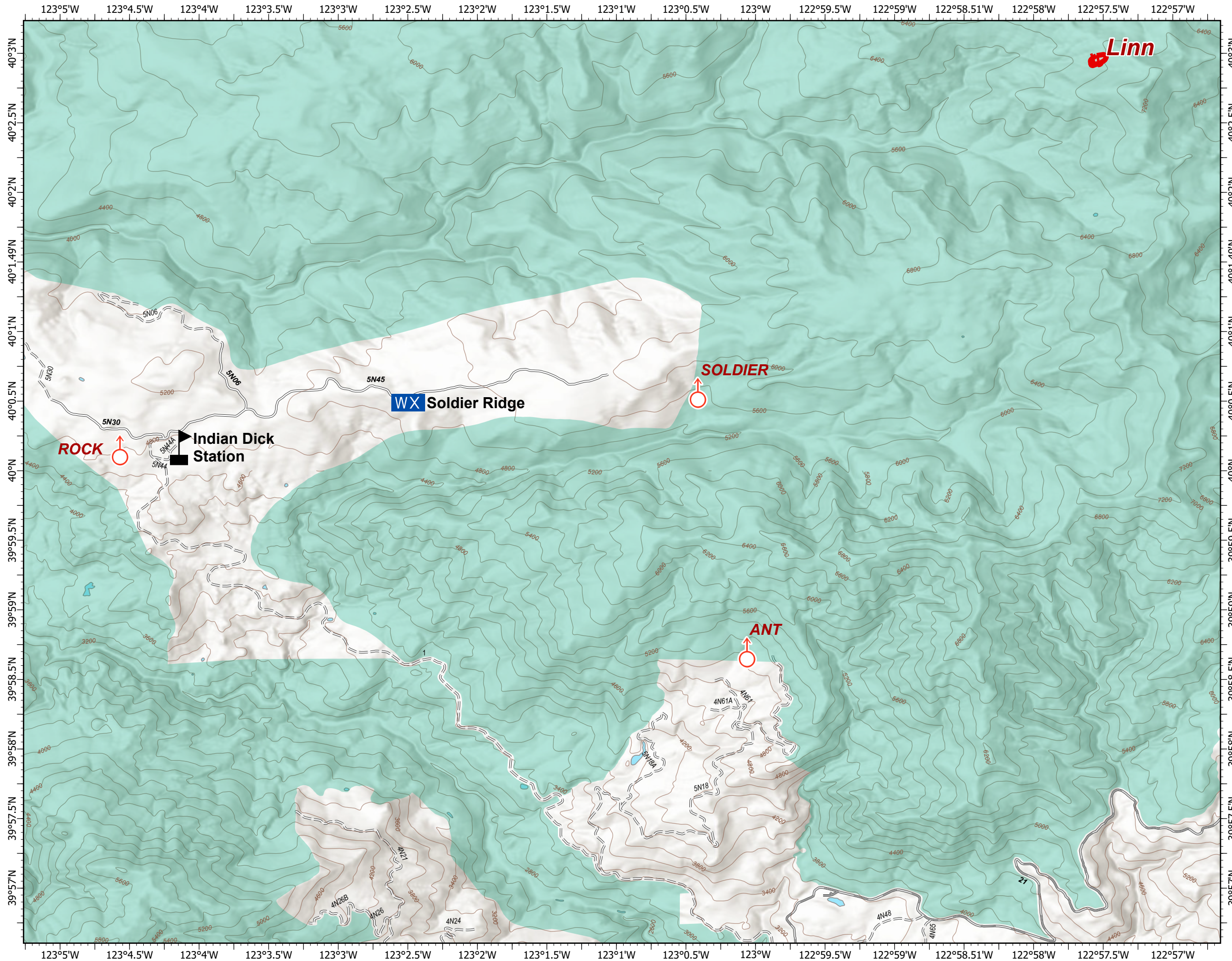
-  Mobile Weather Unit
-  Spot Fire
-  Value at Risk
-  Uncontrolled Fire Edge
-  Wildfire Daily Fire Perimeter
-  Administrative Forest
-  Wilderness



0 0.25 0.5 1 Miles






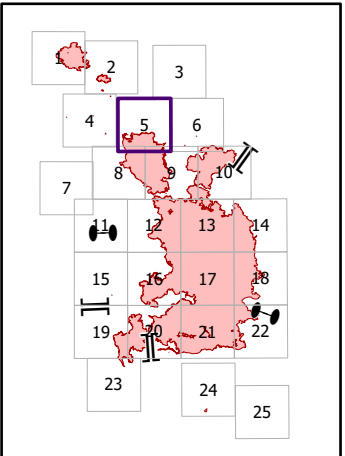
NAD 1983 UTM Zone 10N
 Acres from IR
 Production Date/Time: 8/30/2020 9:40 PM



IAP
 August Complex
 CA-MNF-000753
 2020-08-31 07:00
 Appx 236,288 ac at
 08/30/2020 1800

Page: 5

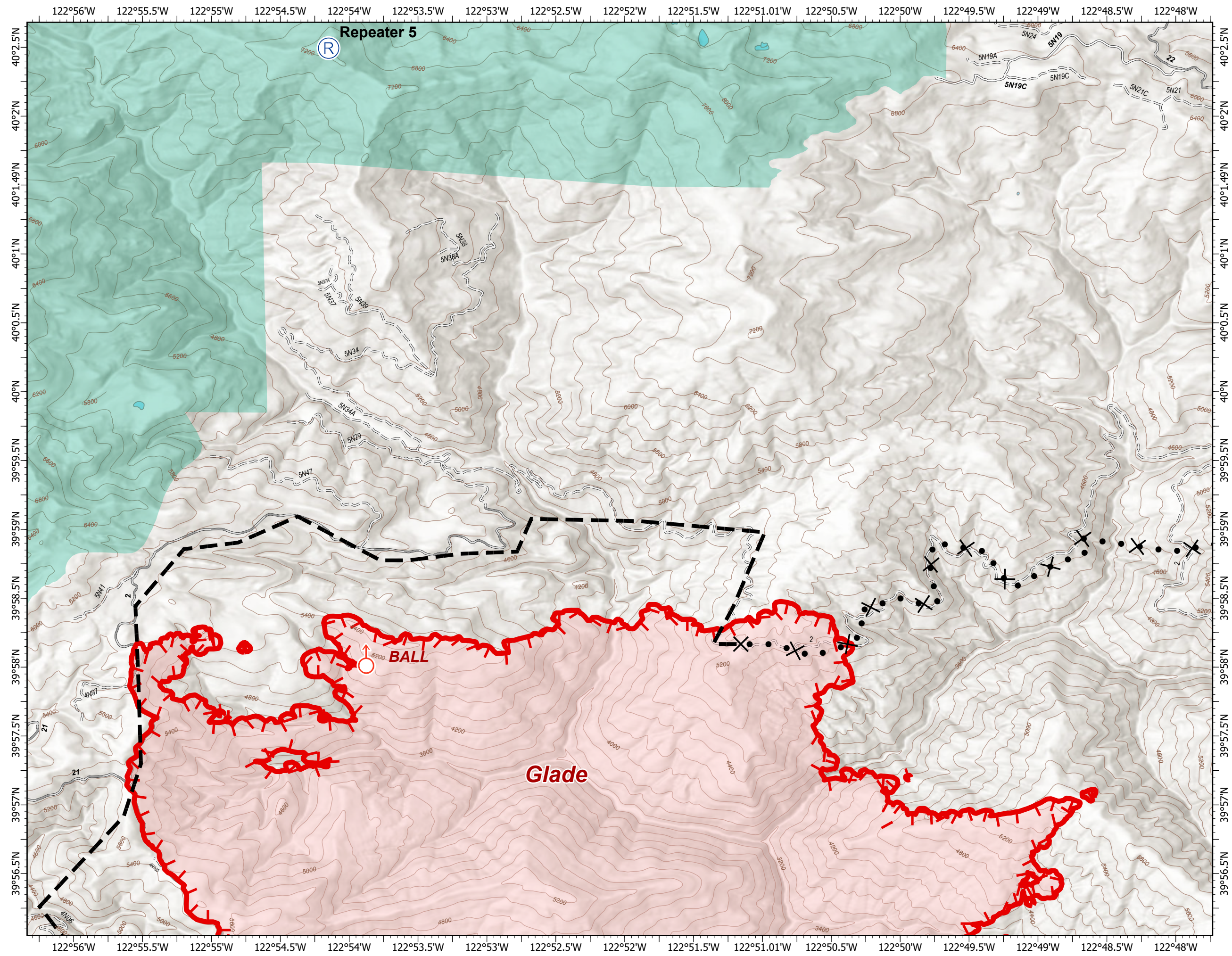
-  Repeater
-  Spot Fire
-  Uncontrolled Fire Edge
-  Proposed Dozer Line
-  Planned Fire Line
-  Wildfire Daily Fire Perimeter
-  Administrative Forest
-  Wilderness



0 0.25 0.5 1 Miles












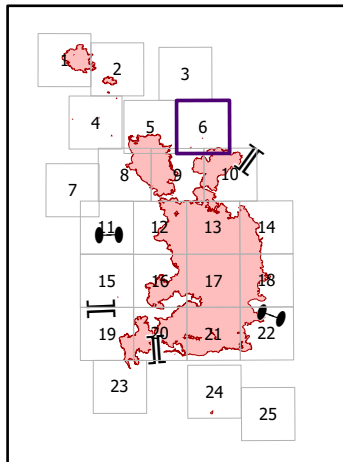
NAD 1983 UTM Zone 10N
 Acres from IR
 Production Date/Time: 8/30/2020 9:40 PM



IAP
 August Complex
 CA-MNF-000753
 2020-08-31 07:00
 Appx 236,288 ac at
 08/30/2020 1800

Page: 6

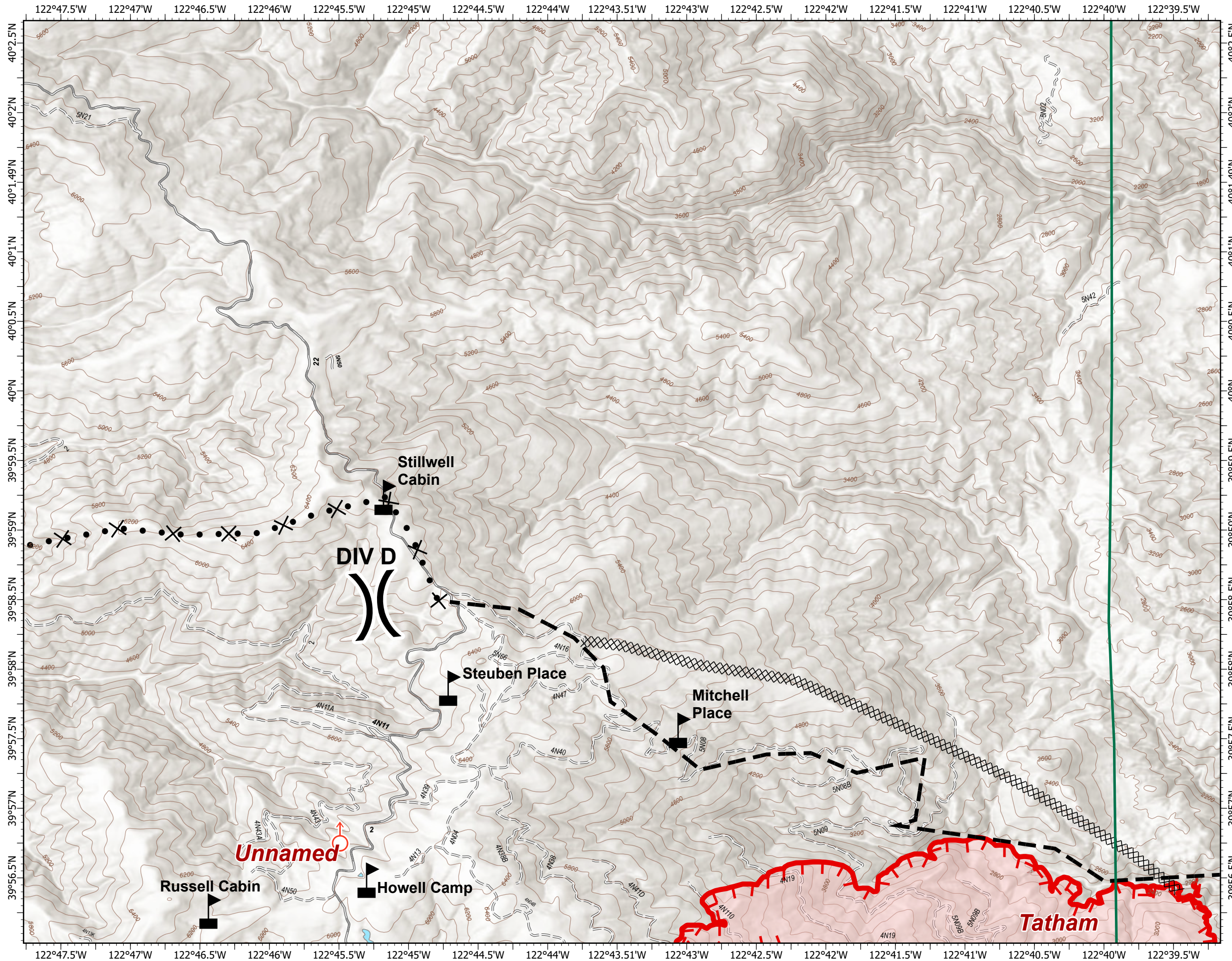
-  Spot Fire
-  Value at Risk
-  Division Break
-  Uncontrolled Fire Edge
-  Completed Dozer Line
-  Proposed Dozer Line
-  Planned Fire Line
-  Wildfire Daily Fire Perimeter
-  Administrative Forest



0 0.25 0.5 1 Miles








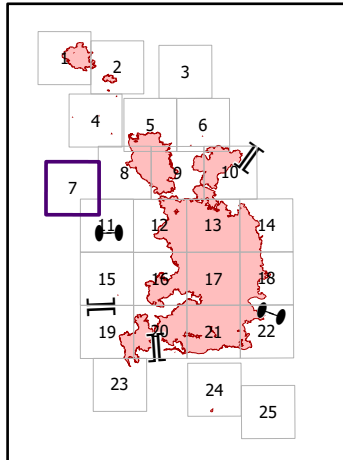
NAD 1983 UTM Zone 10N
 Acres from IR
 Production Date/Time: 8/30/2020 9:40 PM



IAP
 August Complex
 CA-MNF-000753
 2020-08-31 07:00
 Appx 236,288 ac at
 08/30/2020 1800

Page: 7

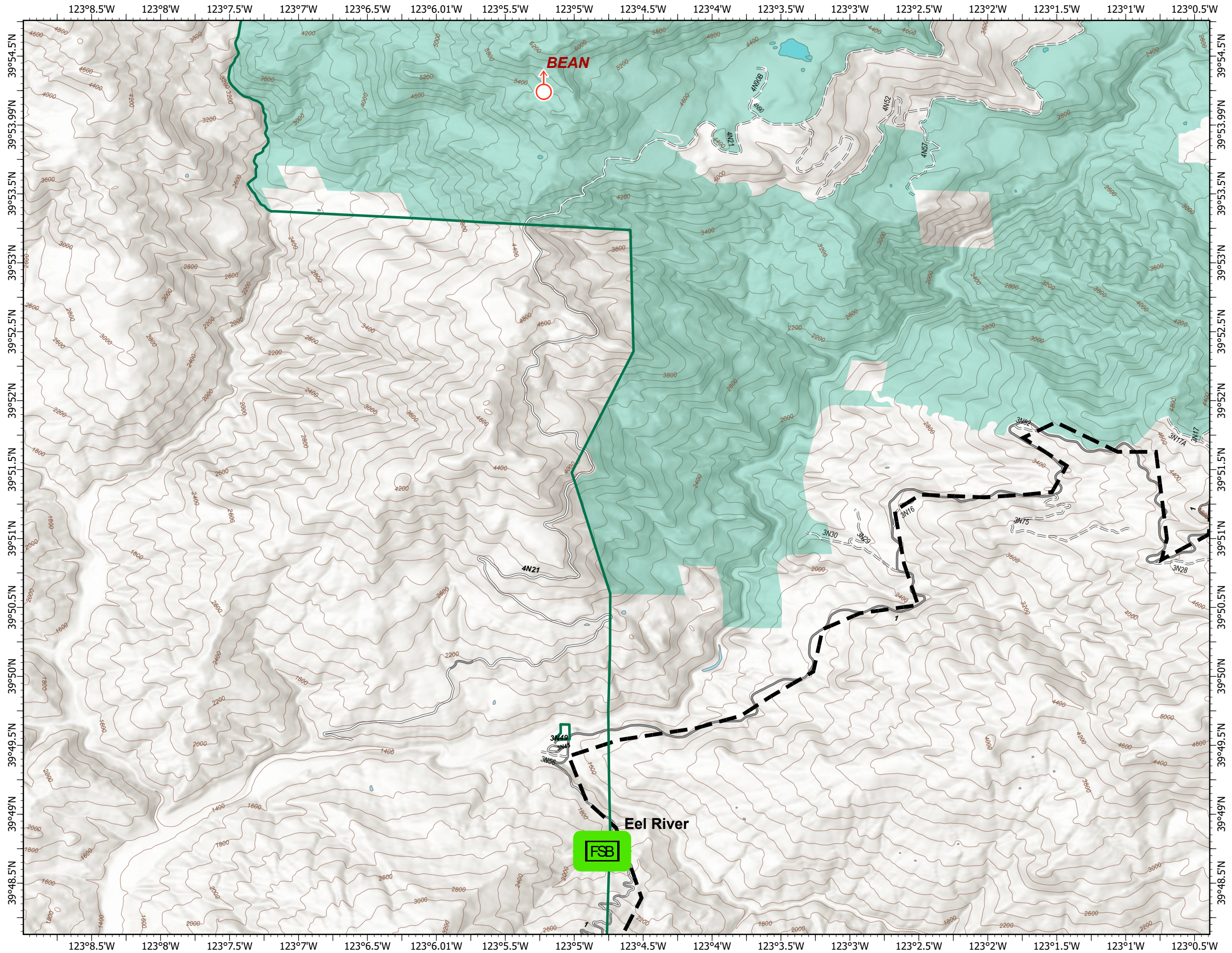
-  Forward Supply Base
-  Spot Fire
-  Planned Fire Line
-  Administrative Forest
-  Wilderness



0 0.25 0.5 1 Miles


















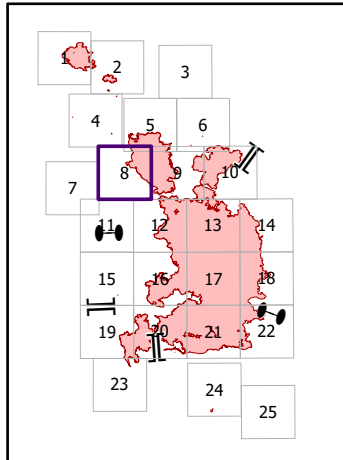
NAD 1983 UTM Zone 10N
 Acres from IR
 Production Date/Time: 8/30/2020 9:40 PM



IAP
 August Complex
 CA-MNF-000753
 2020-08-31 07:00
 Appx 236,288 ac at
 08/30/2020 1800

Page: 8

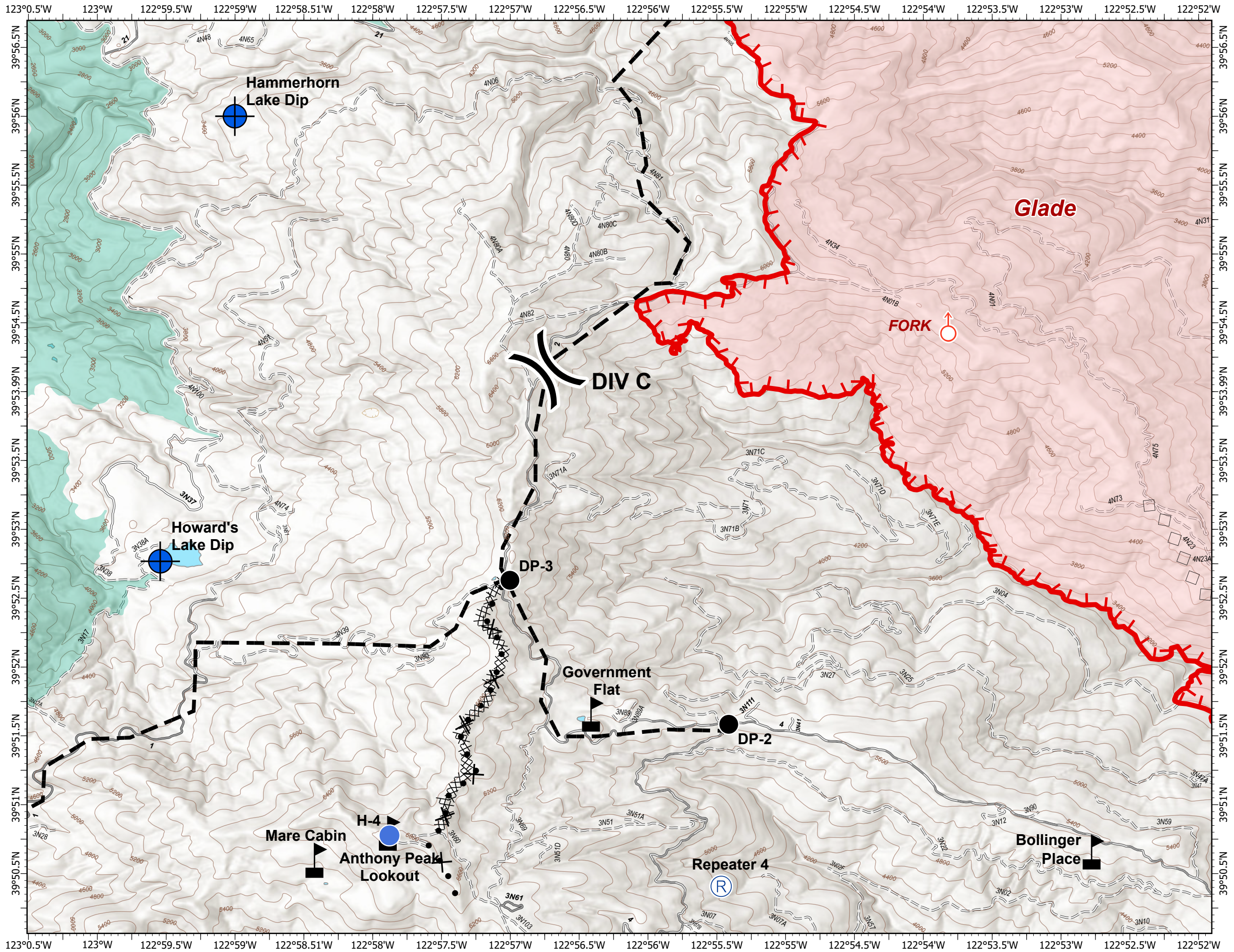
-  Dip Site
-  Drop Point
-  Helispot
-  Repeater
-  Spot Fire
-  Value at Risk
-  Division Break
-  Uncontrolled Fire Edge
-  Completed Dozer Line
-  Proposed Dozer Line
-  Planned Fire Line
-  Aerial Retardant Drop
-  Wildfire Daily Fire Perimeter
-  Administrative Forest
-  Wilderness



0 0.25 0.5 1 Miles










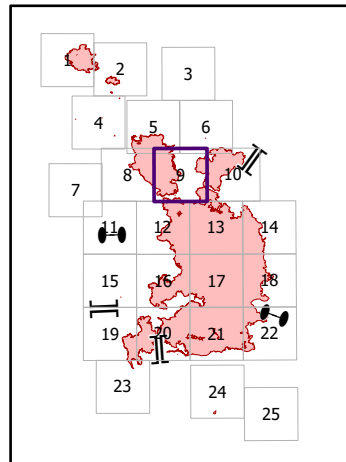
NAD 1983 UTM Zone 10N
 Acres from IR
 Production Date/Time: 8/30/2020 9:41 PM



IAP
 August Complex
 CA-MNF-000753
 2020-08-31 07:00
 Appx 236,288 ac at
 08/30/2020 1800

Page: 9

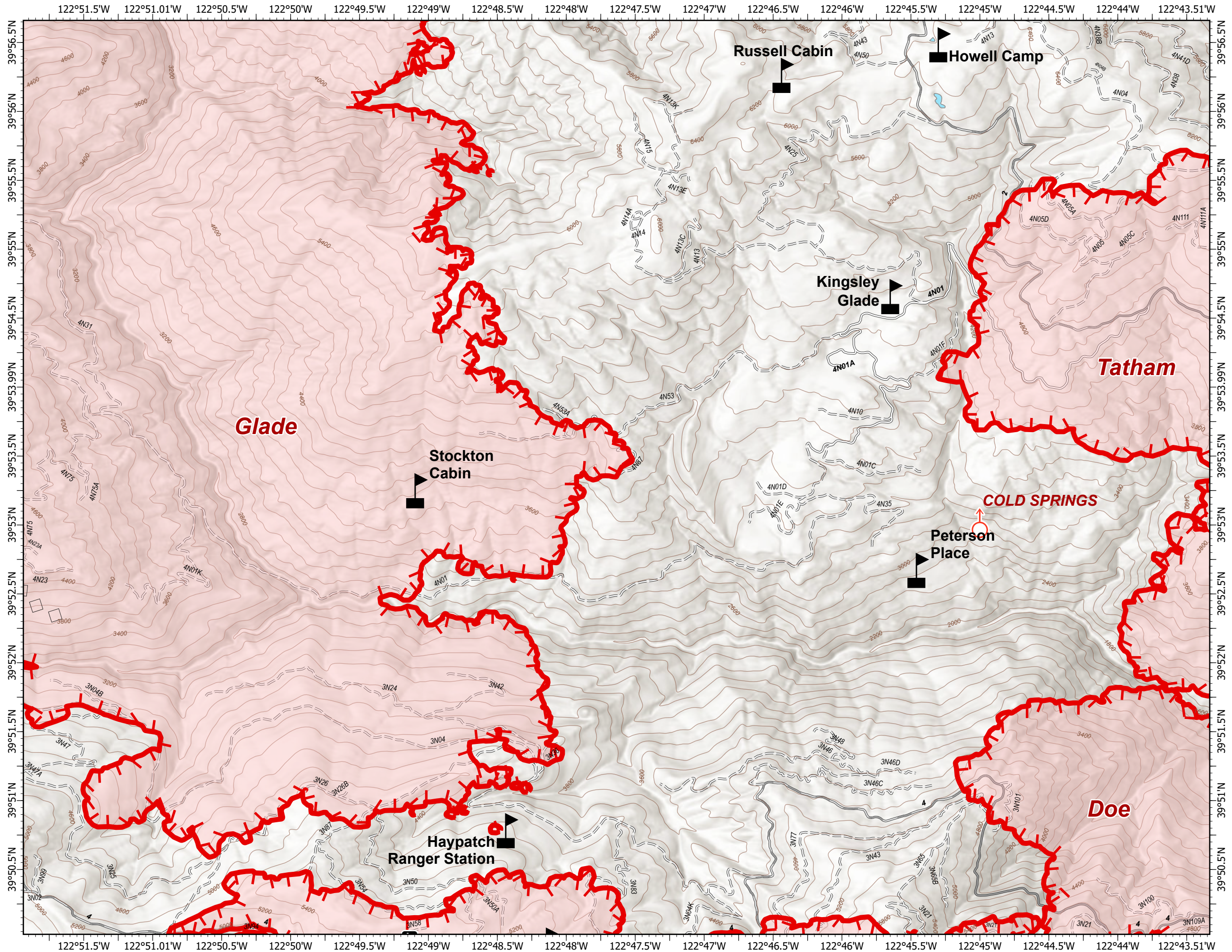
-  Spot Fire
-  Structure Wrap
-  Value at Risk
-  Uncontrolled Fire Edge
-  Aerial Retardant Drop
-  Wildfire Daily Fire Perimeter
-  Administrative Forest



0 0.25 0.5 1 Miles















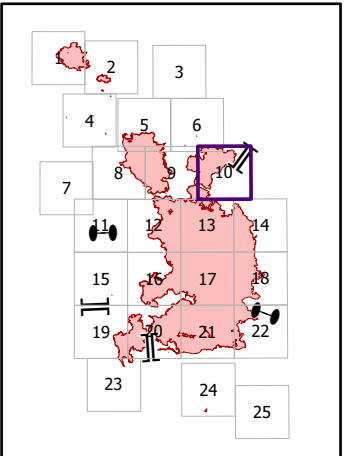
NAD 1983 UTM Zone 10N
 Acres from IR
 Production Date/Time: 8/30/2020 9:41 PM



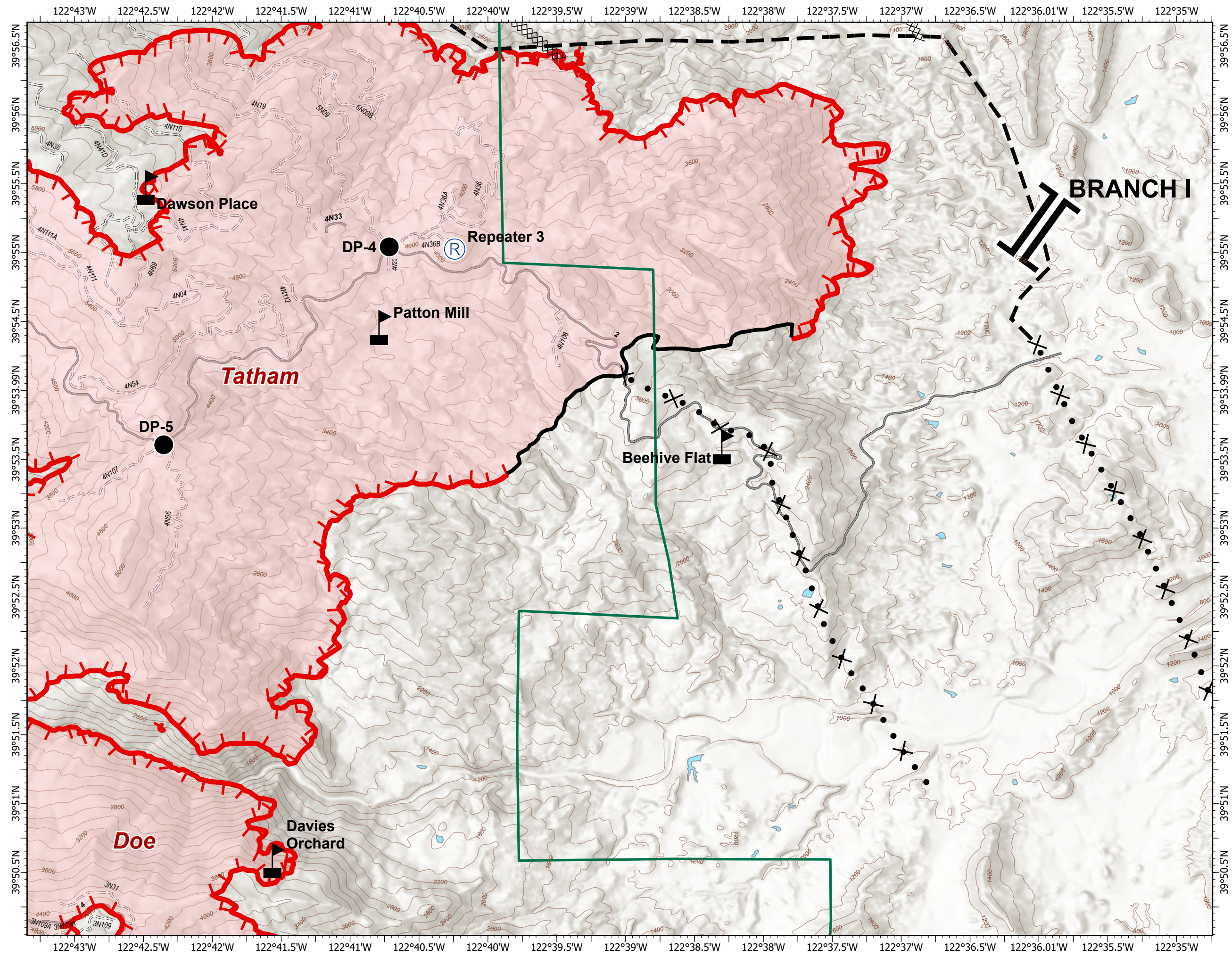
IAP
 August Complex
 CA-MNF-000753
 2020-08-31 07:00
 Appx 236,288 ac at
 08/30/2020 1800

Page: 10

-  Drop Point
-  Repeater
-  Value at Risk
-  Branch Break
-  Uncontrolled Fire Edge
-  Contained Line
-  Completed Dozer Line
-  Proposed Dozer Line
-  Planned Fire Line
-  Wildfire Daily Fire Perimeter
-  Administrative Forest












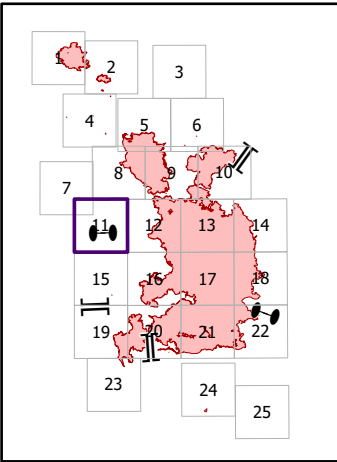
NAD 1983 UTM Zone 10N
 Acres from IR
 Production Date/Time: 8/30/2020 9:41 PM



IAP
 August Complex
 CA-MNF-000753
 2020-08-31 07:00
 Appx 236,288 ac at
 08/30/2020 1800

Page: 11

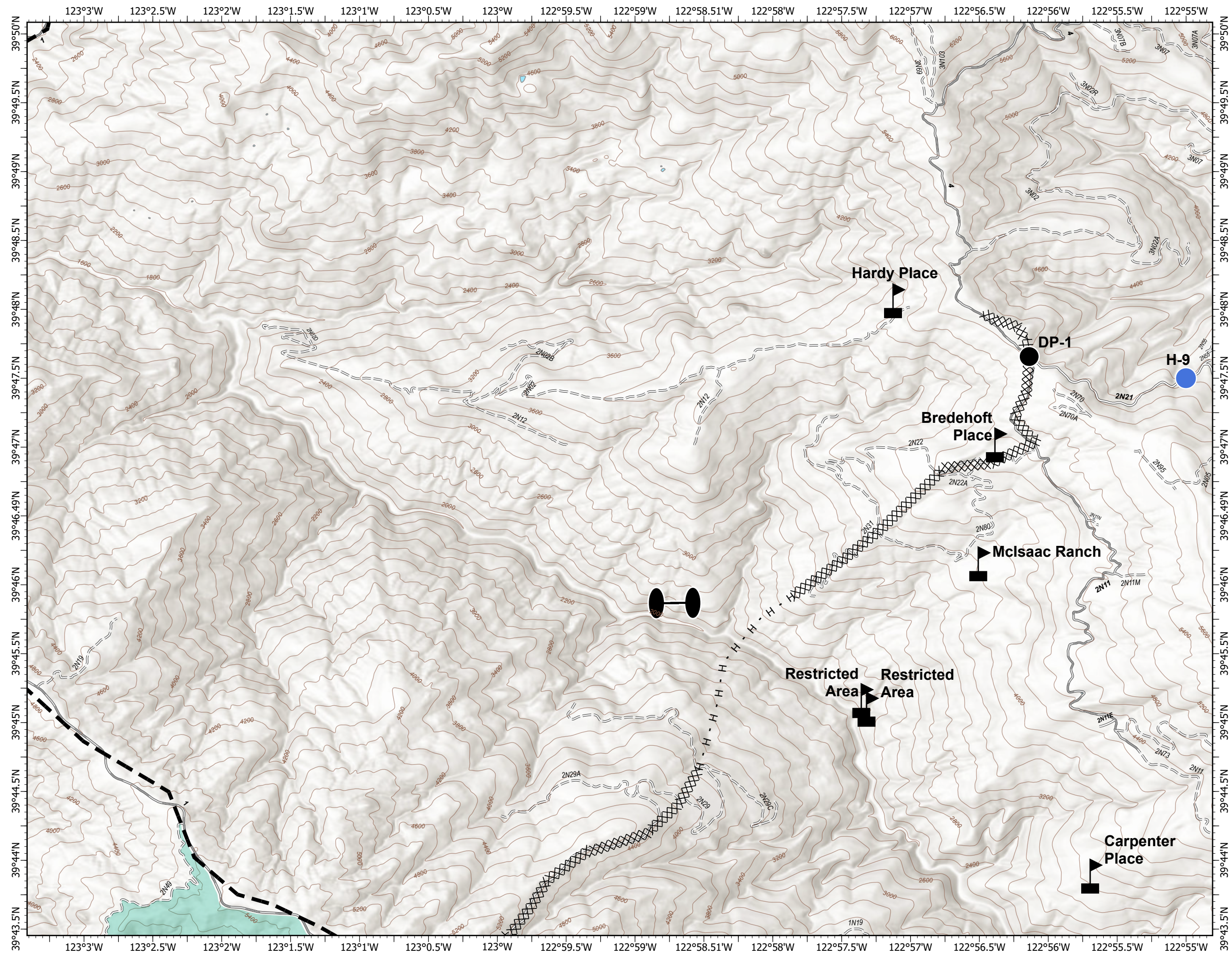
-  Drop Point
-  Helispot
-  Value at Risk
-  Zone Break
-  Completed Dozer Line
-  Completed Hand Line
-  Planned Fire Line
-  Administrative Forest
-  Wilderness



0 0.25 0.5 1 Miles














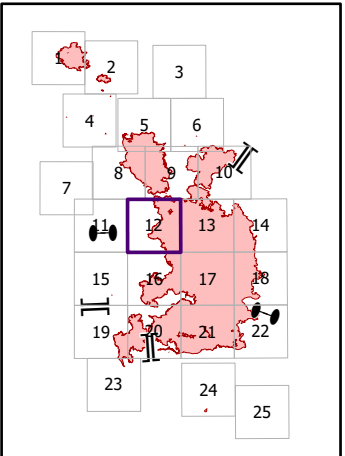
NAD 1983 UTM Zone 10N
 Acres from IR
 Production Date/Time: 8/30/2020 9:41 PM



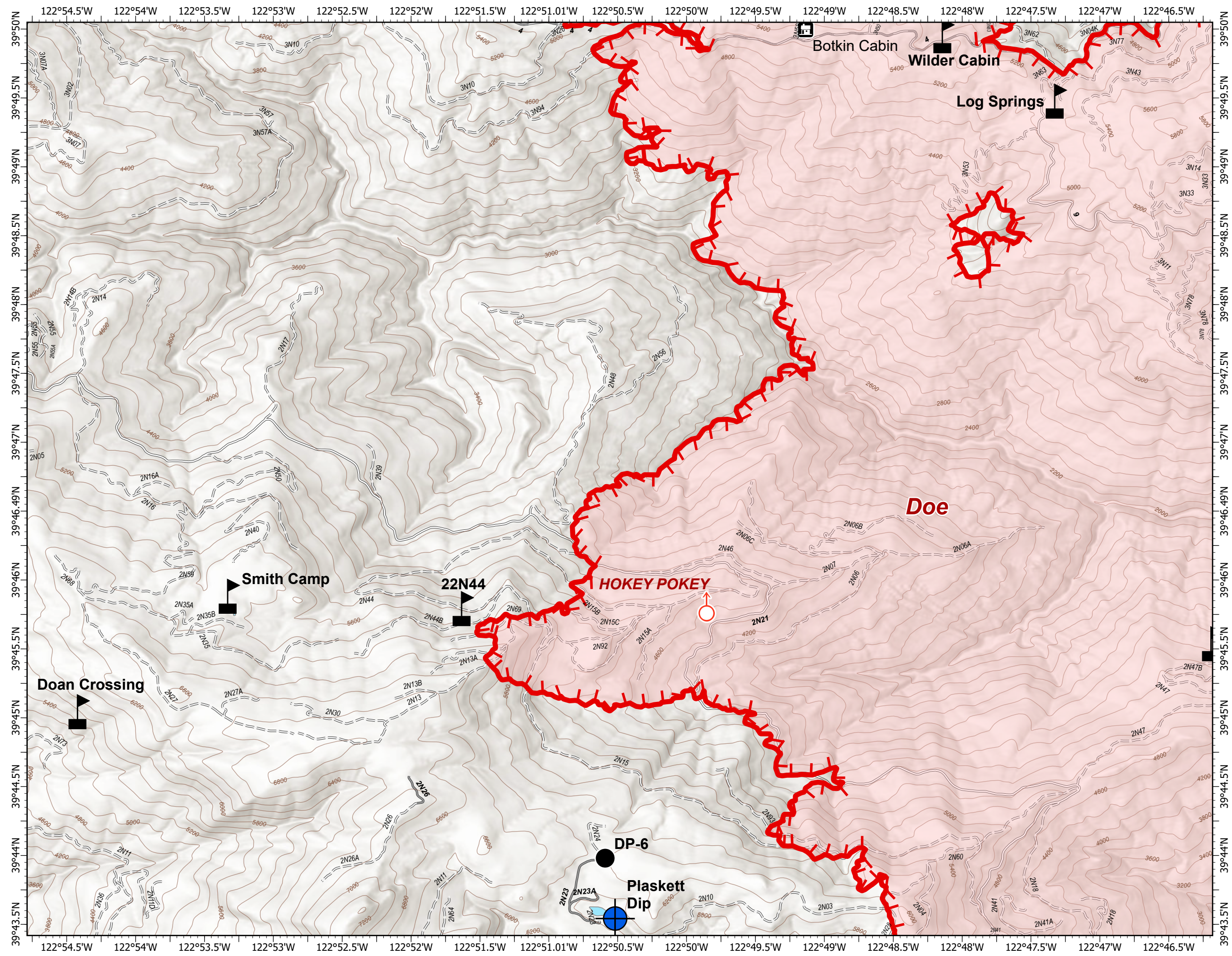
IAP
 August Complex
 CA-MNF-000753
 2020-08-31 07:00
 Appx 236,288 ac at
 08/30/2020 1800

Page: 12

-  Dip Site
-  Drop Point
-  Helispot
-  Spot Fire
-  Structure Wrap
-  Water Source
-  Value at Risk
-  Uncontrolled Fire Edge
-  Wildfire Daily Fire Perimeter
-  Administrative Forest









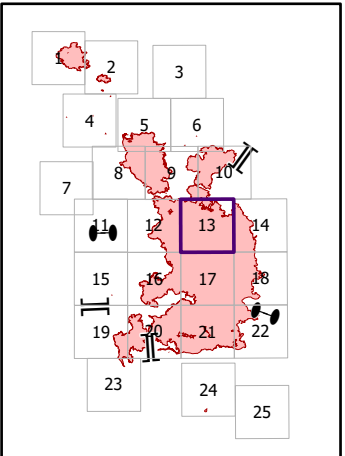
NAD 1983 UTM Zone 10N
 Acres from IR
 Production Date/Time: 8/30/2020 9:41 PM



IAP
 August Complex
 CA-MNF-000753
 2020-08-31 07:00
 Appx 236,288 ac at
 08/30/2020 1800

Page: 13

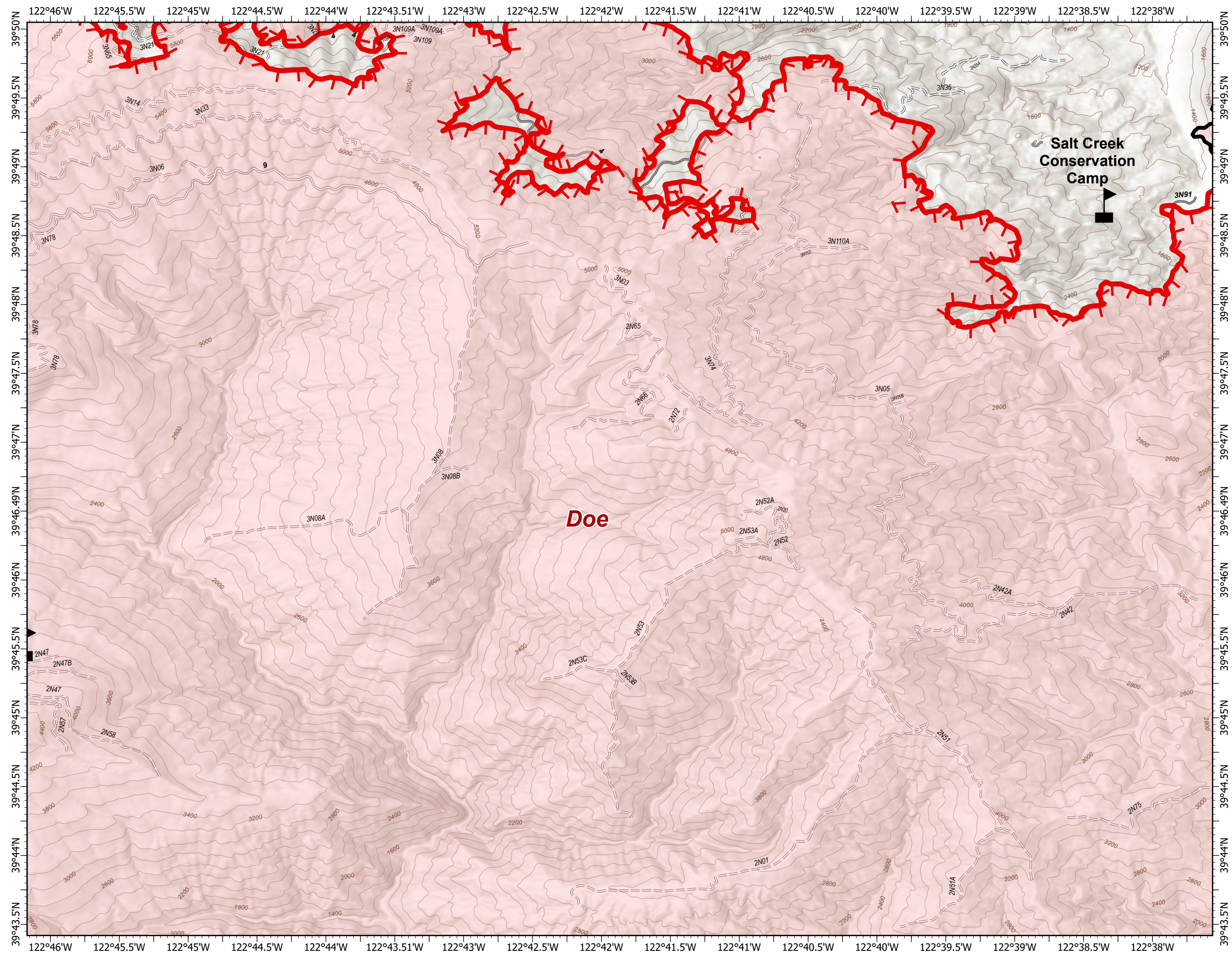
-  Value at Risk
-  Uncontrolled Fire Edge
-  Contained Line
-  Proposed Dozer Line
-  Wildfire Daily Fire Perimeter
-  Administrative Forest



0 0.25 0.5 1 Miles










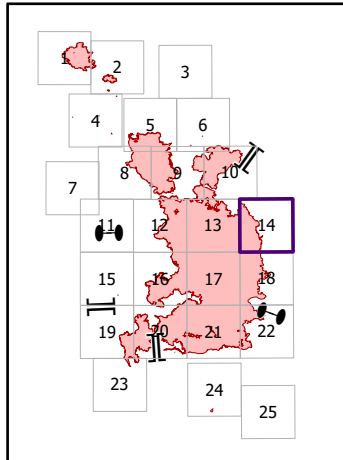
NAD 1983 UTM Zone 10N
 Acres from IR
 Production Date/Time: 8/30/2020 9:41 PM



IAP
 August Complex
 CA-MNF-000753
 2020-08-31 07:00
 Appx 236,288 ac at
 08/30/2020 1800

Page: 14

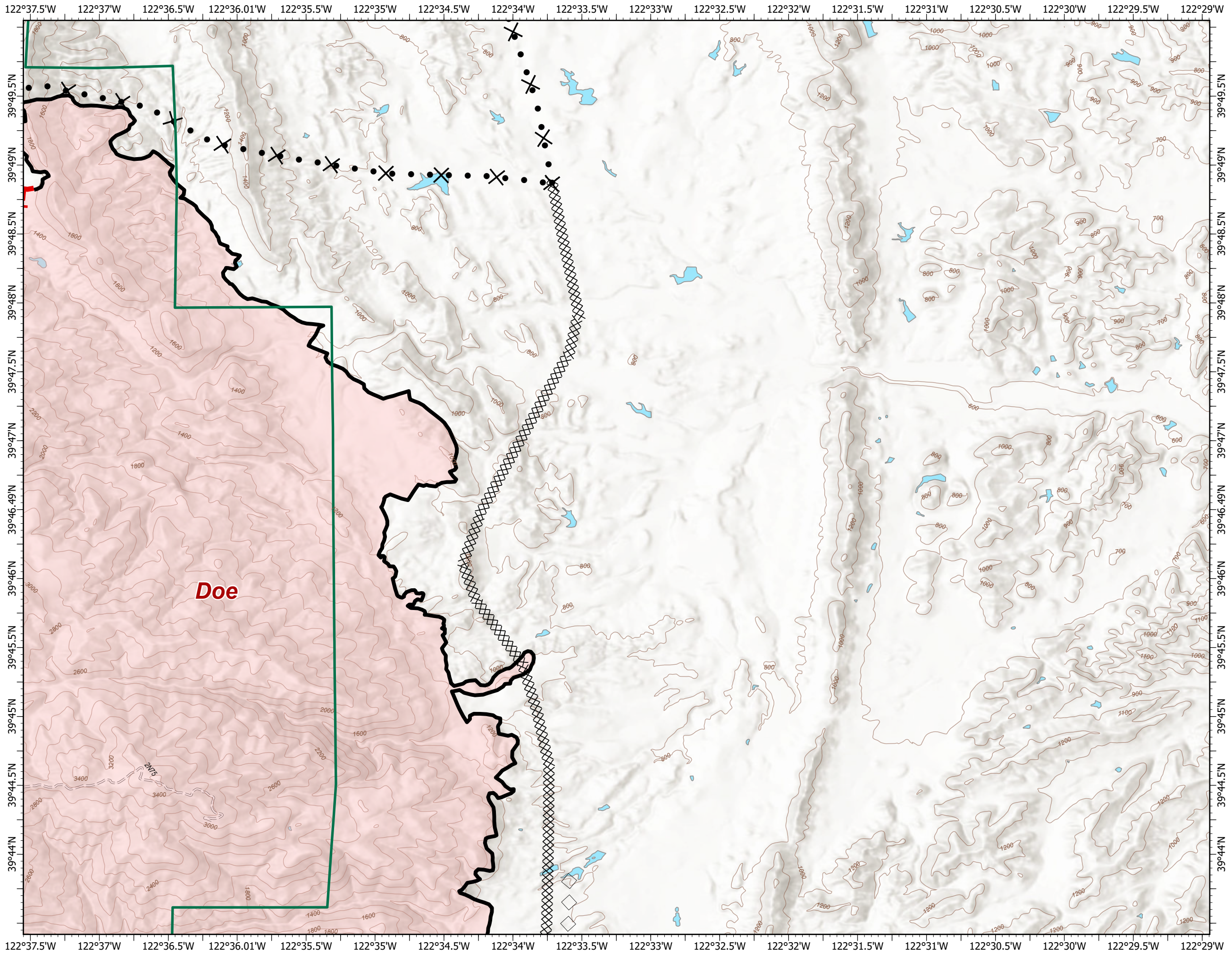
-  Uncontrolled Fire Edge
-  Contained Line
-  Completed Dozer Line
-  Proposed Dozer Line
-  Aerial Retardant Drop
-  Wildfire Daily Fire Perimeter
-  Administrative Forest



0 0.25 0.5 1 Miles













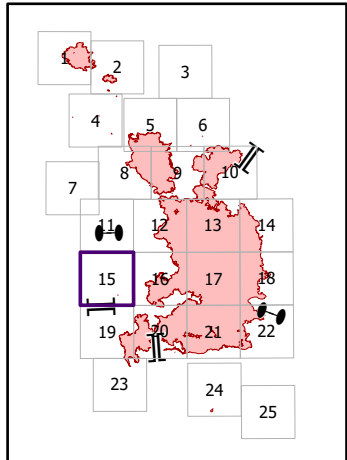
NAD 1983 UTM Zone 10N
 Acres from IR
 Production Date/Time: 8/30/2020 9:41 PM



IAP
 August Complex
 CA-MNF-000753
 2020-08-31 07:00
 Appx 236,288 ac at
 08/30/2020 1800

Page: 15

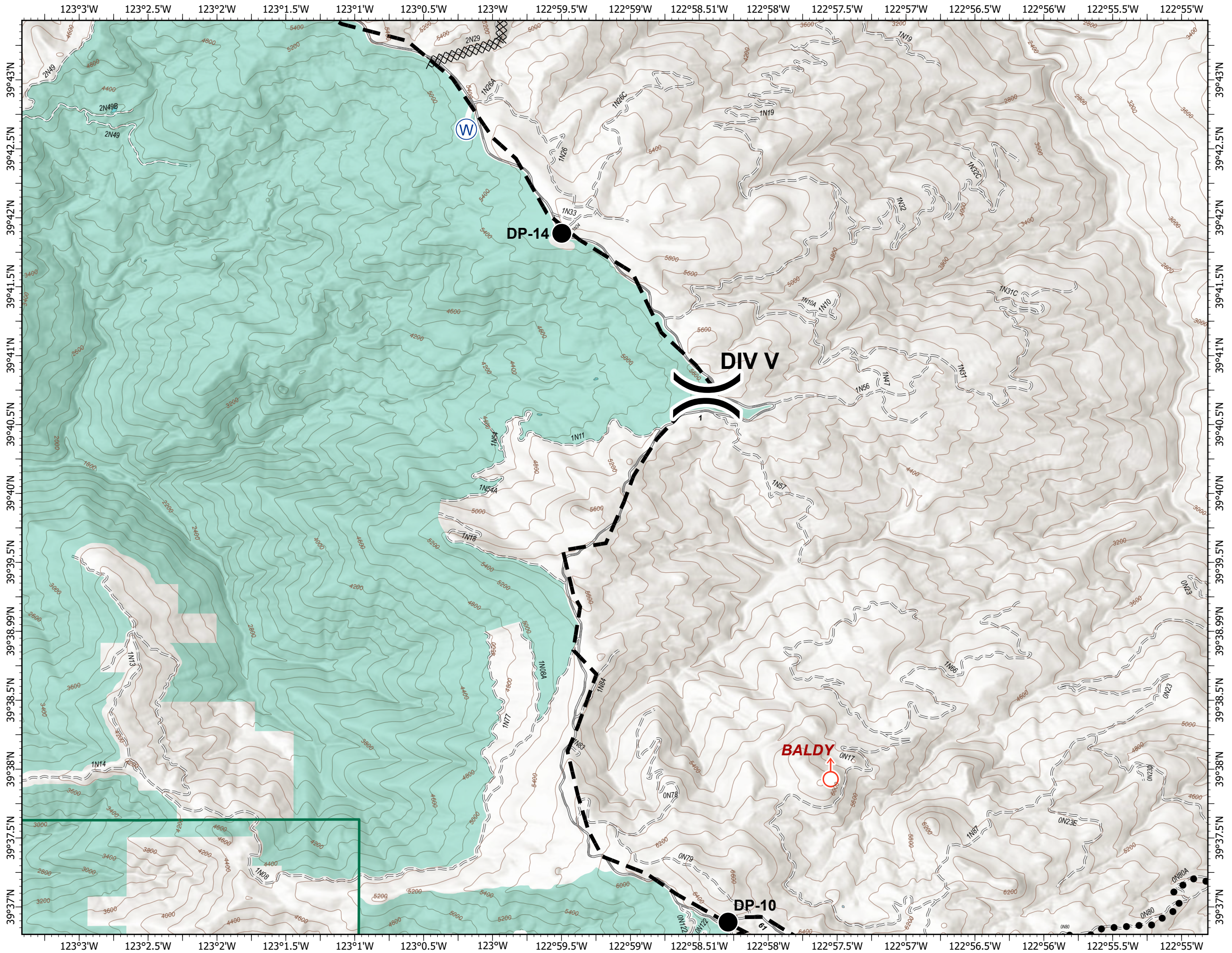
-  Drop Point
-  Spot Fire
-  Water Source
-  Division Break
-  Branch Break
-  Completed Dozer Line
-  Planned Fire Line
-  Planned Secondary Line
-  Administrative Forest
-  Wilderness



0 0.25 0.5 1 Miles
















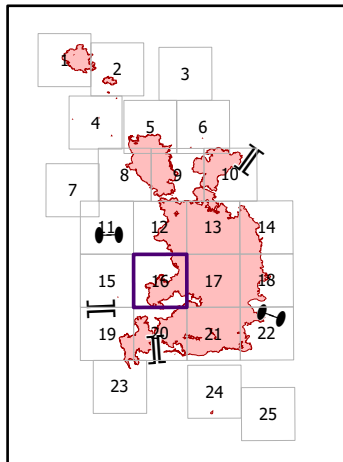
NAD 1983 UTM Zone 10N
 Acres from IR
 Production Date/Time: 8/30/2020 9:41 PM



IAP
 August Complex
 CA-MNF-000753
 2020-08-31 07:00
 Appx 236,288 ac at
 08/30/2020 1800

Page: 16

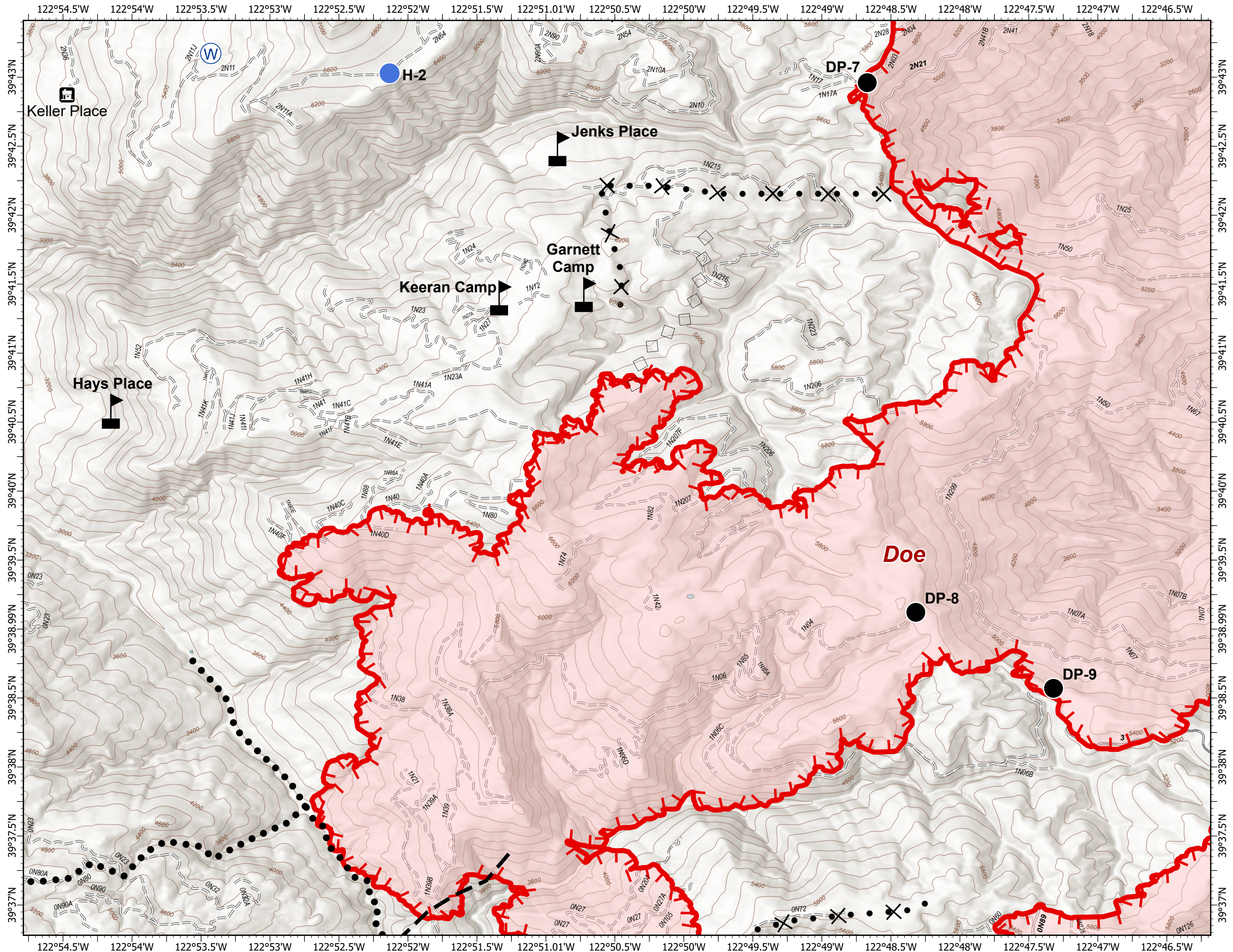
-  Dip Site
-  Drop Point
-  Helispot
-  Structure Wrap
-  Water Source
-  Value at Risk
-  Uncontrolled Fire Edge
-  Proposed Dozer Line
-  Planned Fire Line
-  Planned Secondary Line
-  Aerial Retardant Drop
-  Wildfire Daily Fire Perimeter
-  Administrative Forest



0 0.25 0.5 1 Miles



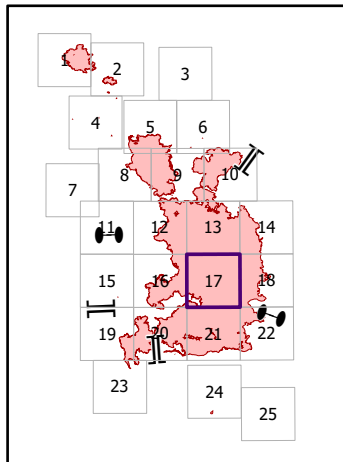
NAD 1983 UTM Zone 10N
 Acres from IR
 Production Date/Time: 8/30/2020 9:41 PM



IAP
 August Complex
 CA-MNF-000753
 2020-08-31 07:00
 Appx 236,288 ac at
 08/30/2020 1800

Page: 17

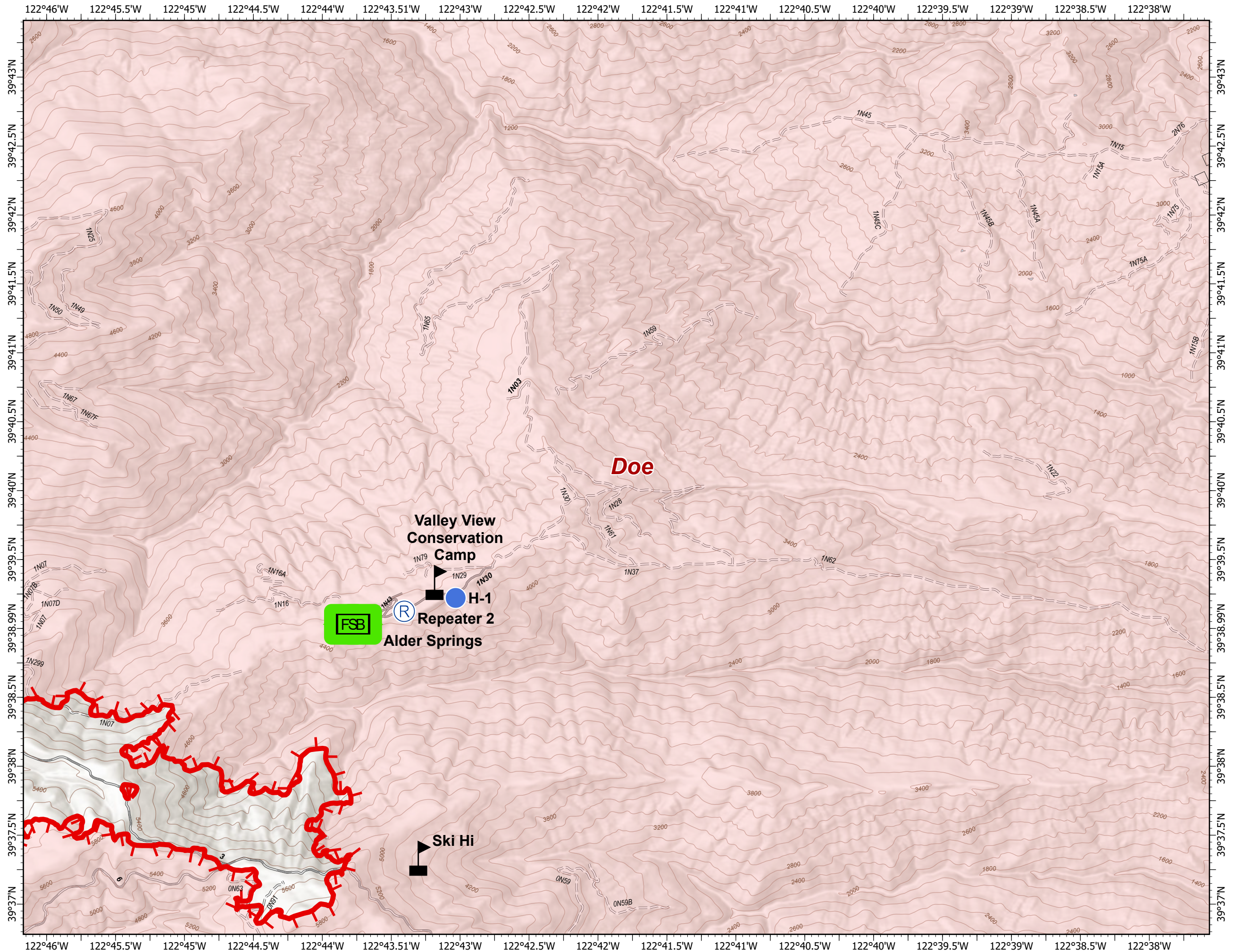
- Helispot
- R Repeater
- FSB Forward Supply Base
- ▲ Value at Risk
- Uncontrolled Fire Edge
- Aerial Retardant Drop
- Wildfire Daily Fire Perimeter
- Administrative Forest



0 0.25 0.5 1 Miles








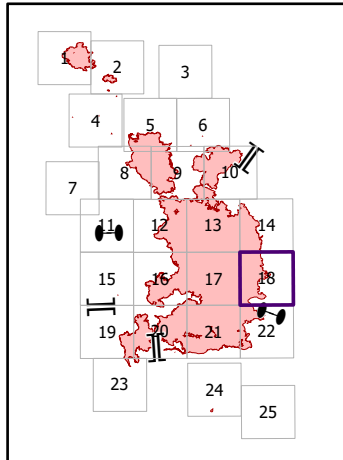
NAD 1983 UTM Zone 10N
 Acres from IR
 Production Date/Time: 8/30/2020 9:42 PM



IAP
 August Complex
 CA-MNF-000753
 2020-08-31 07:00
 Appx 236,288 ac at
 08/30/2020 1800

Page: 18

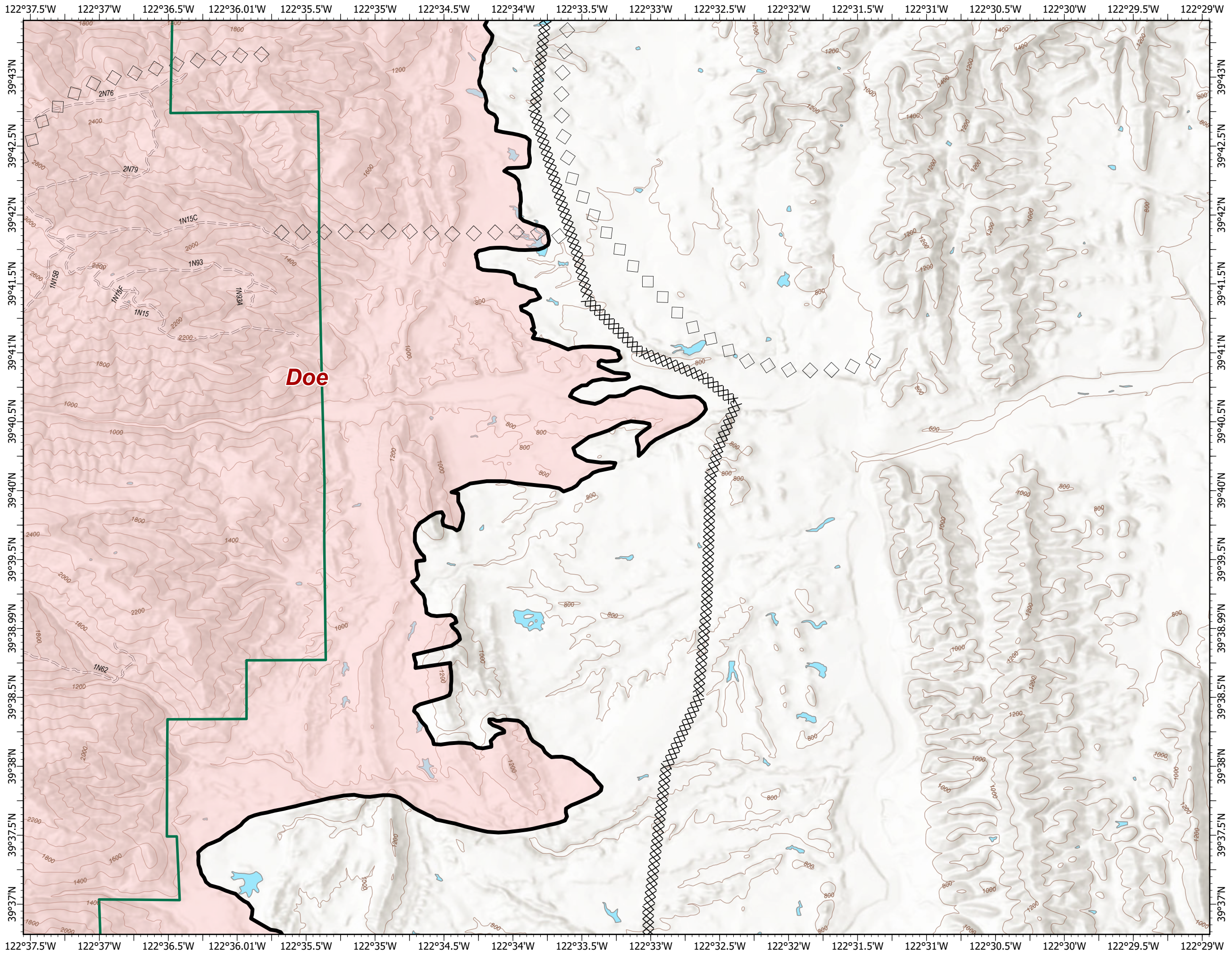
-  Contained Line
-  Completed Dozer Line
-  Aerial Retardant Drop
-  Wildfire Daily Fire Perimeter
-  Administrative Forest



0 0.25 0.5 1 Miles

















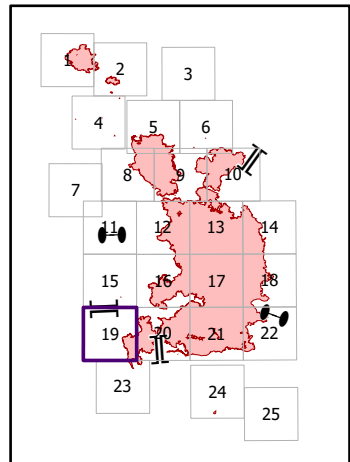
NAD 1983 UTM Zone 10N
 Acres from IR
 Production Date/Time: 8/30/2020 9:42 PM



IAP
 August Complex
 CA-MNF-000753
 2020-08-31 07:00
 Appx 236,288 ac at
 08/30/2020 1800

Page: 19

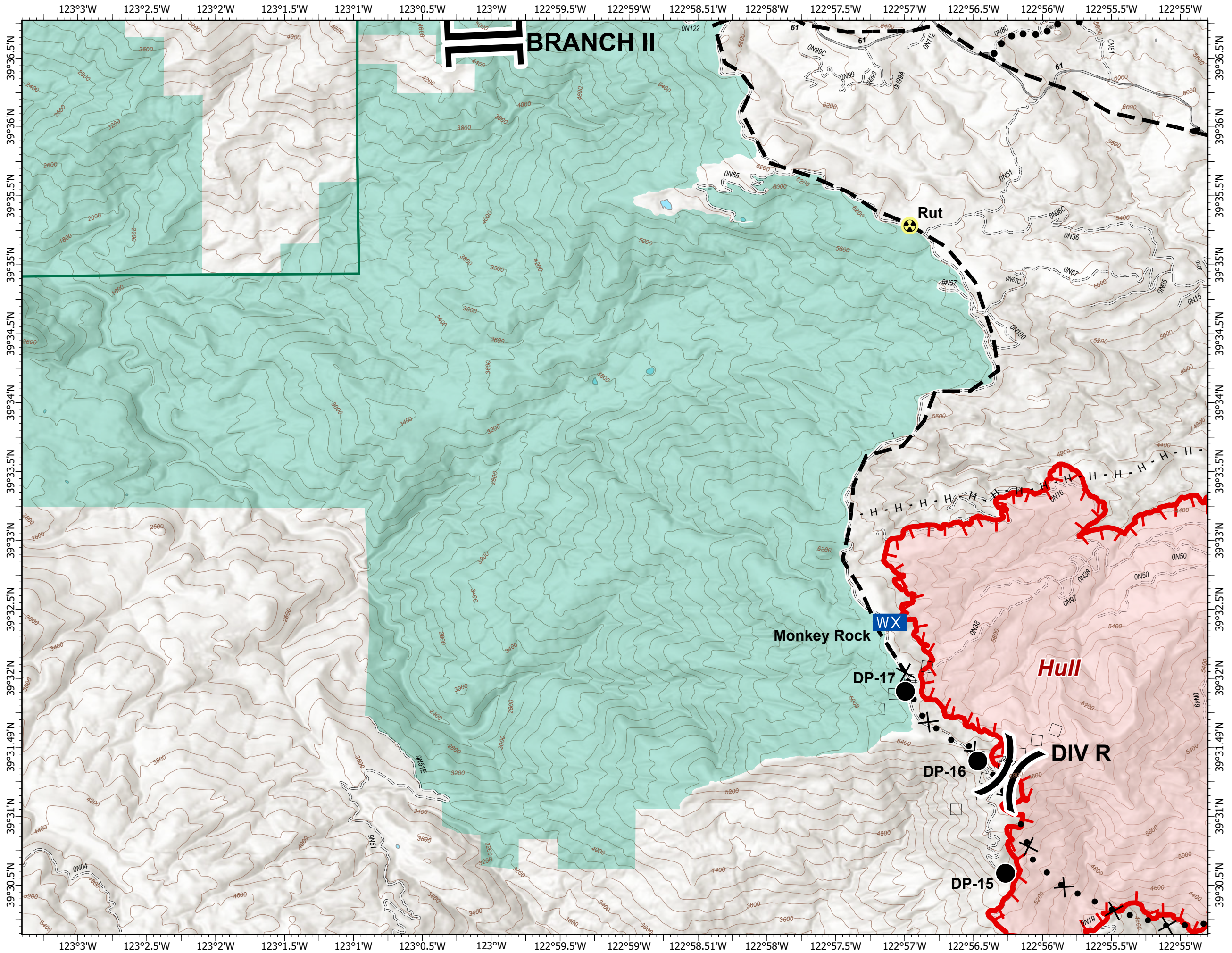
-  Drop Point
-  Hazard
-  Mobile Weather Unit
-  Division Break
-  Branch Break
-  Uncontrolled Fire Edge
-  Completed Hand Line
-  Proposed Dozer Line
-  Planned Fire Line
-  Planned Secondary Line
-  Aerial Retardant Drop
-  Wildfire Daily Fire Perimeter
-  Administrative Forest
-  Wilderness



0 0.25 0.5 1 Miles

















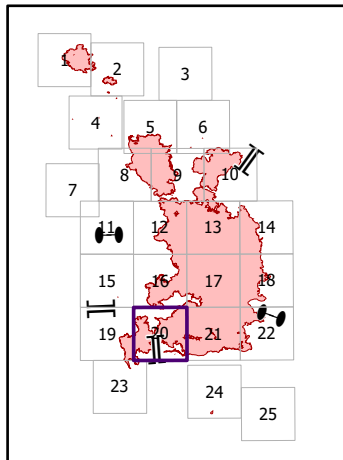
NAD 1983 UTM Zone 10N
 Acres from IR
 Production Date/Time: 8/30/2020 9:42 PM



IAP
 August Complex
 CA-MNF-000753
 2020-08-31 07:00
 Appx 236,288 ac at
 08/30/2020 1800

Page: 20

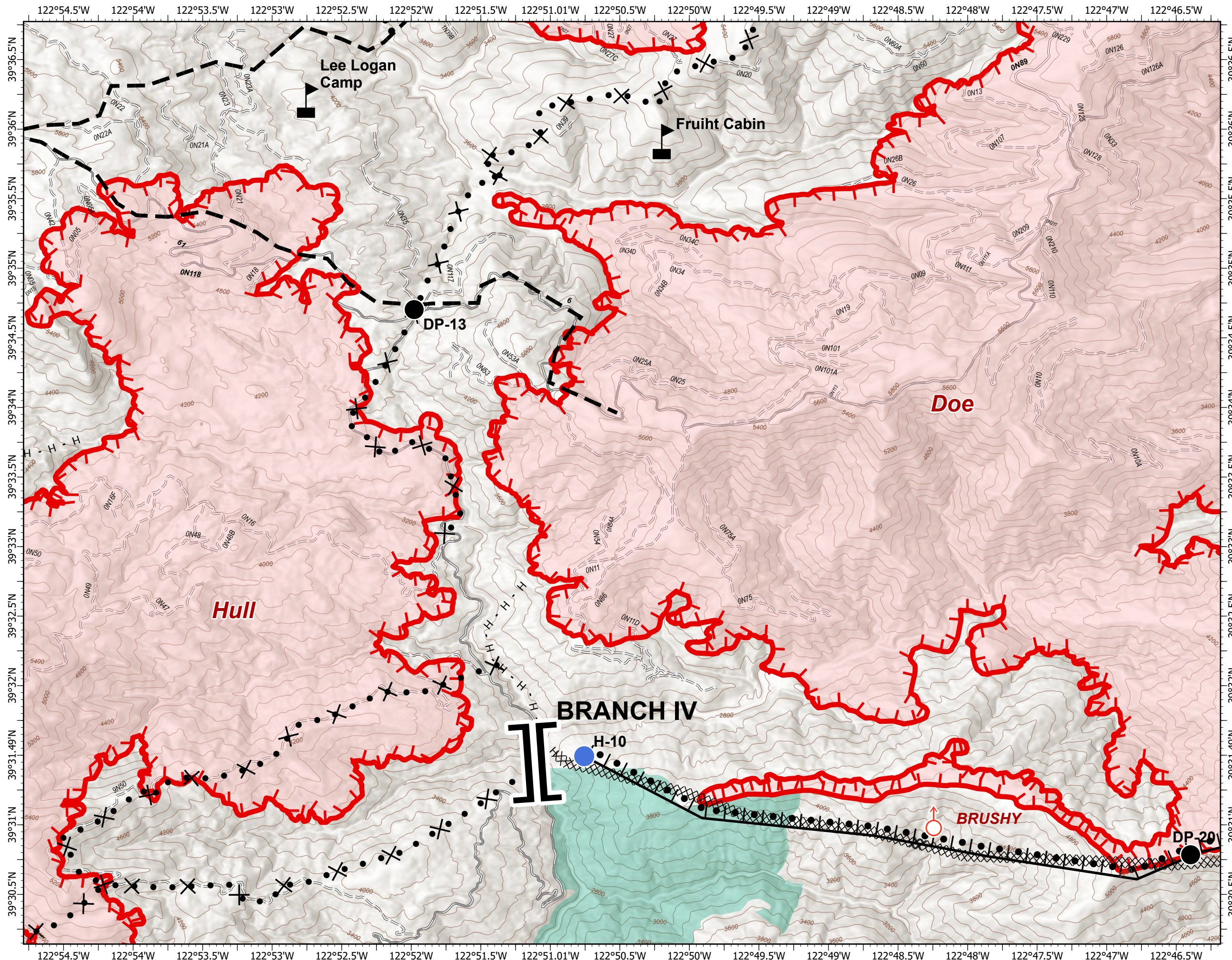
-  Drop Point
-  Helispot
-  Spot Fire
-  Value at Risk
-  Branch Break
-  Uncontrolled Fire Edge
-  Completed Dozer Line
-  Completed Hand Line
-  Proposed Dozer Line
-  Planned Fire Line
-  Planned Secondary Line
-  Wildfire Daily Fire Perimeter
-  Administrative Forest
-  Wilderness



0 0.25 0.5 1 Miles














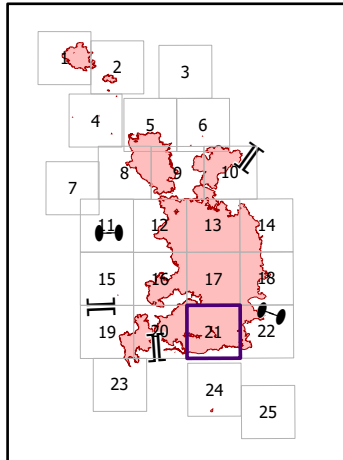
NAD 1983 UTM Zone 10N
 Acres from IR
 Production Date/Time: 8/30/2020 9:42 PM



IAP
 August Complex
 CA-MNF-000753
 2020-08-31 07:00
 Appx 236,288 ac at
 08/30/2020 1800

Page: 21

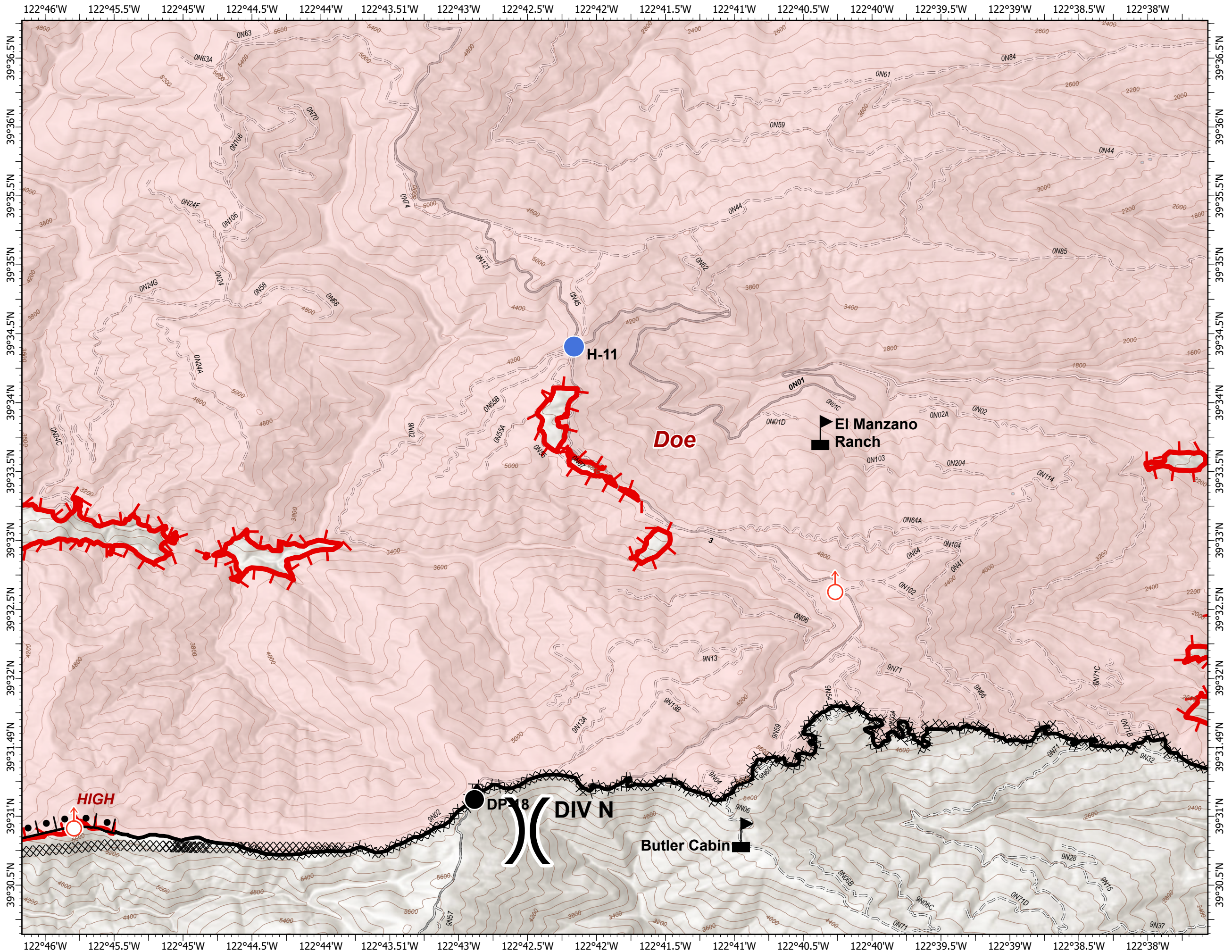
-  Drop Point
-  Helispot
-  Spot Fire
-  Value at Risk
-  Division Break
-  Uncontrolled Fire Edge
-  Contained Line
-  Completed Dozer Line
-  Completed Burnout
-  Wildfire Daily Fire Perimeter
-  Administrative Forest



0 0.25 0.5 1 Miles













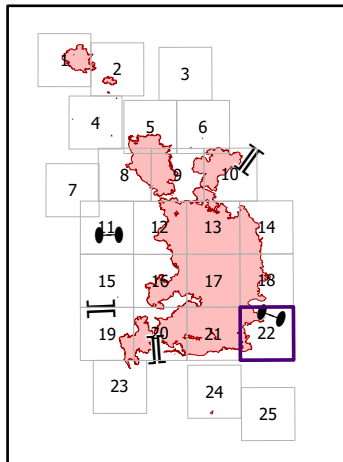
NAD 1983 UTM Zone 10N
 Acres from IR
 Production Date/Time: 8/30/2020 9:42 PM



IAP
 August Complex
 CA-MNF-000753
 2020-08-31 07:00
 Appx 236,288 ac at
 08/30/2020 1800

Page: 22

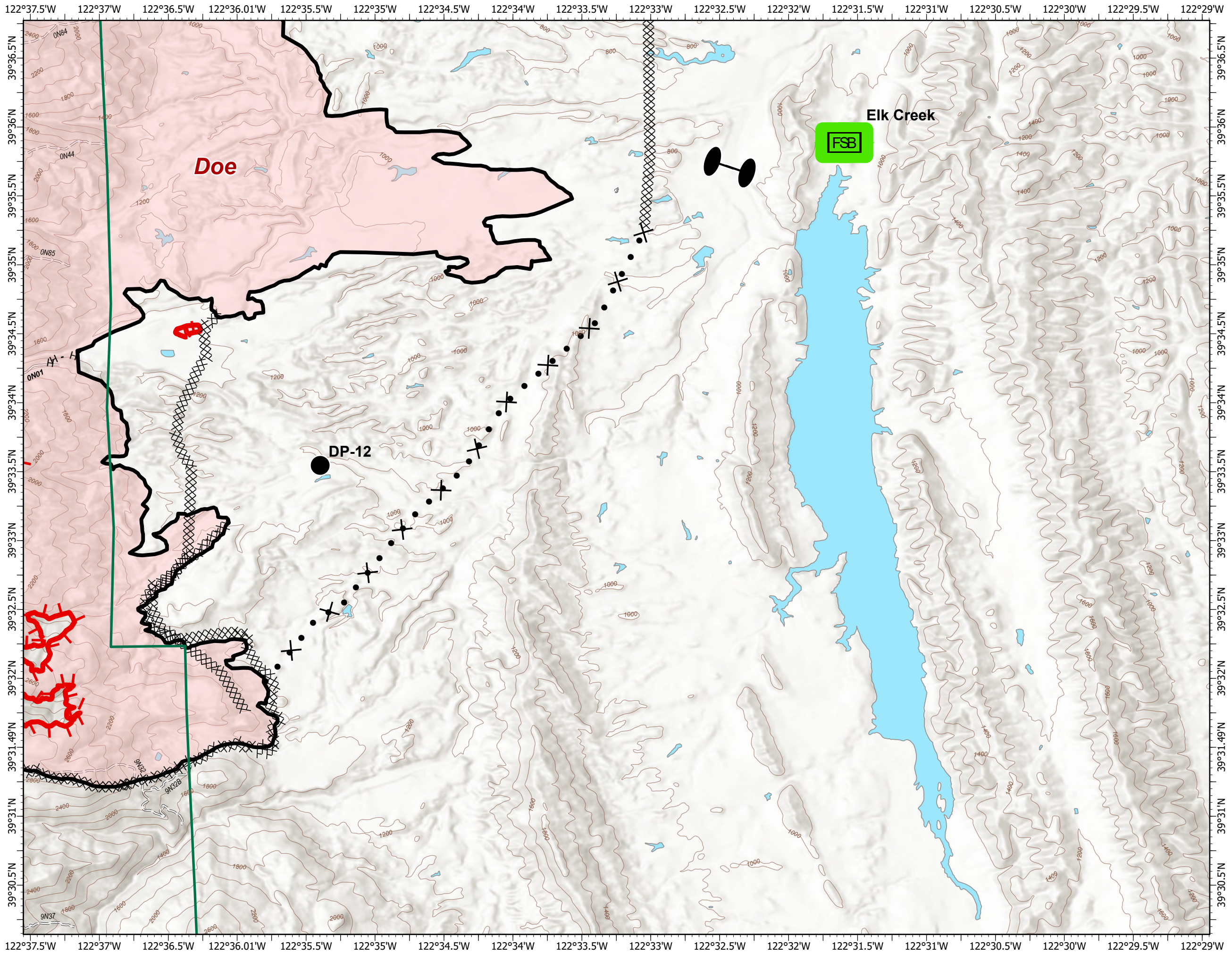
-  Drop Point
-  Forward Supply Base
-  Zone Break
-  Uncontrolled Fire Edge
-  Contained Line
-  Completed Dozer Line
-  Completed Hand Line
-  Proposed Dozer Line
-  Wildfire Daily Fire Perimeter
-  Administrative Forest



0 0.25 0.5 1 Miles











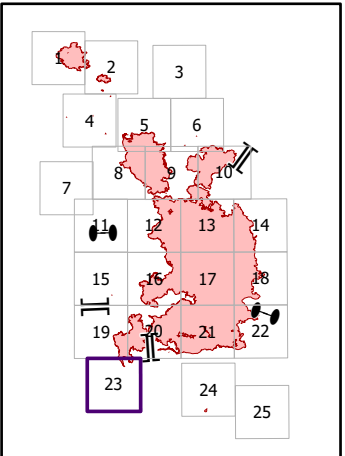
NAD 1983 UTM Zone 10N
 Acres from IR
 Production Date/Time: 8/30/2020 9:42 PM



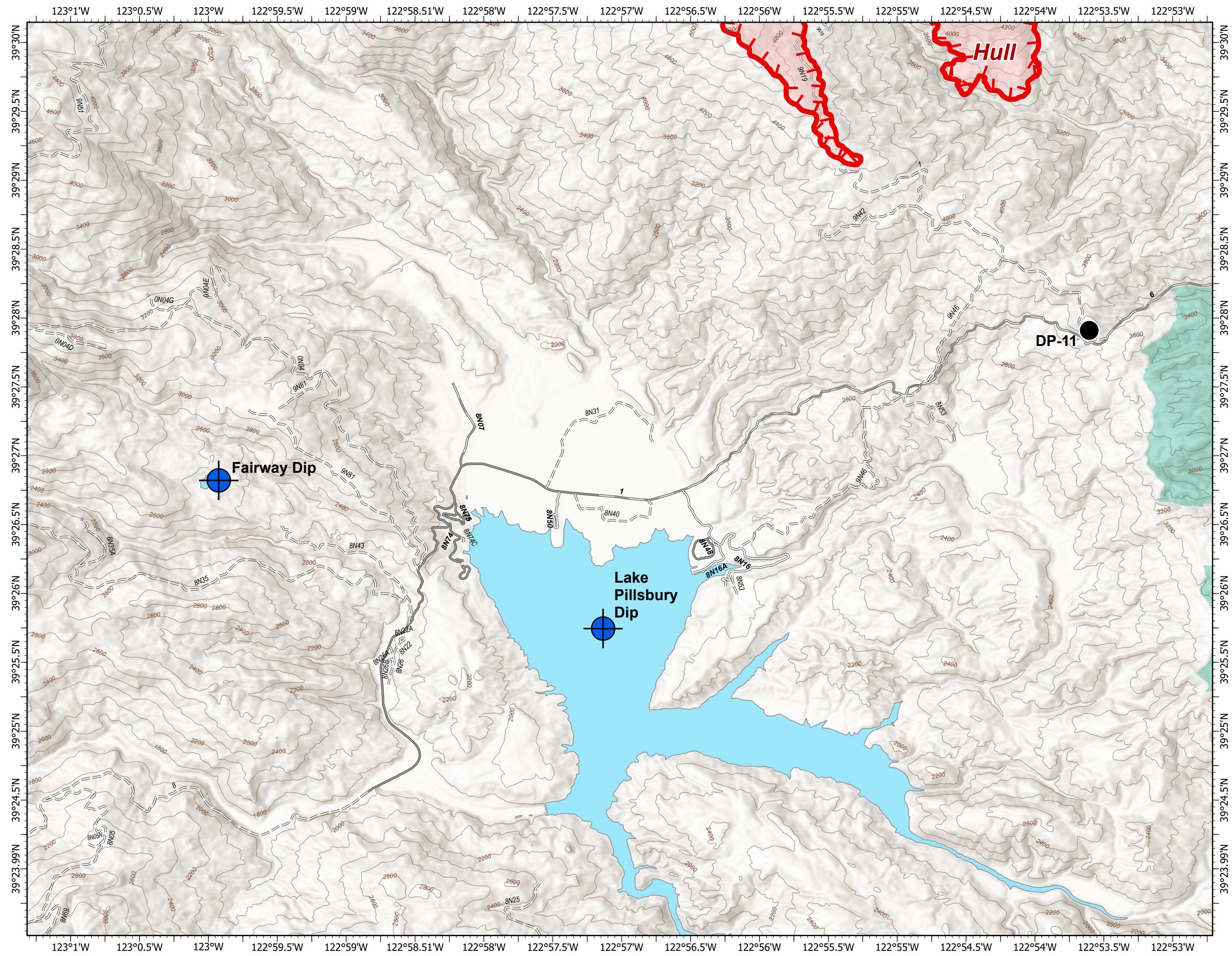
IAP
 August Complex
 CA-MNF-000753
 2020-08-31 07:00
 Appx 236,288 ac at
 08/30/2020 1800

Page: 23

-  Dip Site
-  Drop Point
-  Uncontrolled Fire Edge
-  Proposed Dozer Line
-  Wildfire Daily Fire Perimeter
-  Administrative Forest
-  Wilderness



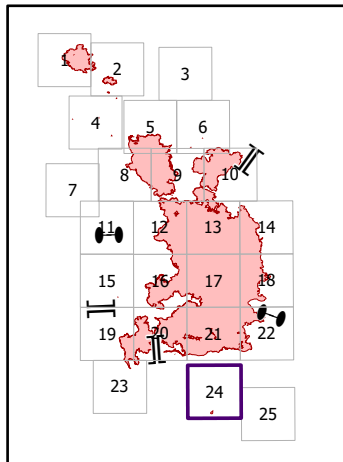
NAD 1983 UTM Zone 10N
 Acres from IR
 Production Date/Time: 8/30/2020 9:42 PM



IAP
 August Complex
 CA-MNF-000753
 2020-08-31 07:00
 Appx 236,288 ac at
 08/30/2020 1800

Page: 24

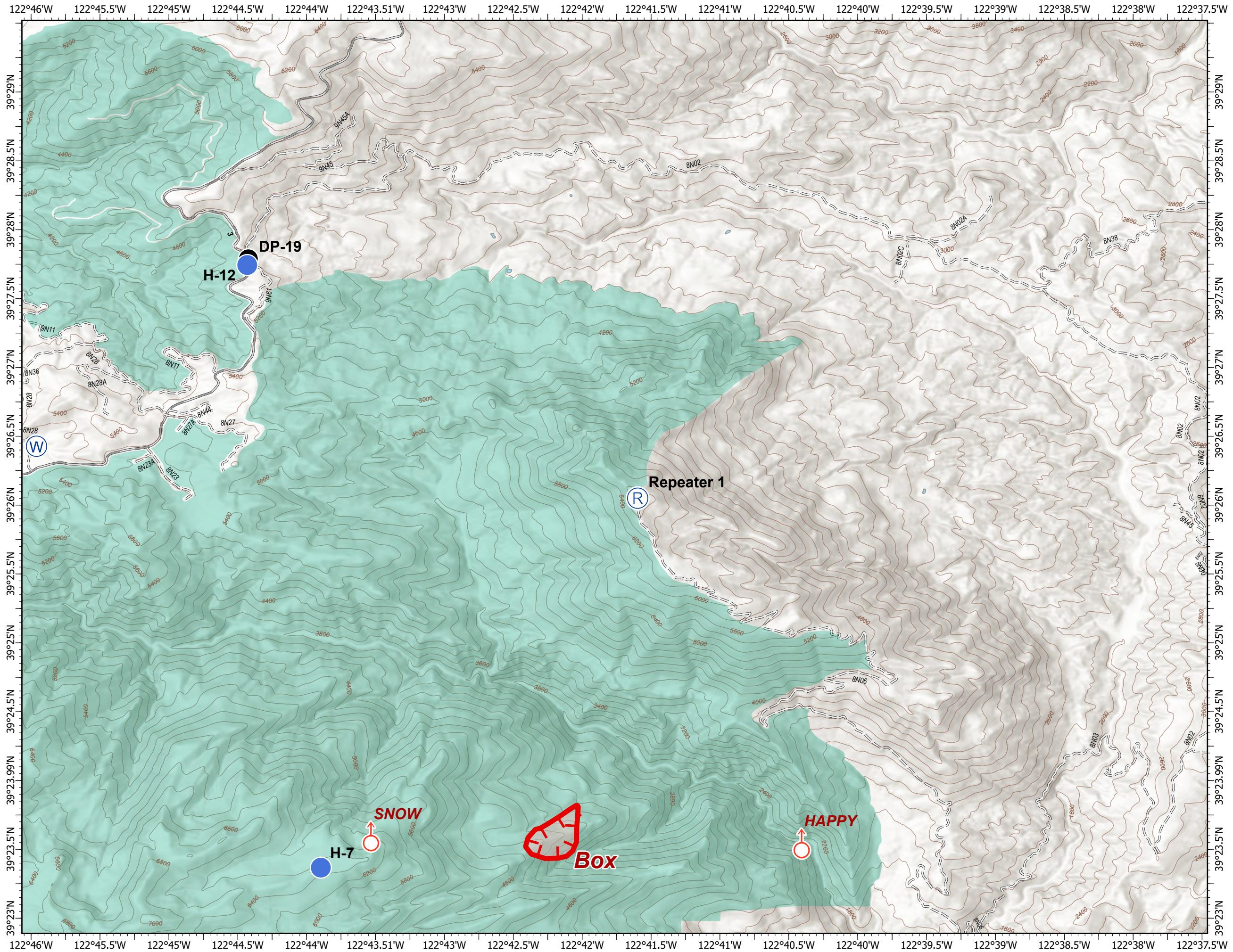
- Drop Point
- Helispot
- R Repeater
- ♂ Spot Fire
- W Water Source
- ┌ Uncontrolled Fire Edge
- Wildfire Daily Fire Perimeter
- Administrative Forest
- Wilderness



0 0.25 0.5 1 Miles






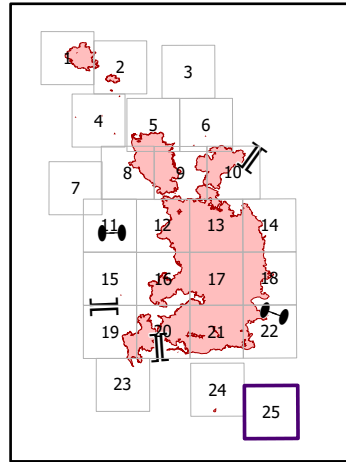
NAD 1983 UTM Zone 10N
 Acres from IR
 Production Date/Time: 8/30/2020 9:42 PM



IAP
 August Complex
 CA-MNF-000753
 2020-08-31 07:00
 Appx 236,288 ac at
 08/30/2020 1800

Page: 25

-  Camp
-  Helispot
-  Administrative Forest



0 0.25 0.5 1 Miles



NAD 1983 UTM Zone 10N
 Acres from IR
 Production Date/Time: 8/30/2020 9:42 PM

