






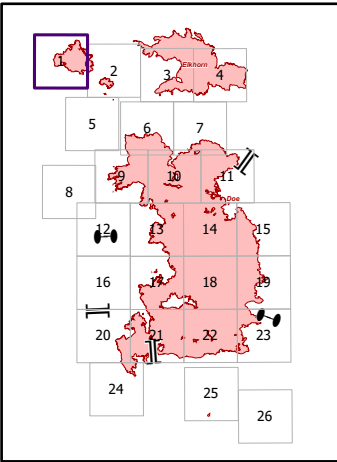


IAP
 August Complex
 CA-MNF-000753
 2020-09-03 07:00
 Appx 287,106 ac at
 09/02/2020 1800

Page: 1

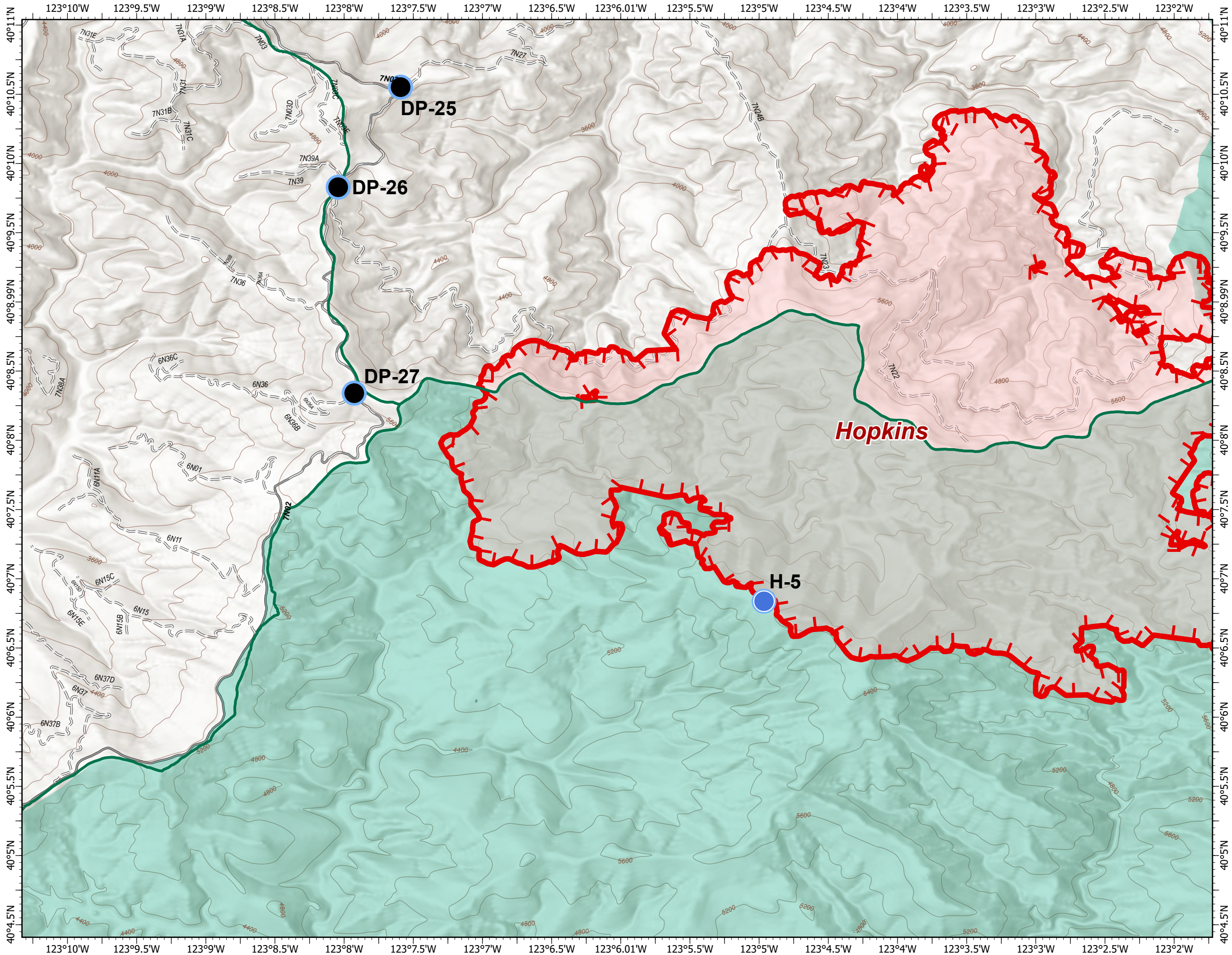
-  Drop Point
-  Helispot
-  Administrative Forest
-  Uncontrolled Fire Edge
-  Uncontrolled Fire Edge
-  Wildfire Daily Fire Perimeter
-  Wilderness



0 0.25 0.5 1 Miles










August Complex data symbolized with blue halos around Fire Event symbols.

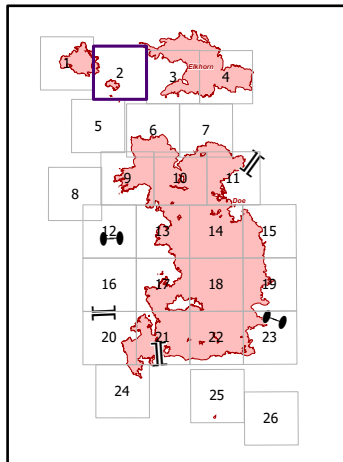
NAD 1983 UTM Zone 10N
 Acres from IR
 Production Date/Time: 9/3/2020 1:05 AM



IAP
 August Complex
 CA-MNF-000753
 2020-09-03 07:00
 Appx 287,106 ac at
 09/02/2020 1800

Page: 2

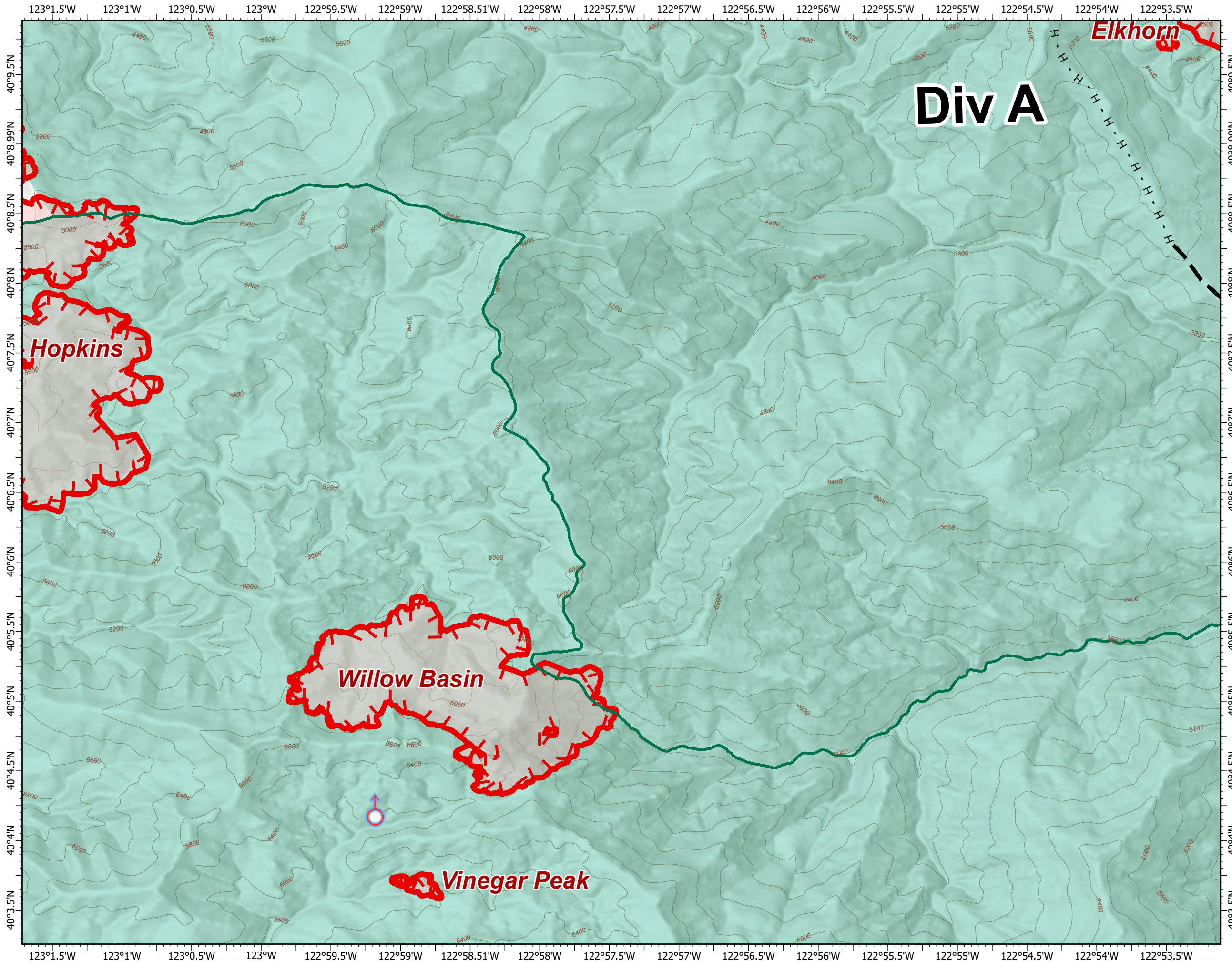
-  Spot Fire
-  Administrative Forest
-  Uncontrolled Fire Edge
-  Completed Hand Line
-  Planned Fire Line
-  Uncontrolled Fire Edge
-  Wildfire Daily Fire Perimeter
-  Wildfire Daily Fire Perimeter
-  Wilderness



0 0.25 0.5 1 Miles















August Complex data symbolized with blue halos around Fire Event symbols.

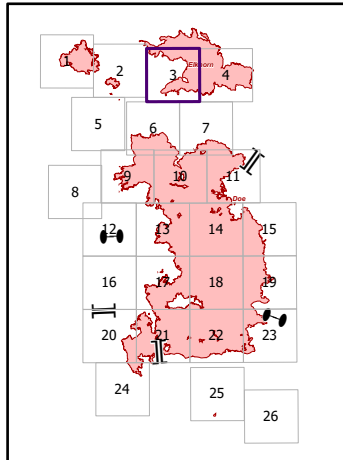
NAD 1983 UTM Zone 10N
 Acres from IR
 Production Date/Time: 9/3/2020 1:06 AM



IAP
 August Complex
 CA-MNF-000753
 2020-09-03 07:00
 Appx 287,106 ac at
 09/02/2020 1800

Page: 3

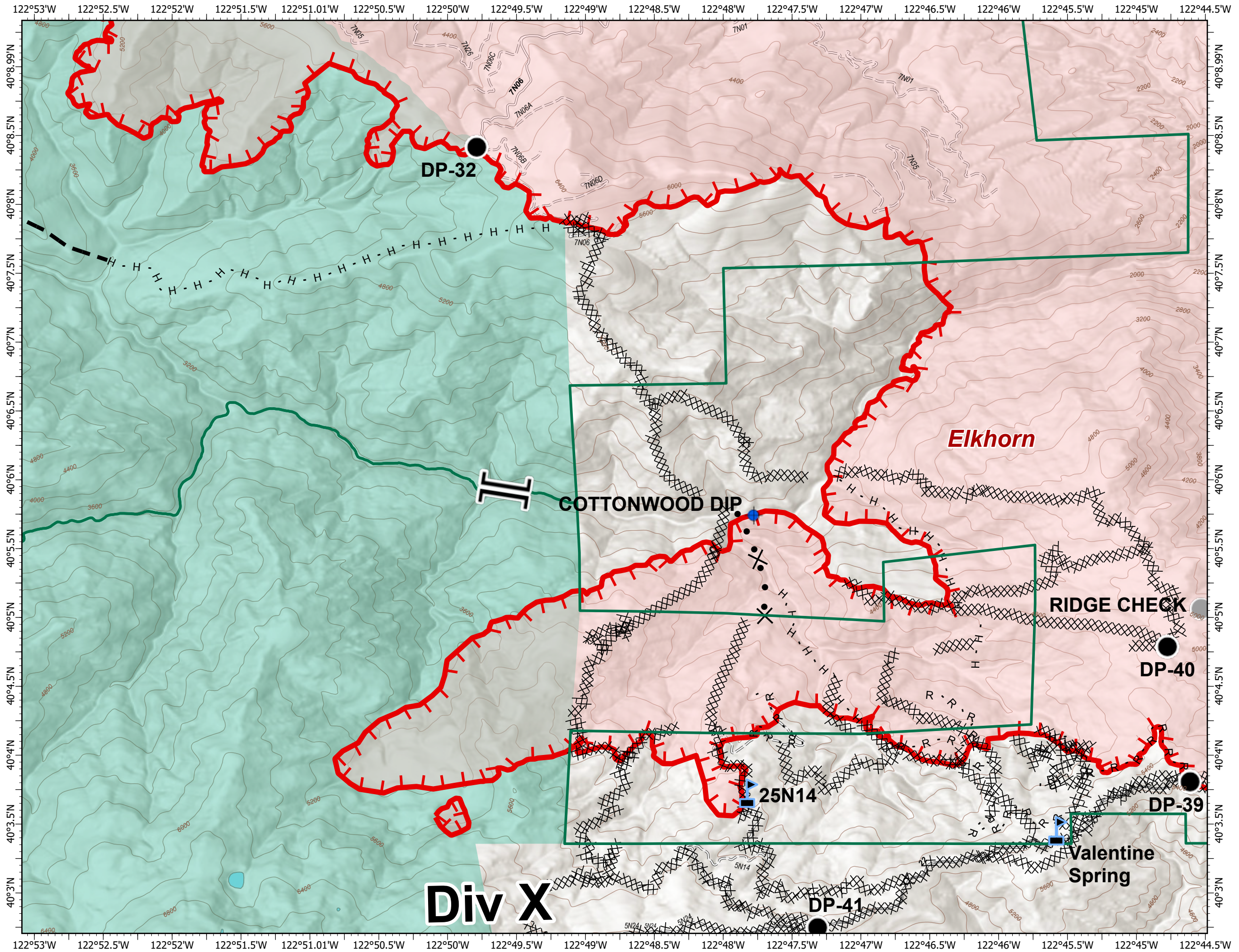
-  Value at Risk
-  Dip Site
-  Drop Point
-  Other
-  Branch Break
-  Administrative Forest
-  Uncontrolled Fire Edge
-  Completed Dozer Line
-  Completed Hand Line
-  Road as Completed Line
-  Proposed Dozer Line
-  Planned Fire Line
-  Wildfire Daily Fire Perimeter
-  Wilderness



August Complex data symbolized with blue halos around Fire Event symbols.

0 0.25 0.5 1 Miles





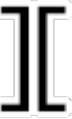







NAD 1983 UTM Zone 10N
 Acres from IR
 Production Date/Time: 9/3/2020 1:06 AM

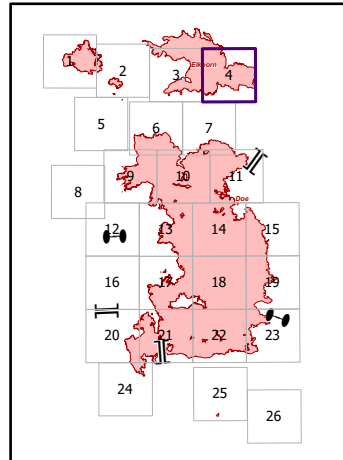


Div X

IAP
 August Complex
 CA-MNF-000753
 2020-09-03 07:00
 Appx 287,106 ac at
 09/02/2020 1800

Page: 4

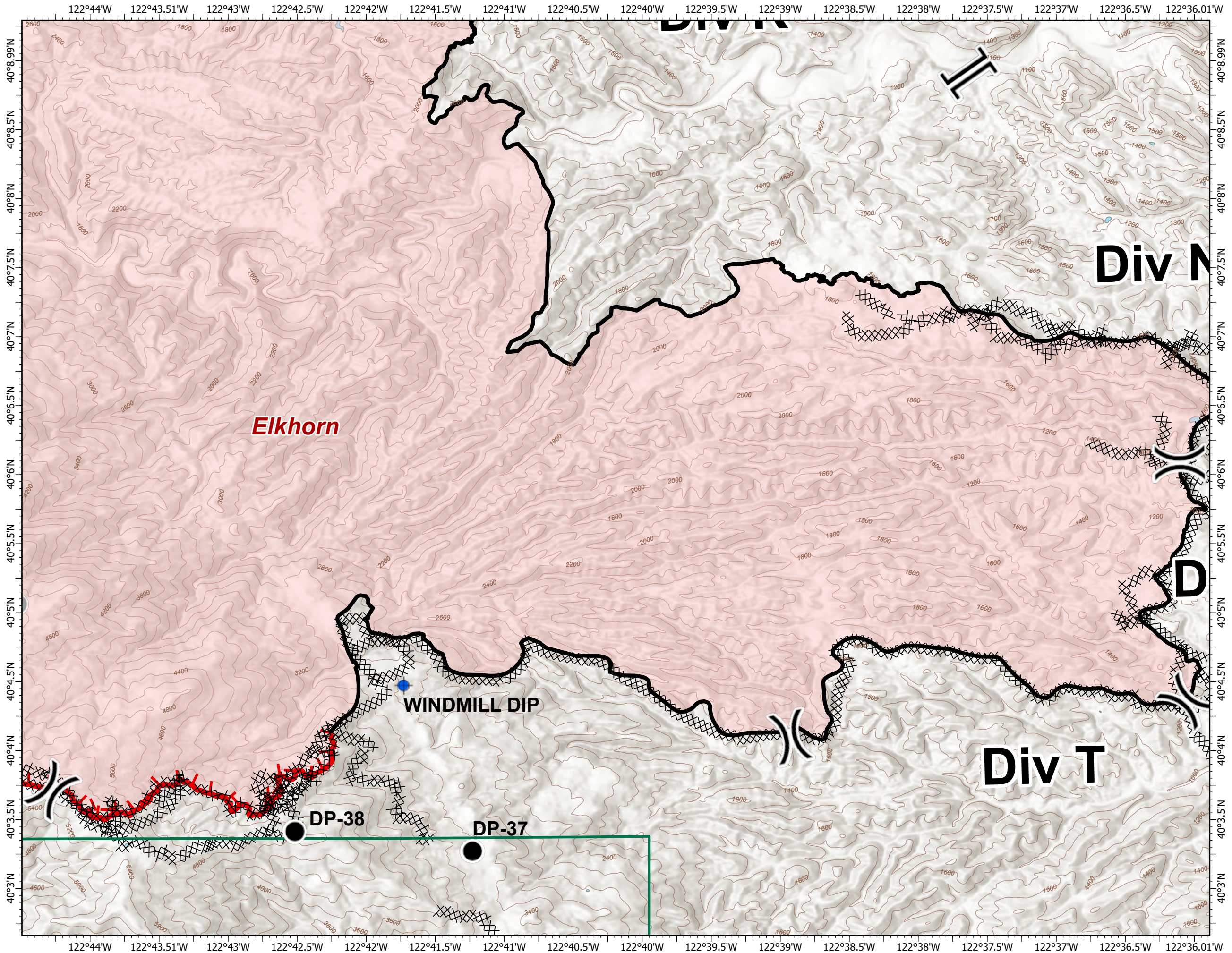
-  Dip Site
-  Drop Point
-  Other
-  Division Break
-  Branch Break
-  Administrative Forest
-  Uncontrolled Fire Edge
-  Contained Line
-  Completed Dozer Line
-  Completed Hand Line
-  Road as Completed Line
-  Wildfire Daily Fire Perimeter



0 0.25 0.5 1 Miles









August Complex data symbolized with blue halos around Fire Event symbols.

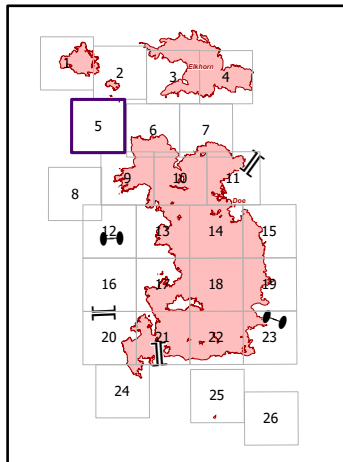
NAD 1983 UTM Zone 10N
 Acres from IR
 Production Date/Time: 9/3/2020 1:06 AM



IAP
 August Complex
 CA-MNF-000753
 2020-09-03 07:00
 Appx 287,106 ac at
 09/02/2020 1800

Page: 5

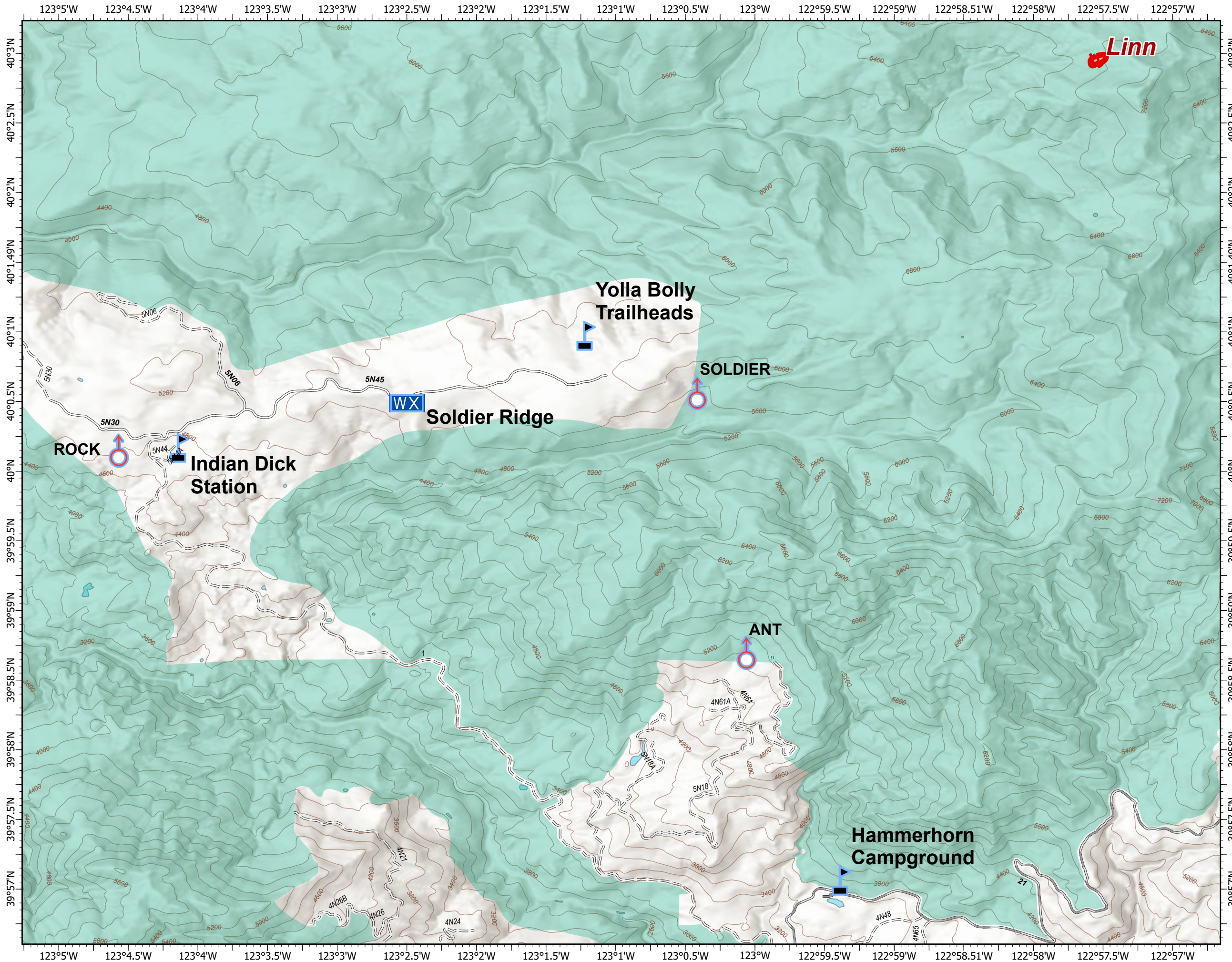
-  Mobile Weather Unit
-  Spot Fire
-  Value at Risk
-  Administrative Forest
-  Uncontrolled Fire Edge
-  Uncontrolled Fire Edge
-  Wildfire Daily Fire Perimeter
-  Wilderness



August Complex data symbolized with blue halos around Fire Event symbols.












0 0.25 0.5 1 Miles

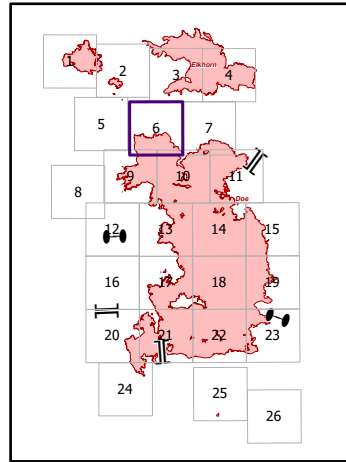
NAD 1983 UTM Zone 10N
 Acres from IR
 Production Date/Time: 9/3/2020 1:06 AM



IAP
 August Complex
 CA-MNF-000753
 2020-09-03 07:00
 Appx 287,106 ac at
 09/02/2020 1800

Page: 6

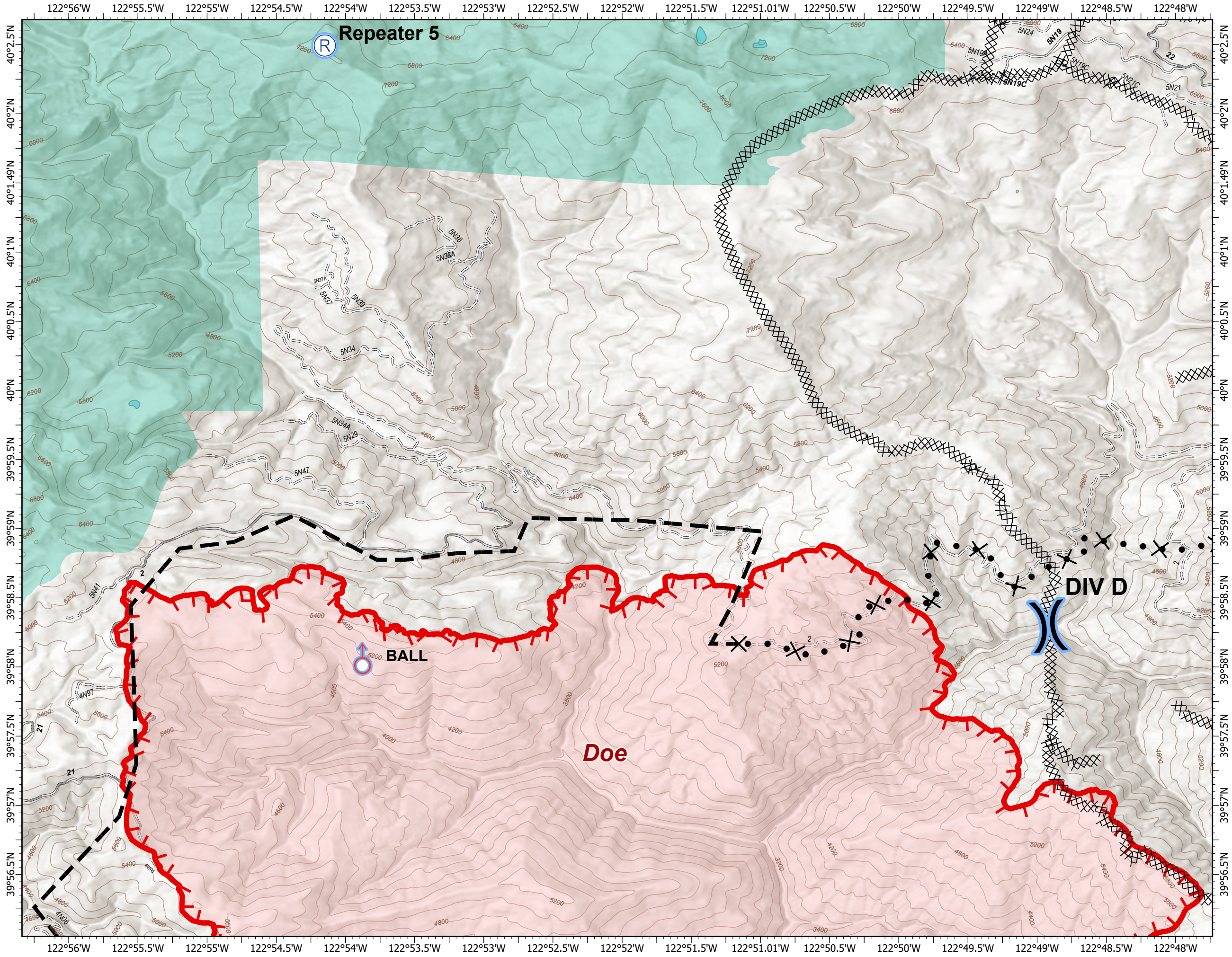
-  Repeater
-  Spot Fire
-  Division Break
-  Administrative Forest
-  Completed Dozer Line
-  Uncontrolled Fire Edge
-  Completed Dozer Line
-  Proposed Dozer Line
-  Planned Fire Line
-  Wildfire Daily Fire Perimeter
-  Wilderness



0 0.25 0.5 1 Miles
















August Complex data symbolized with blue halos around Fire Event symbols.

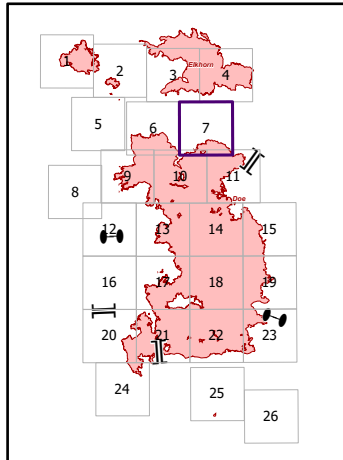
NAD 1983 UTM Zone 10N
 Acres from IR
 Production Date/Time: 9/3/2020 1:06 AM



IAP
 August Complex
 CA-MNF-000753
 2020-09-03 07:00
 Appx 287,106 ac at
 09/02/2020 1800

Page: 7

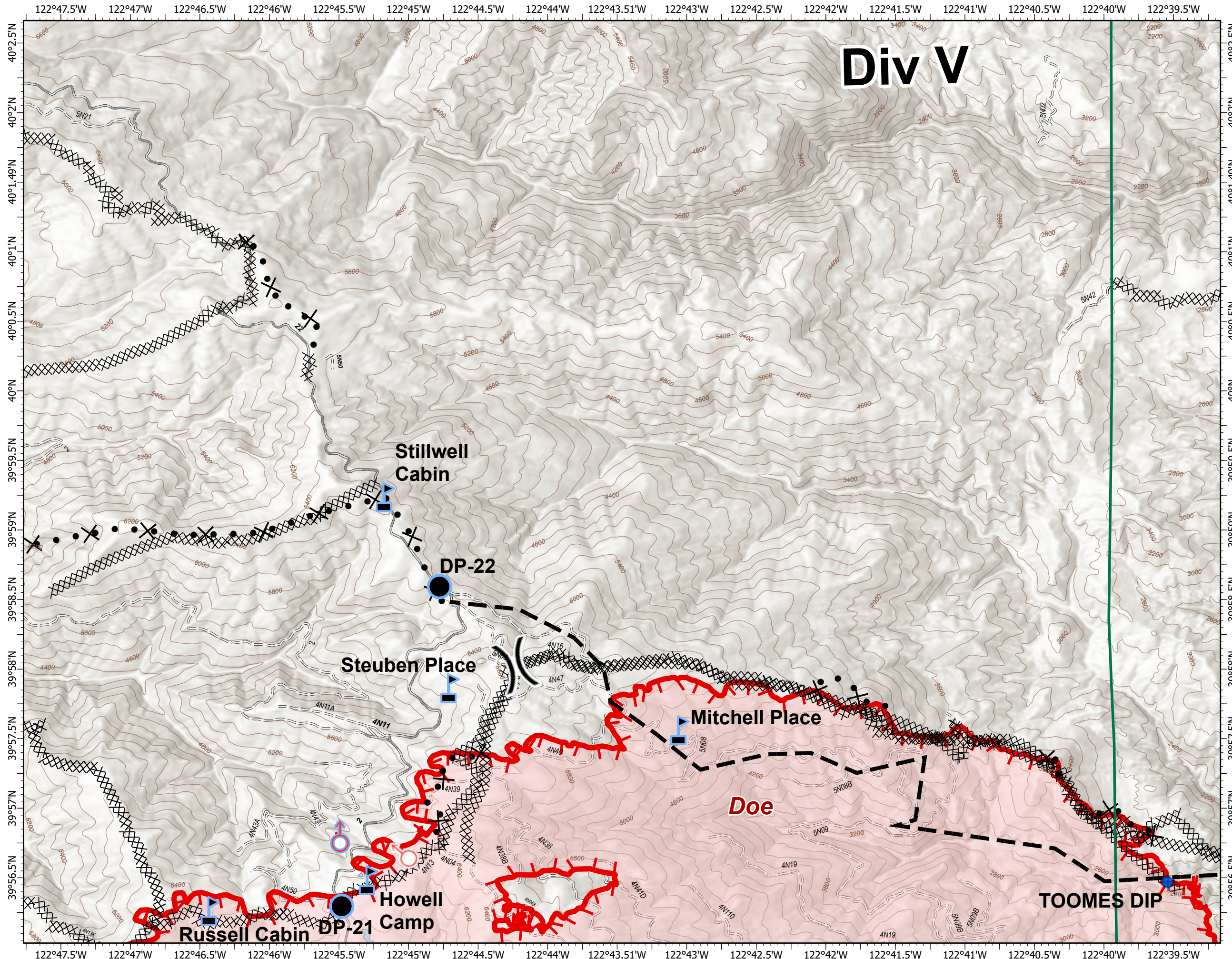
-  Drop Point
-  Spot Fire
-  Value at Risk
-  Dip Site
-  Drop Point
-  Spot Fire
-  Division Break
-  Administrative Forest
-  Completed Dozer Line
-  Proposed Dozer Line
-  Uncontrolled Fire Edge
-  Completed Dozer Line
-  Proposed Dozer Line
-  Planned Fire Line
-  Wildfire Daily Fire Perimeter



August Complex data symbolized with blue halos around Fire Event symbols.






0 0.25 0.5 1 Miles

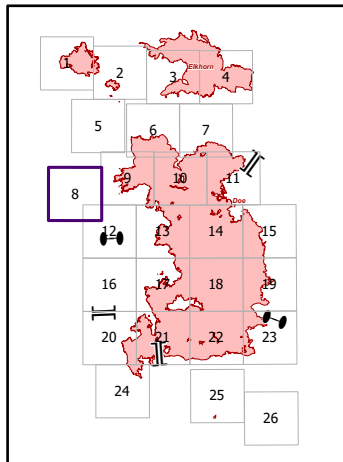
NAD 1983 UTM Zone 10N
 Acres from IR
 Production Date/Time: 9/3/2020 1:06 AM



IAP
 August Complex
 CA-MNF-000753
 2020-09-03 07:00
 Appx 287,106 ac at
 09/02/2020 1800

Page: 8

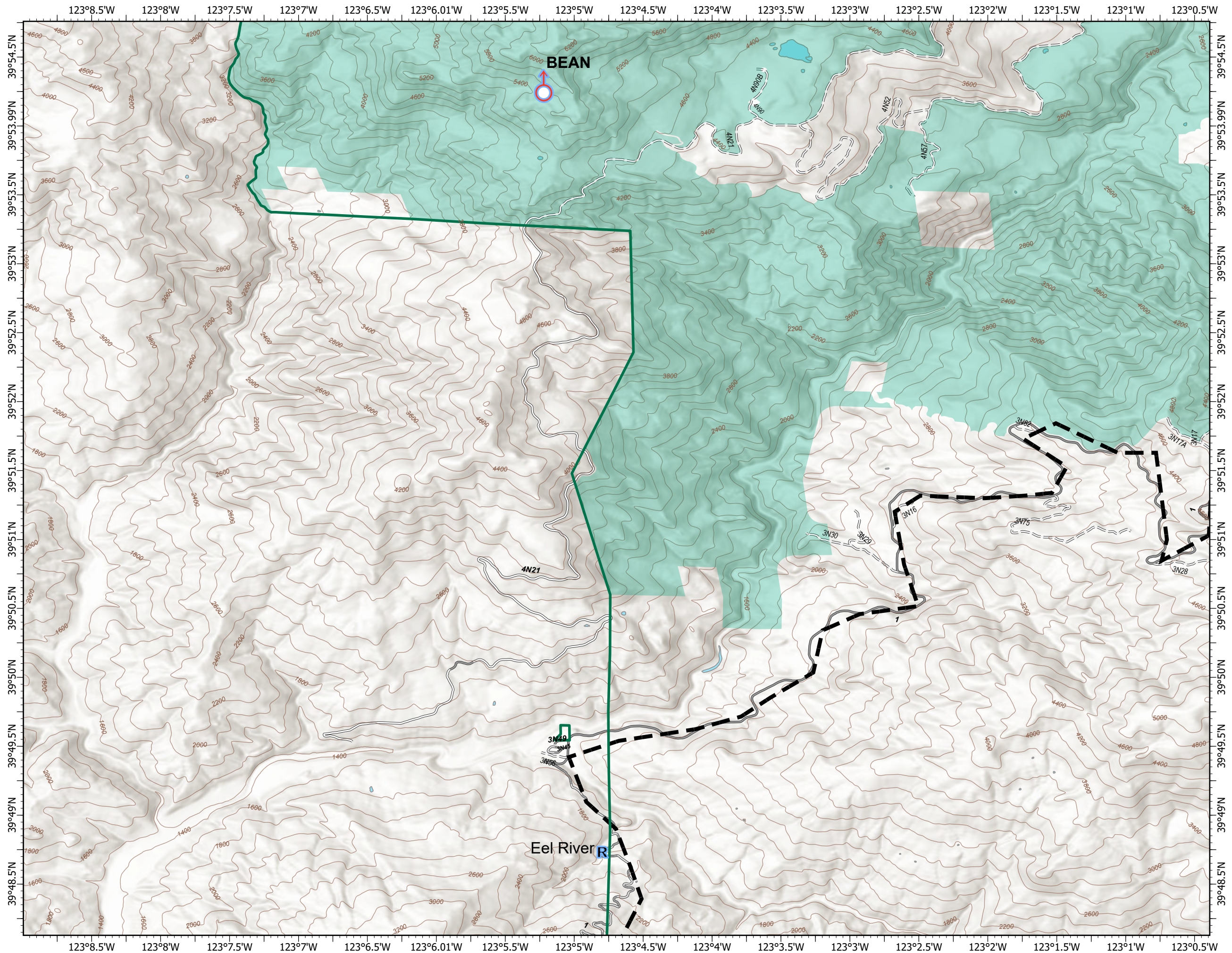
-  Resource Location
-  Spot Fire
-  Administrative Forest
-  Planned Fire Line
-  Wilderness



August Complex data symbolized with blue halos around Fire Event symbols.
















0 0.25 0.5 1 Miles

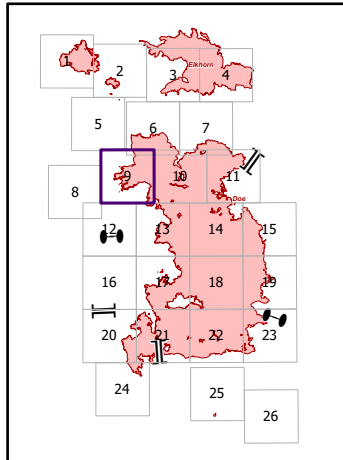
NAD 1983 UTM Zone 10N
 Acres from IR
 Production Date/Time: 9/3/2020 1:06 AM



IAP
 August Complex
 CA-MNF-000753
 2020-09-03 07:00
 Appx 287,106 ac at
 09/02/2020 1800

Page: 9

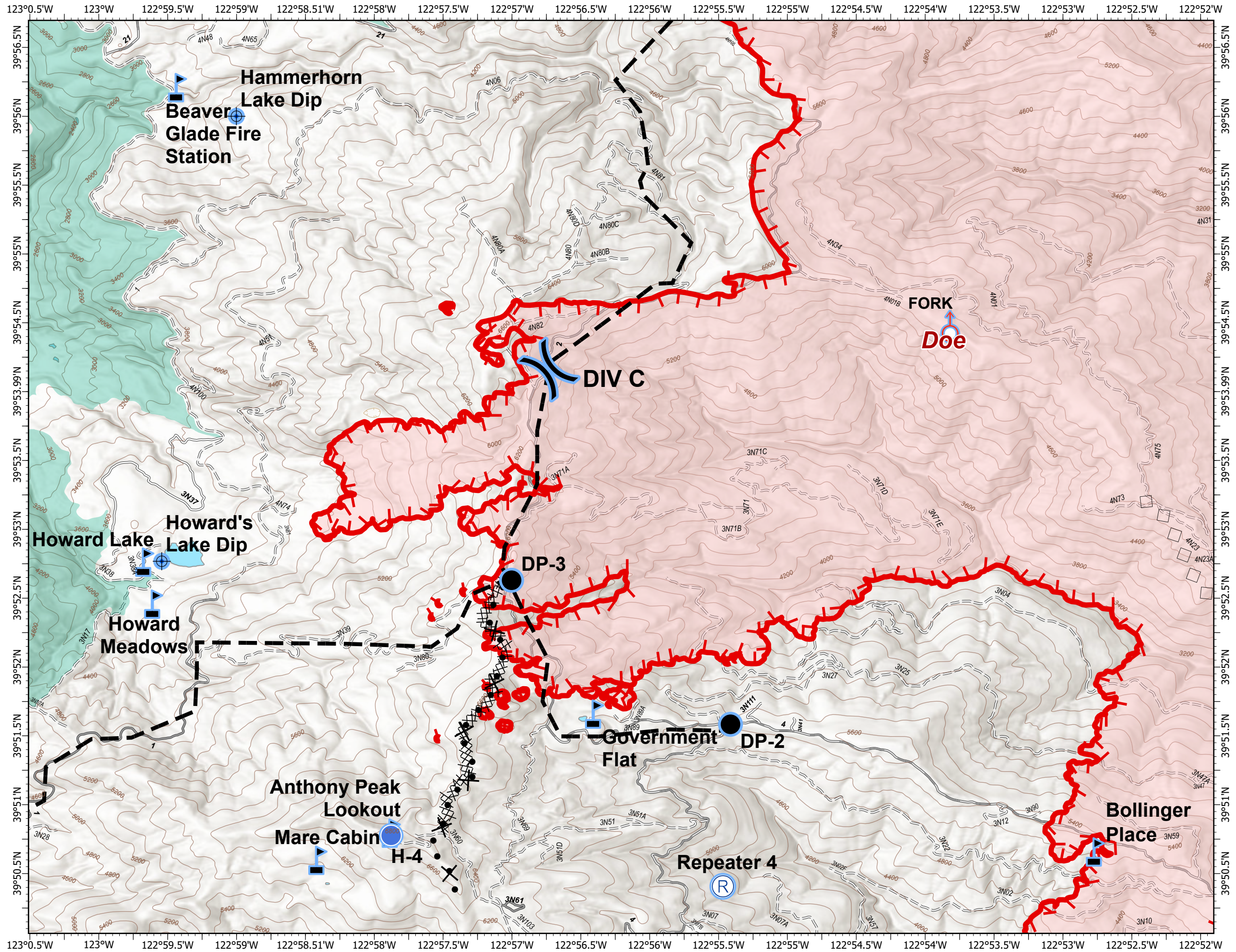
-  Dip Site
-  Drop Point
-  Helispot
-  Repeater
-  Spot Fire
-  Value at Risk
-  Division Break
-  Administrative Forest
-  Uncontrolled Fire Edge
-  Completed Dozer Line
-  Proposed Dozer Line
-  Planned Fire Line
-  Aerial Retardant Drop
-  Wildfire Daily Fire Perimeter
-  Wilderness



August Complex data symbolized with blue halos around Fire Event symbols.














0 0.25 0.5 1 Miles

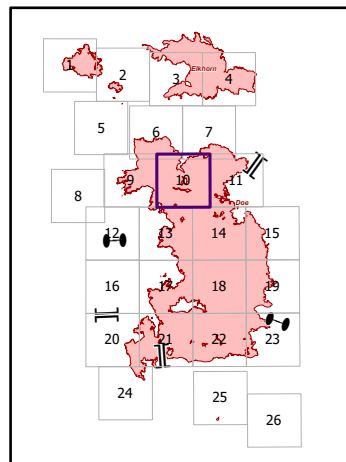
NAD 1983 UTM Zone 10N
 Acres from IR
 Production Date/Time: 9/3/2020 1:06 AM



IAP
 August Complex
 CA-MNF-000753
 2020-09-03 07:00
 Appx 287,106 ac at
 09/02/2020 1800

Page: 10

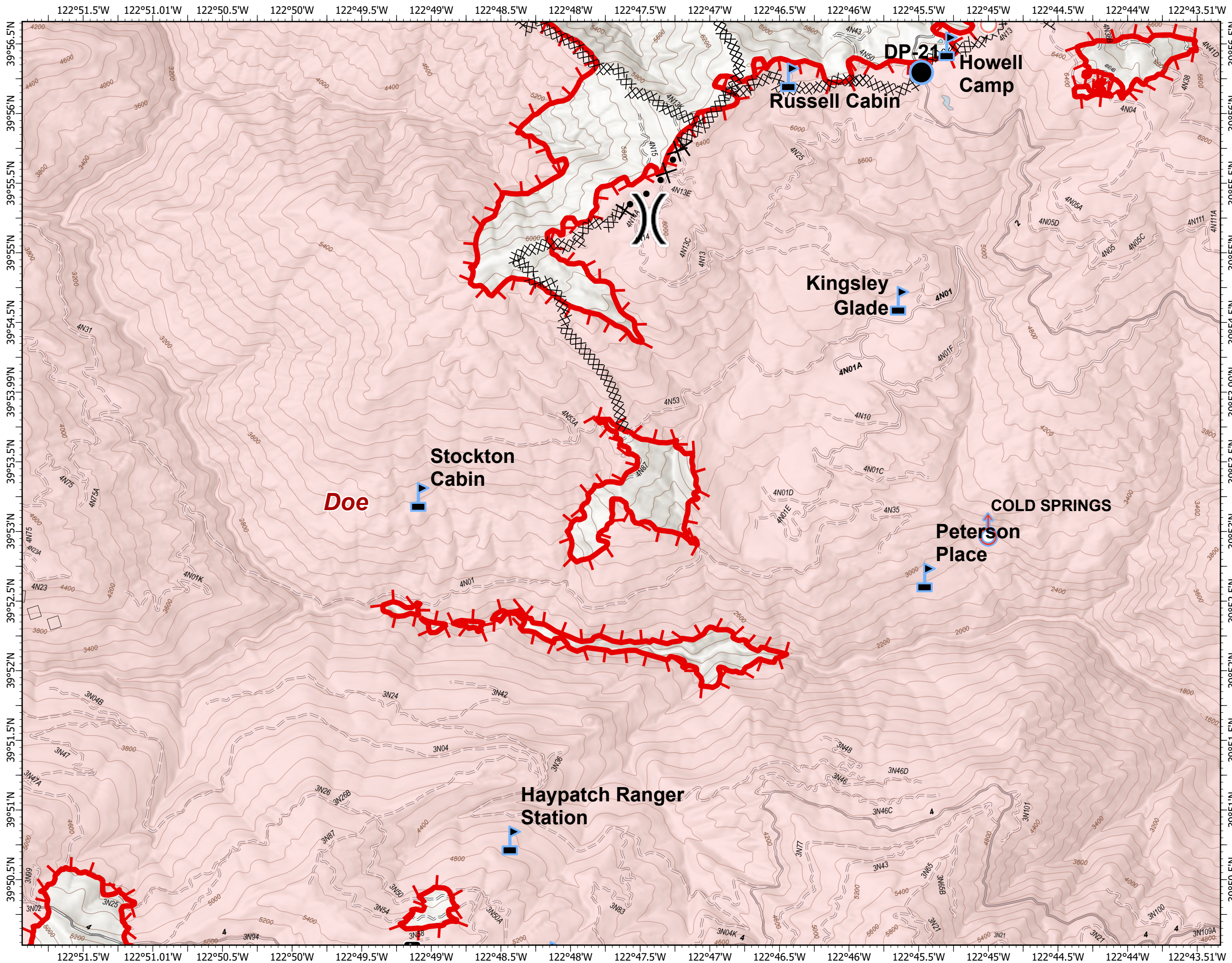
-  Drop Point
-  Spot Fire
-  Structure Wrap
-  Value at Risk
-  Spot Fire
-  Division Break
-  Administrative Forest
-  Completed Dozer Line
-  Proposed Dozer Line
-  Uncontrolled Fire Edge
-  Completed Dozer Line
-  Aerial Retardant Drop
-  Wildfire Daily Fire Perimeter



August Complex data symbolized with blue halos around Fire Event symbols.





















0 0.25 0.5 1 Miles

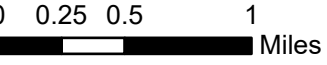
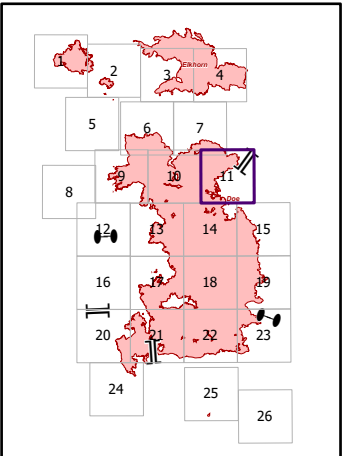
NAD 1983 UTM Zone 10N
 Acres from IR
 Production Date/Time: 9/3/2020 1:06 AM



IAP
 August Complex
 CA-MNF-000753
 2020-09-03 07:00
 Appx 287,106 ac at
 09/02/2020 1800

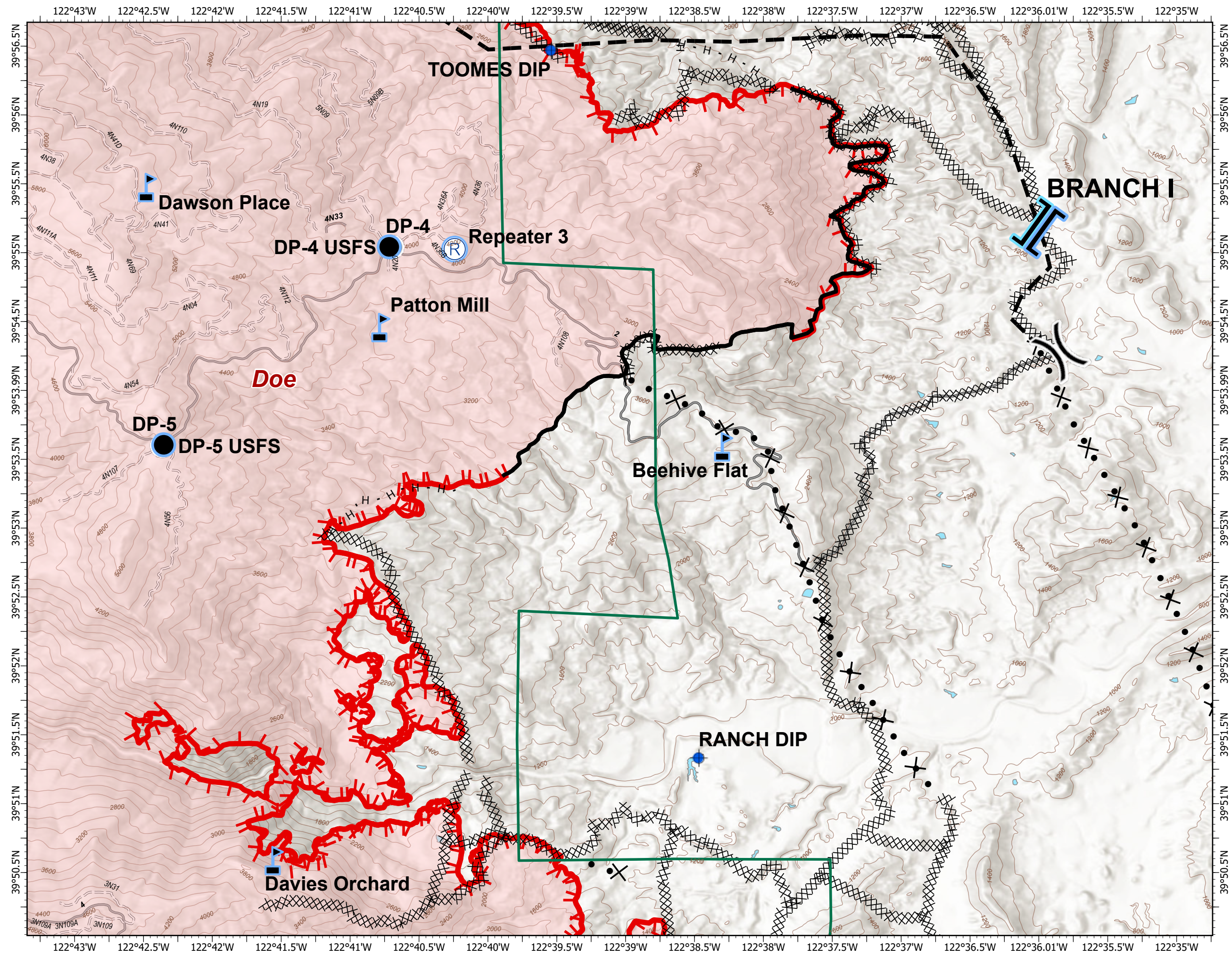
Page: 11

-  Drop Point
-  Repeater
-  Value at Risk
-  Branch Break
-  Dip Site
-  Drop Point
-  Division Break
-  Administrative Forest
-  Uncontrolled Fire Edge
-  Contained Line
-  Completed Dozer Line
-  Completed Hand Line
-  Proposed Dozer Line
-  Uncontrolled Fire Edge
-  Contained Line
-  Completed Dozer Line
-  Proposed Dozer Line
-  Planned Fire Line
-  Wildfire Daily Fire Perimeter
-  Wildfire Daily Fire Perimeter













August Complex data symbolized with blue halos around Fire Event symbols.

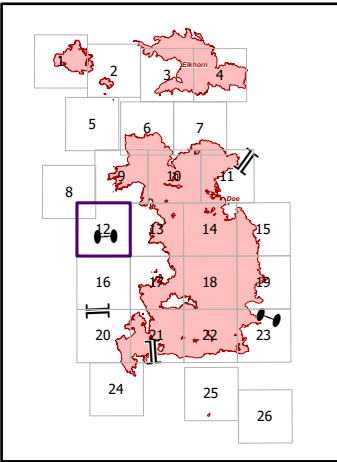
NAD 1983 UTM Zone 10N
 Acres from IR
 Production Date/Time: 9/3/2020 1:07 AM



IAP
 August Complex
 CA-MNF-000753
 2020-09-03 07:00
 Appx 287,106 ac at
 09/02/2020 1800

Page: 12

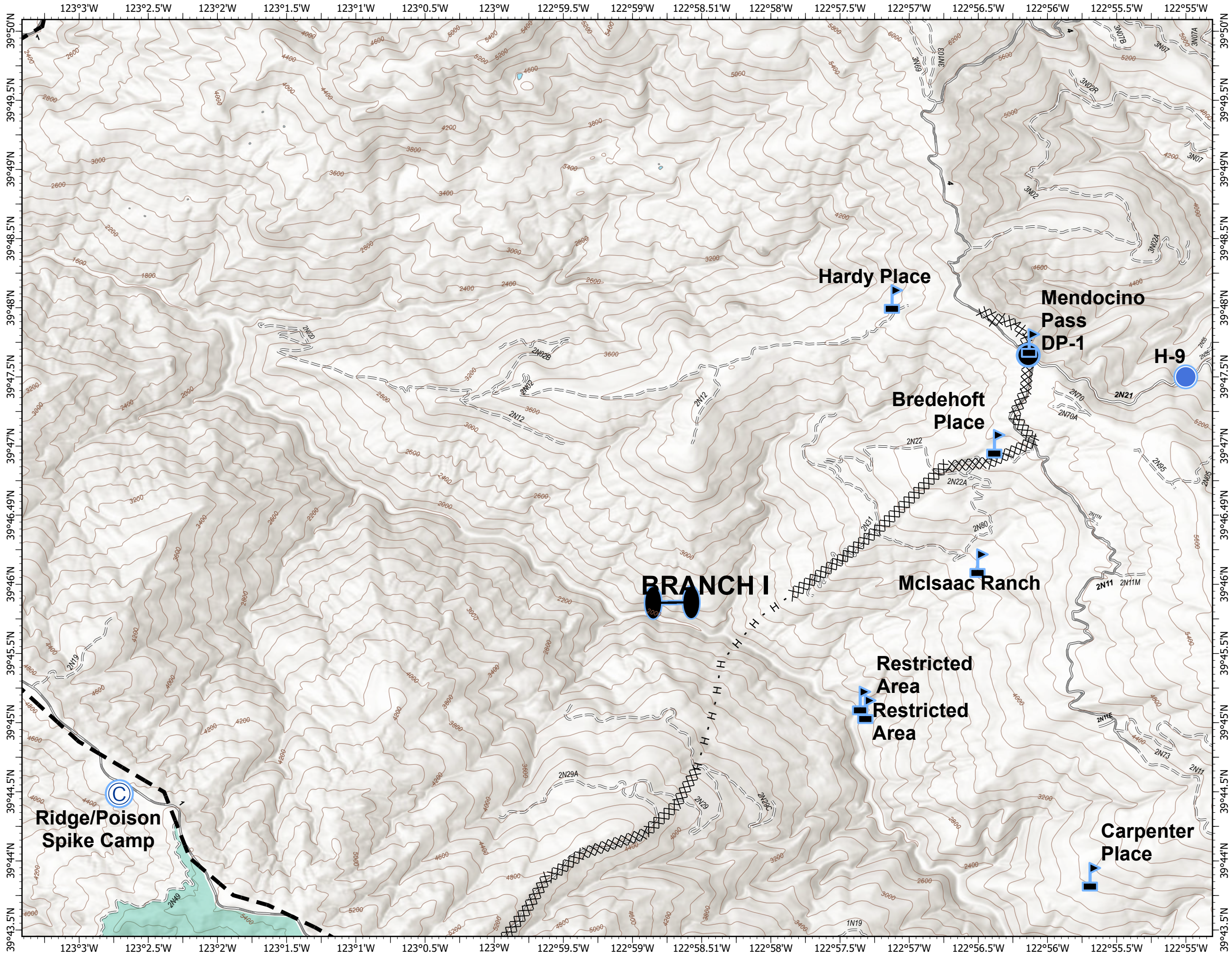
-  Camp
-  Drop Point
-  Helispot
-  Value at Risk
-  Zone Break
-  Administrative Forest
-  Completed Dozer Line
-  Completed Hand Line
-  Planned Fire Line
-  Wilderness



0 0.25 0.5 1 Miles

August Complex data symbolized with blue halos around Fire Event symbols.

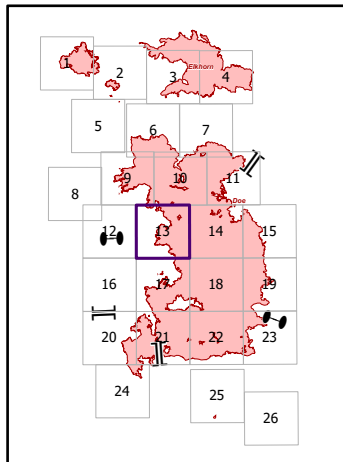
NAD 1983 UTM Zone 10N
 Acres from IR
 Production Date/Time: 9/3/2020 1:07 AM



IAP
 August Complex
 CA-MNF-000753
 2020-09-03 07:00
 Appx 287,106 ac at
 09/02/2020 1800

Page: 13

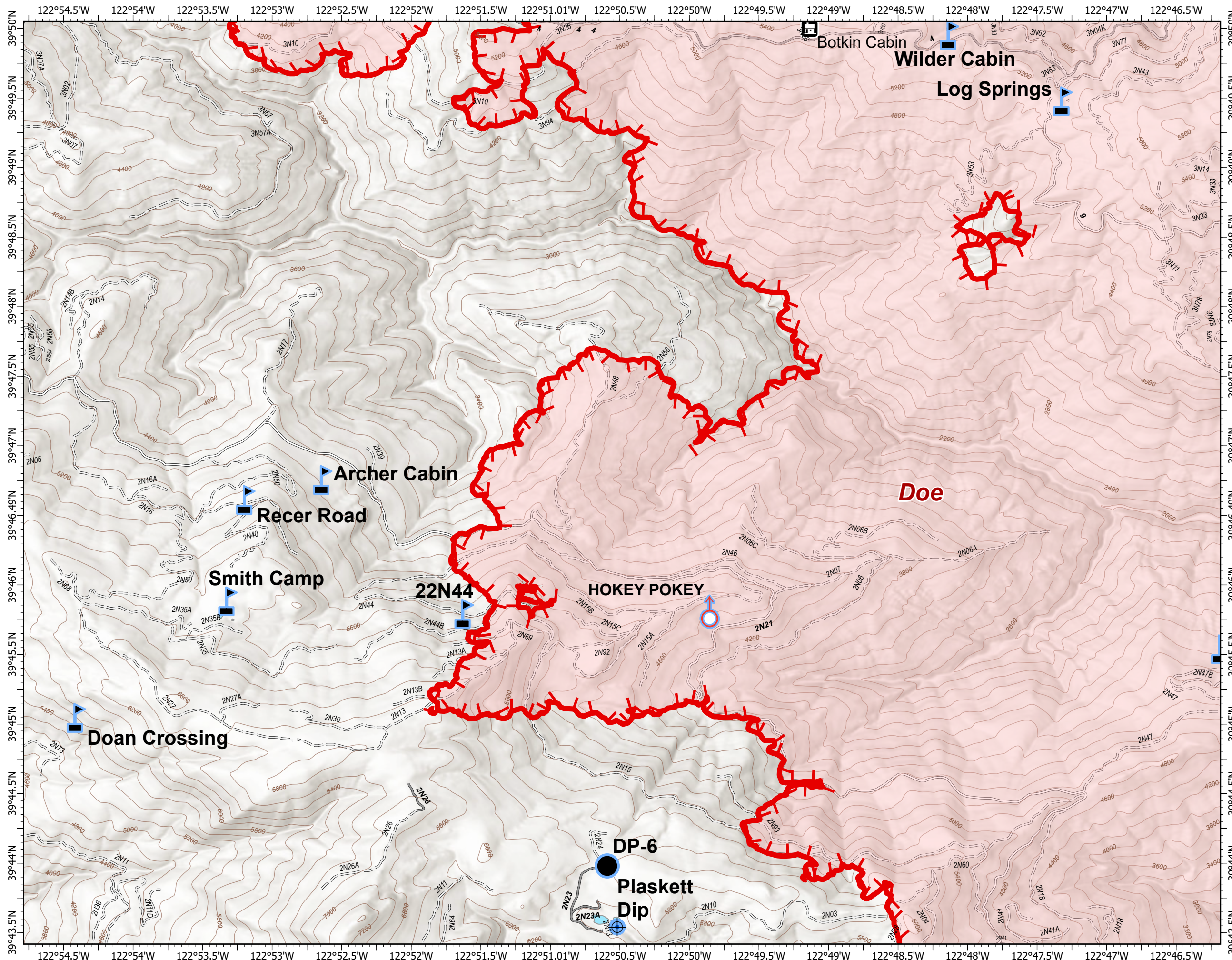
-  Dip Site
-  Drop Point
-  Spot Fire
-  Structure Wrap
-  Value at Risk
-  Administrative Forest
-  Uncontrolled Fire Edge
-  Wildfire Daily Fire Perimeter



0 0.25 0.5 1 Miles














August Complex data symbolized with blue halos around Fire Event symbols.

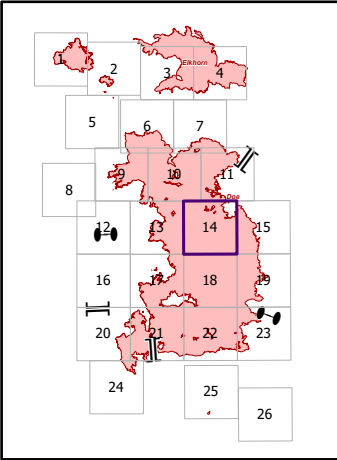
NAD 1983 UTM Zone 10N
 Acres from IR
 Production Date/Time: 9/3/2020 1:07 AM



IAP
 August Complex
 CA-MNF-000753
 2020-09-03 07:00
 Appx 287,106 ac at
 09/02/2020 1800

Page: 14

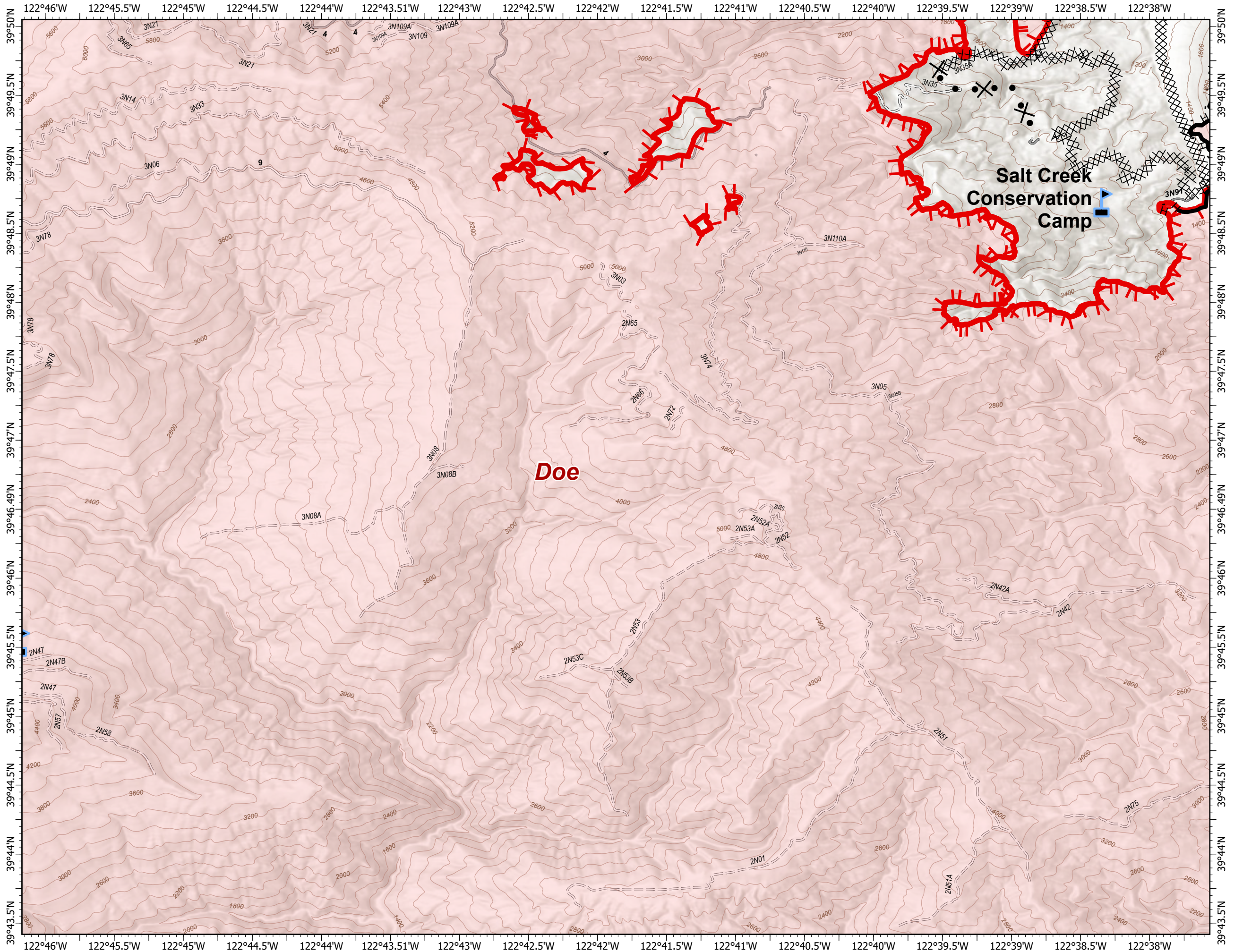
-  Value at Risk
-  Dip Site
-  Administrative Forest
-  Uncontrolled Fire Edge
-  Contained Line
-  Completed Dozer Line
-  Completed Hand Line
-  Proposed Dozer Line
-  Uncontrolled Fire Edge
-  Contained Line
-  Proposed Dozer Line
-  Wildfire Daily Fire Perimeter
-  Wildfire Daily Fire Perimeter



0 0.25 0.5 1 Miles














August Complex data symbolized with blue halos around Fire Event symbols.

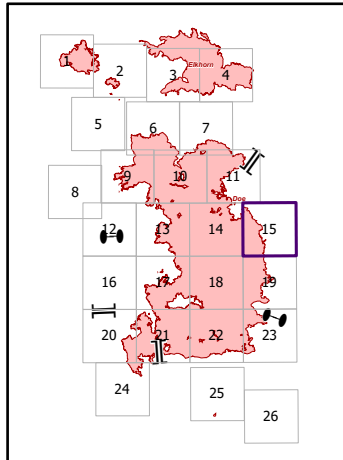
NAD 1983 UTM Zone 10N
 Acres from IR
 Production Date/Time: 9/3/2020 1:07 AM



IAP
 August Complex
 CA-MNF-000753
 2020-09-03 07:00
 Appx 287,106 ac at
 09/02/2020 1800

Page: 15

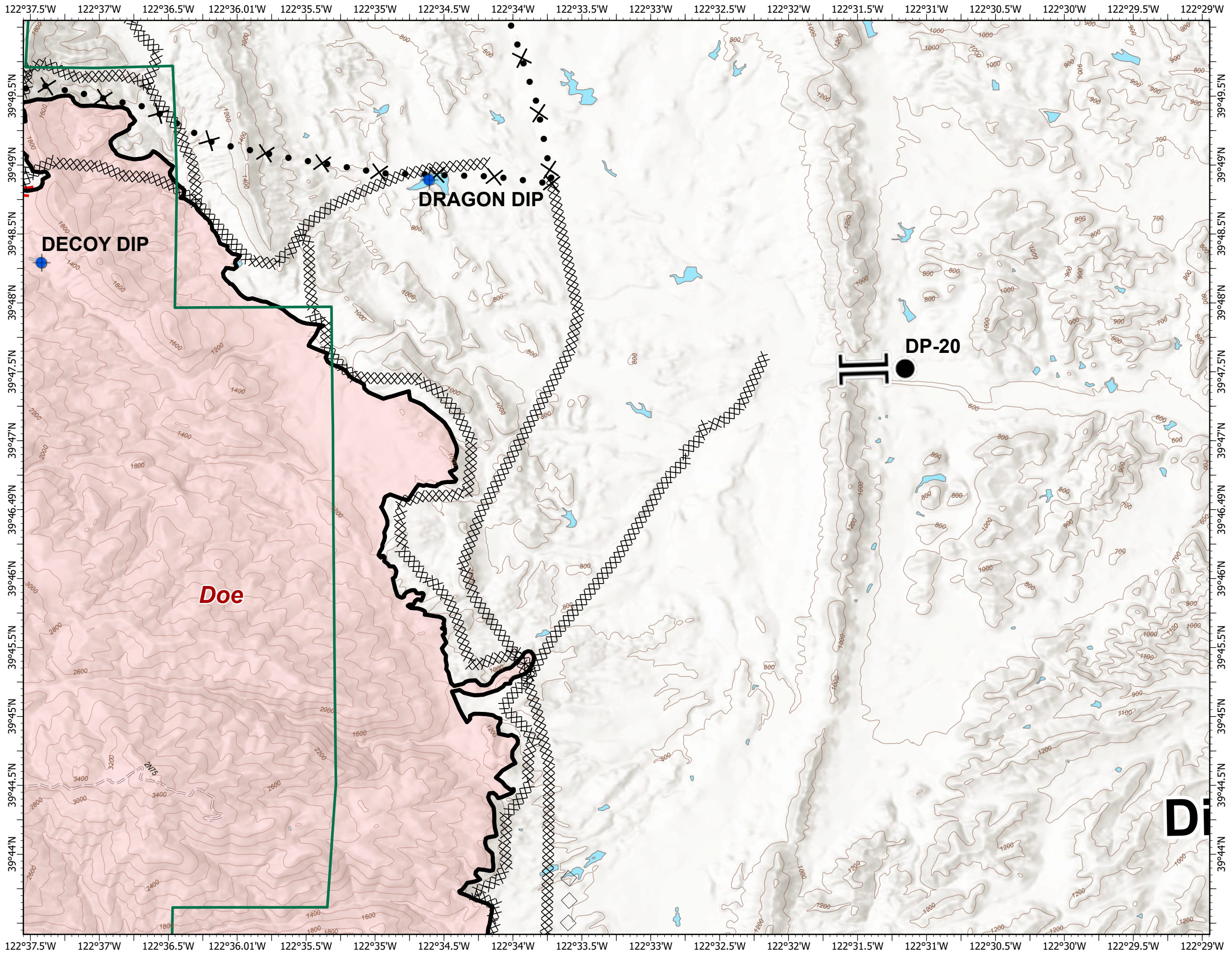
-  Dip Site
-  Drop Point
-  Branch Break
-  Administrative Forest
-  Contained Line
-  Completed Dozer Line
-  Completed Hand Line
-  Uncontrolled Fire Edge
-  Contained Line
-  Completed Dozer Line
-  Proposed Dozer Line
-  Aerial Retardant Drop
-  Wildfire Daily Fire Perimeter



August Complex data symbolized with blue halos around Fire Event symbols.











0 0.25 0.5 1 Miles

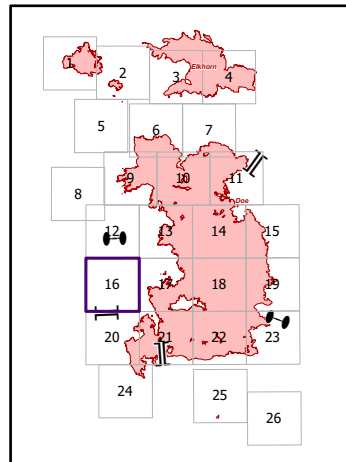
NAD 1983 UTM Zone 10N
 Acres from IR
 Production Date/Time: 9/3/2020 1:07 AM



IAP
 August Complex
 CA-MNF-000753
 2020-09-03 07:00
 Appx 287,106 ac at
 09/02/2020 1800

Page: 16

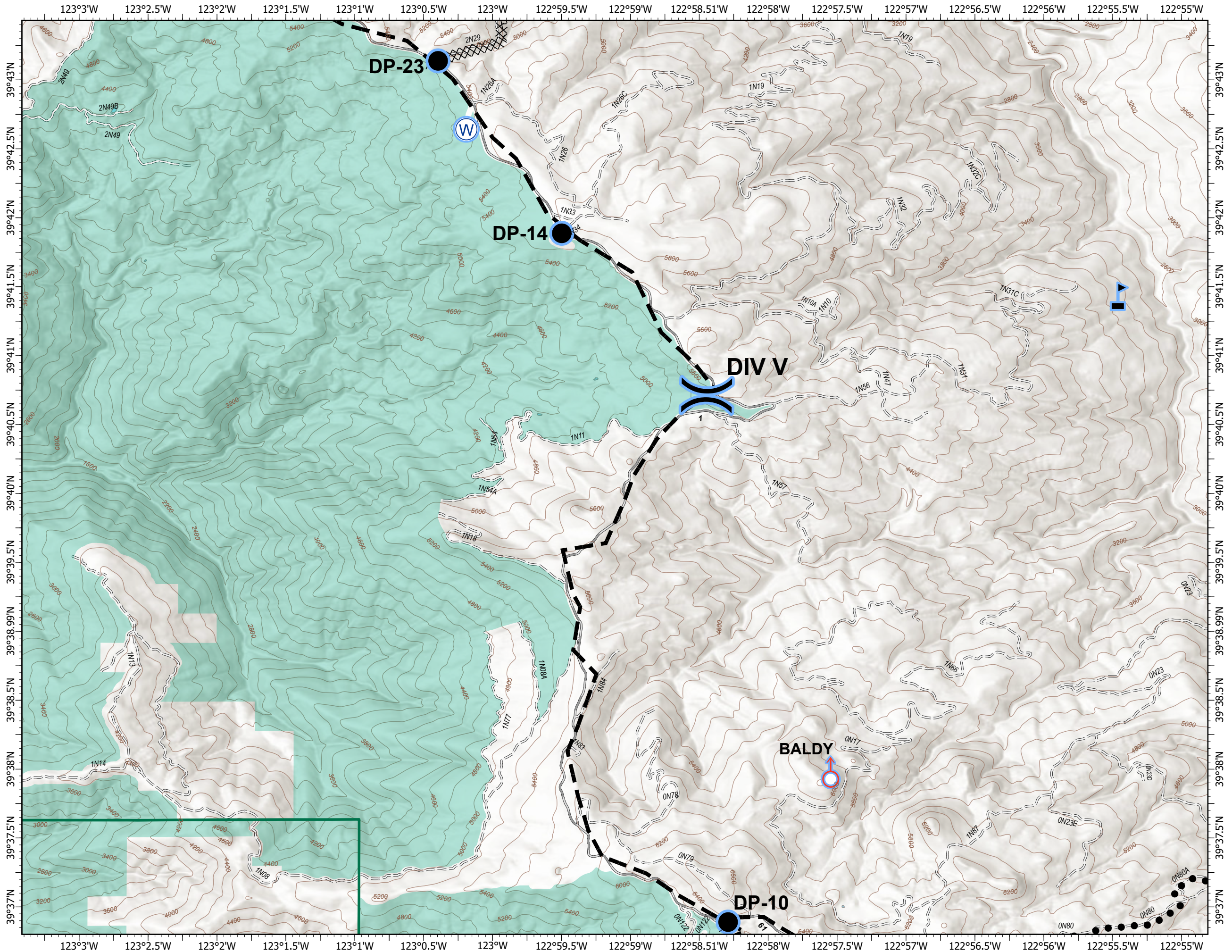
-  Drop Point
-  Spot Fire
-  Water Source
-  Value at Risk
-  Division Break
-  Administrative Forest
-  Completed Dozer Line
-  Planned Fire Line
-  Planned Secondary Line
-  Wilderness



August Complex data symbolized with blue halos around Fire Event symbols.

0 0.25 0.5 1 Miles

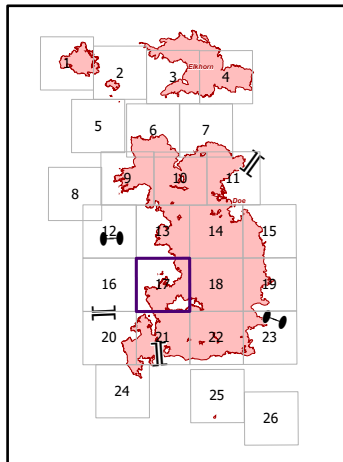
NAD 1983 UTM Zone 10N
 Acres from IR
 Production Date/Time: 9/3/2020 1:07 AM



IAP
 August Complex
 CA-MNF-000753
 2020-09-03 07:00
 Appx 287,106 ac at
 09/02/2020 1800

Page: 17

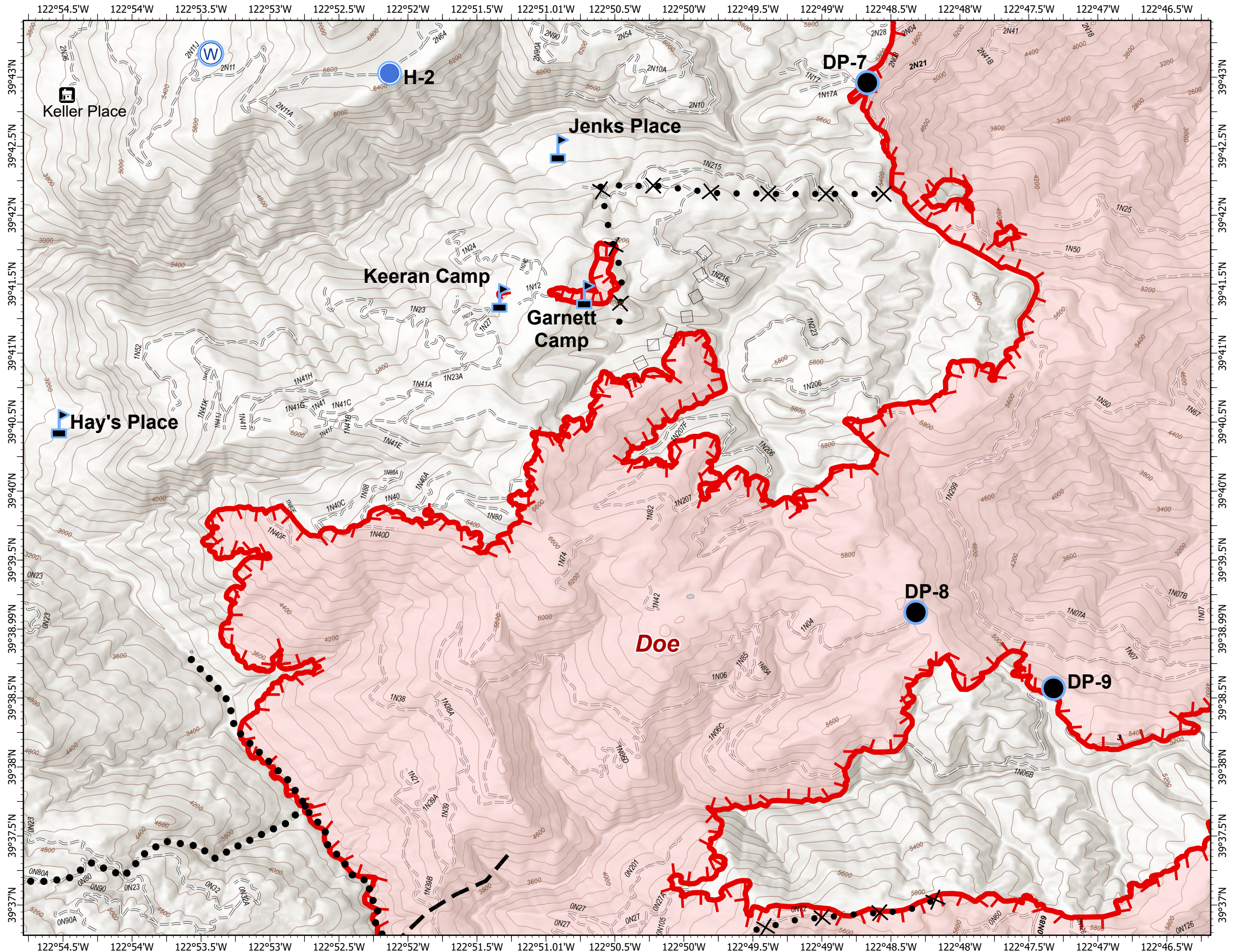
-  Dip Site
-  Drop Point
-  Helispot
-  Structure Wrap
-  Water Source
-  Value at Risk
-  Administrative Forest
-  Uncontrolled Fire Edge
-  Proposed Dozer Line
-  Planned Fire Line
-  Planned Secondary Line
-  Aerial Retardant Drop
-  Wildfire Daily Fire Perimeter



August Complex data symbolized with blue halos around Fire Event symbols.




0 0.25 0.5 1 Miles

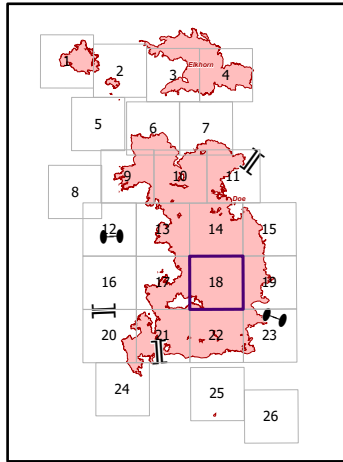
NAD 1983 UTM Zone 10N
 Acres from IR
 Production Date/Time: 9/3/2020 1:07 AM



IAP
 August Complex
 CA-MNF-000753
 2020-09-03 07:00
 Appx 287,106 ac at
 09/02/2020 1800

Page: 18

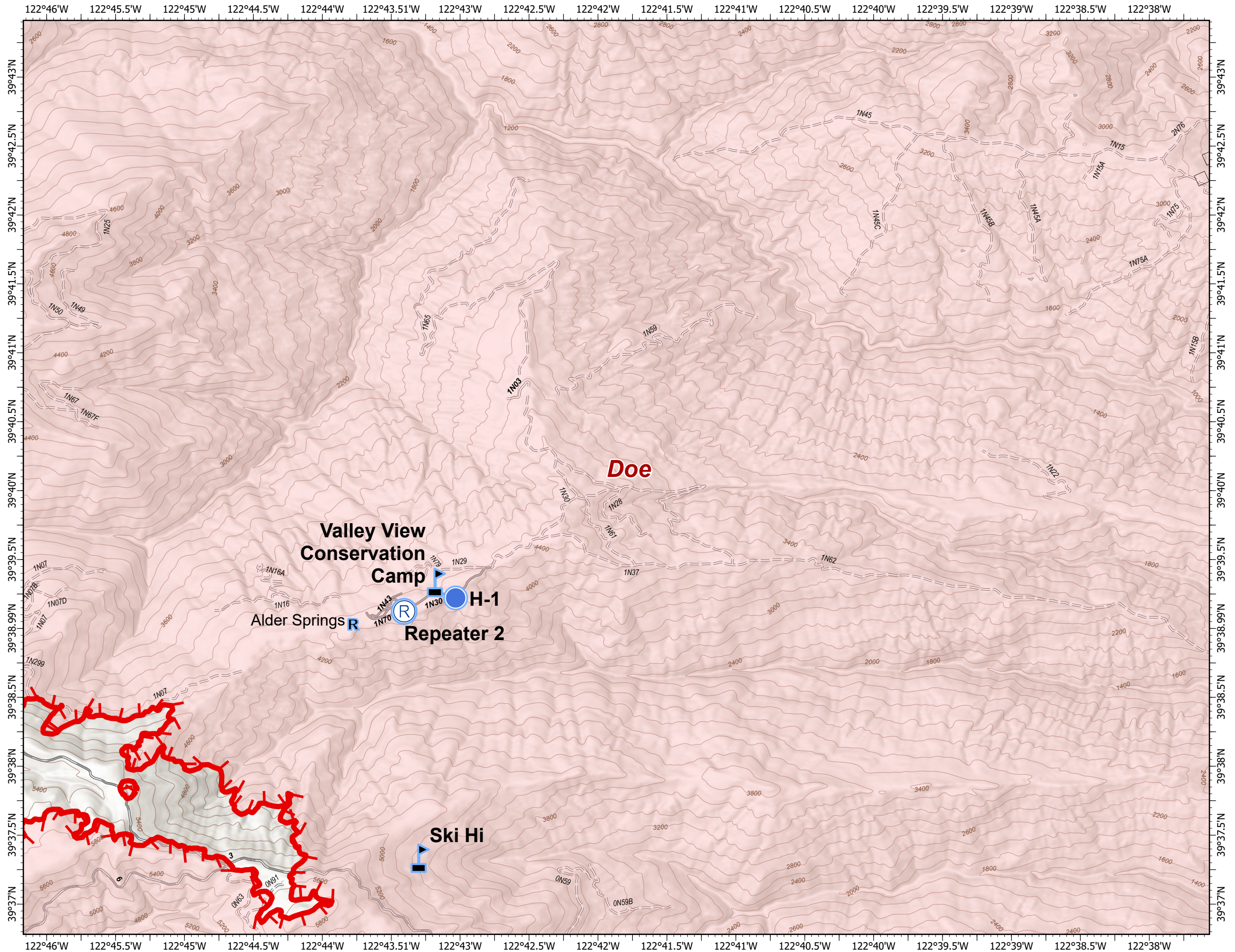
-  Helispot
-  Repeater
-  Resource Location
-  Value at Risk
-  Administrative Forest
-  Uncontrolled Fire Edge
-  Aerial Retardant Drop
-  Wildfire Daily Fire Perimeter



0 0.25 0.5 1 Miles









August Complex data symbolized with blue halos around Fire Event symbols.

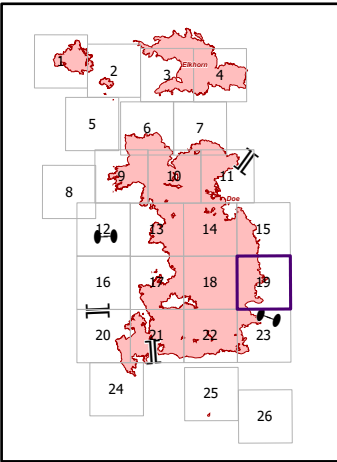
NAD 1983 UTM Zone 10N
 Acres from IR
 Production Date/Time: 9/3/2020 1:07 AM



IAP
 August Complex
 CA-MNF-000753
 2020-09-03 07:00
 Appx 287,106 ac at
 09/02/2020 1800

Page: 19

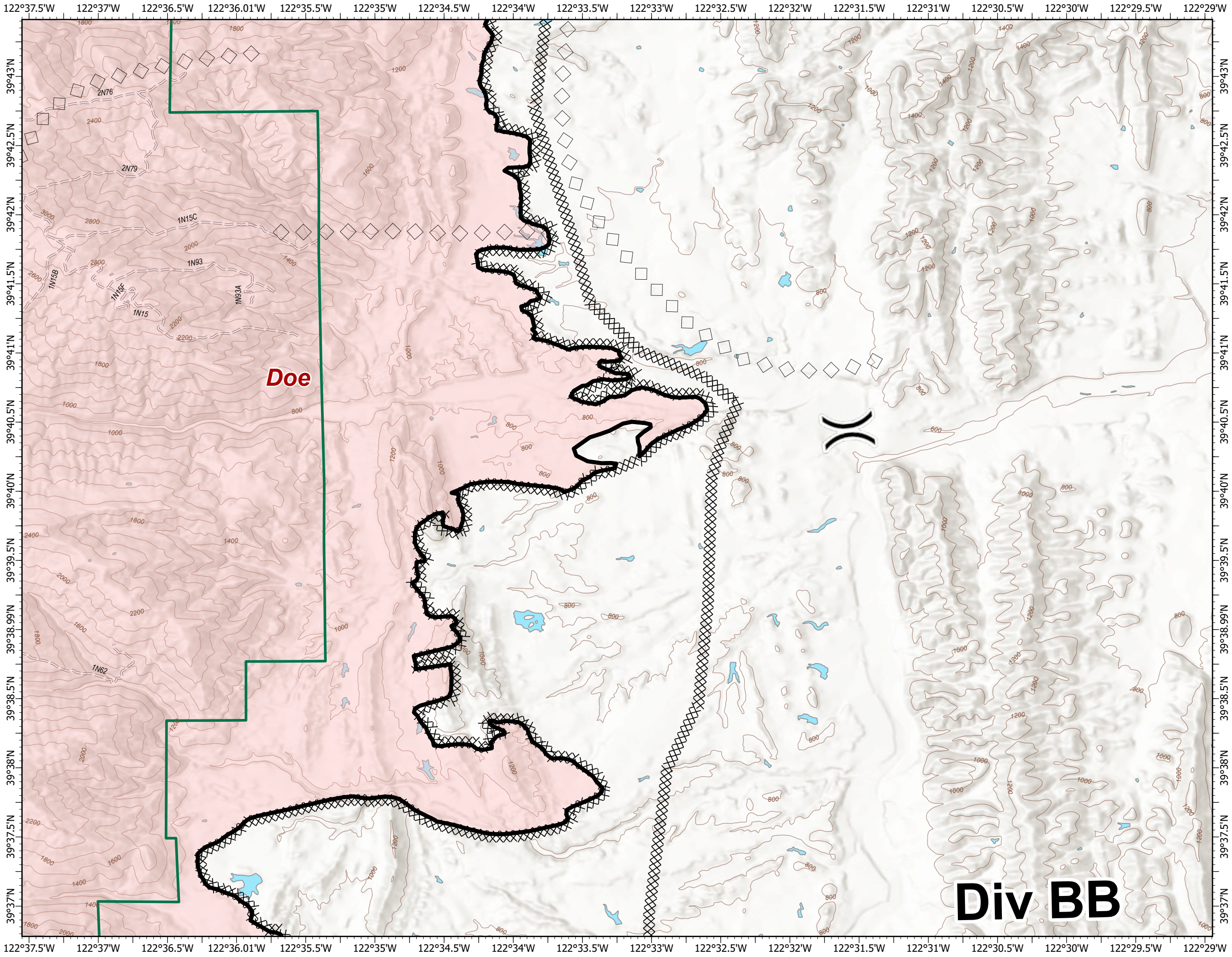
-  Division Break
-  Administrative Forest
-  Contained Line
-  Completed Dozer Line
-  Contained Line
-  Completed Dozer Line
-  Aerial Retardant Drop
-  Wildfire Daily Fire Perimeter



0 0.25 0.5 1 Miles

August Complex data symbolized with blue halos around Fire Event symbols.
















NAD 1983 UTM Zone 10N
 Acres from IR
 Production Date/Time: 9/3/2020 1:08 AM

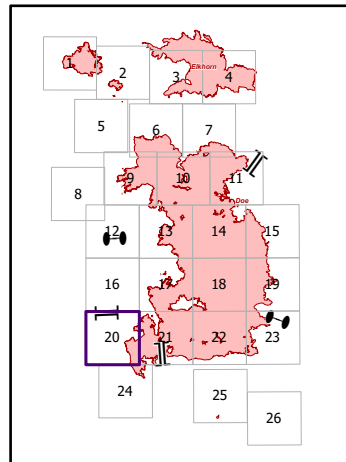


Div BB

IAP
 August Complex
 CA-MNF-000753
 2020-09-03 07:00
 Appx 287,106 ac at
 09/02/2020 1800

Page: 20

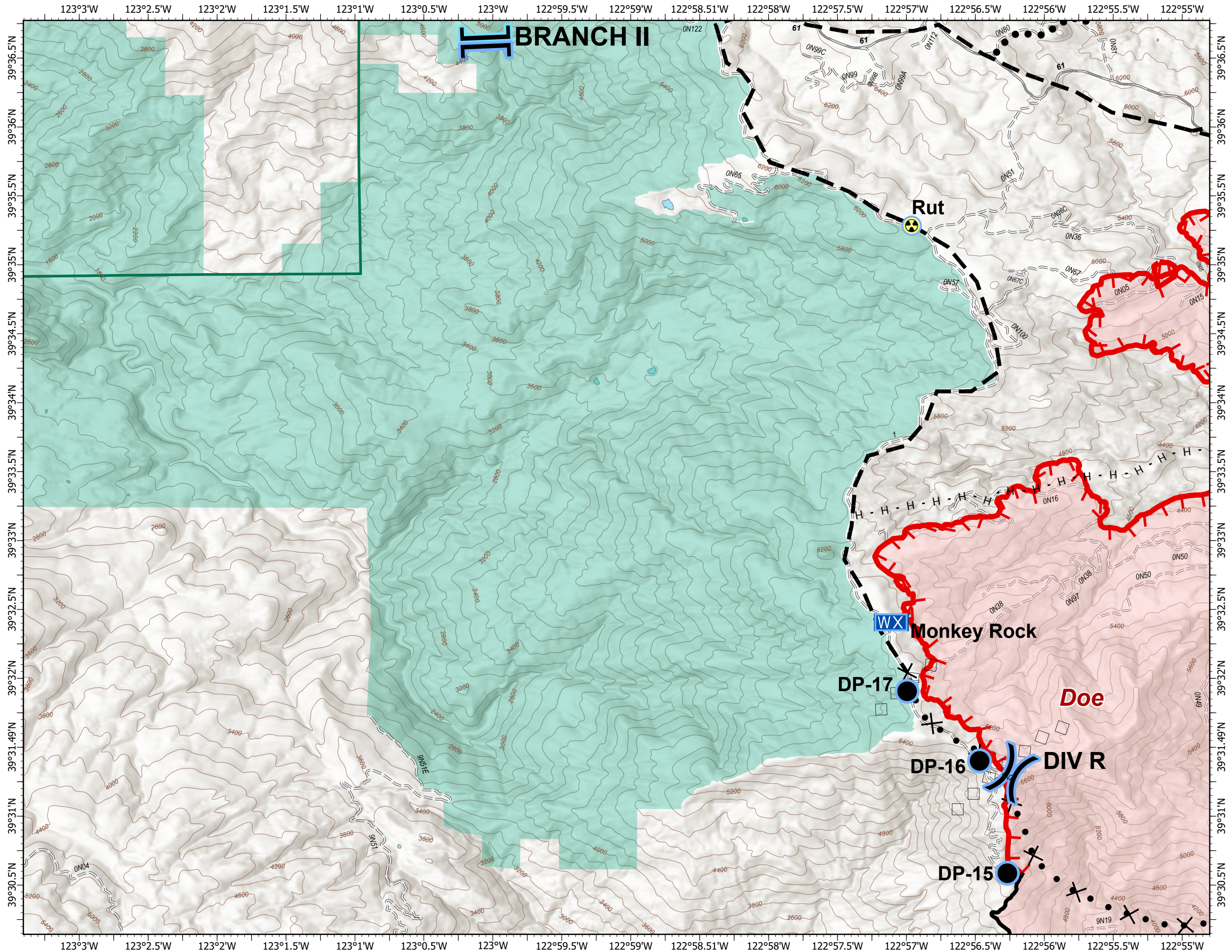
-  Drop Point
-  Hazard
-  Mobile Weather Unit
-  Division Break
-  Branch Break
-  Administrative Forest
-  Uncontrolled Fire Edge
-  Contained Line
-  H - Completed Hand Line
-  X - Proposed Dozer Line
-  Planned Fire Line
-  Planned Secondary Line
-  Aerial Retardant Drop
-  Wildfire Daily Fire Perimeter
-  Wilderness



0 0.25 0.5 1 Miles

















August Complex data symbolized with blue halos around Fire Event symbols.

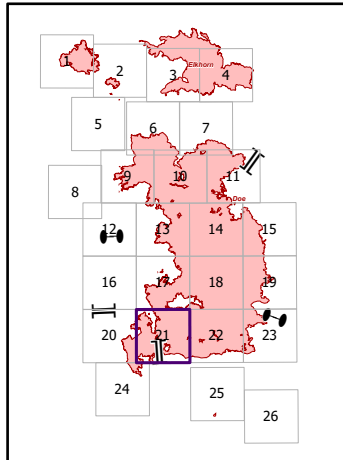
NAD 1983 UTM Zone 10N
 Acres from IR
 Production Date/Time: 9/3/2020 1:08 AM



IAP
 August Complex
 CA-MNF-000753
 2020-09-03 07:00
 Appx 287,106 ac at
 09/02/2020 1800

Page: 21

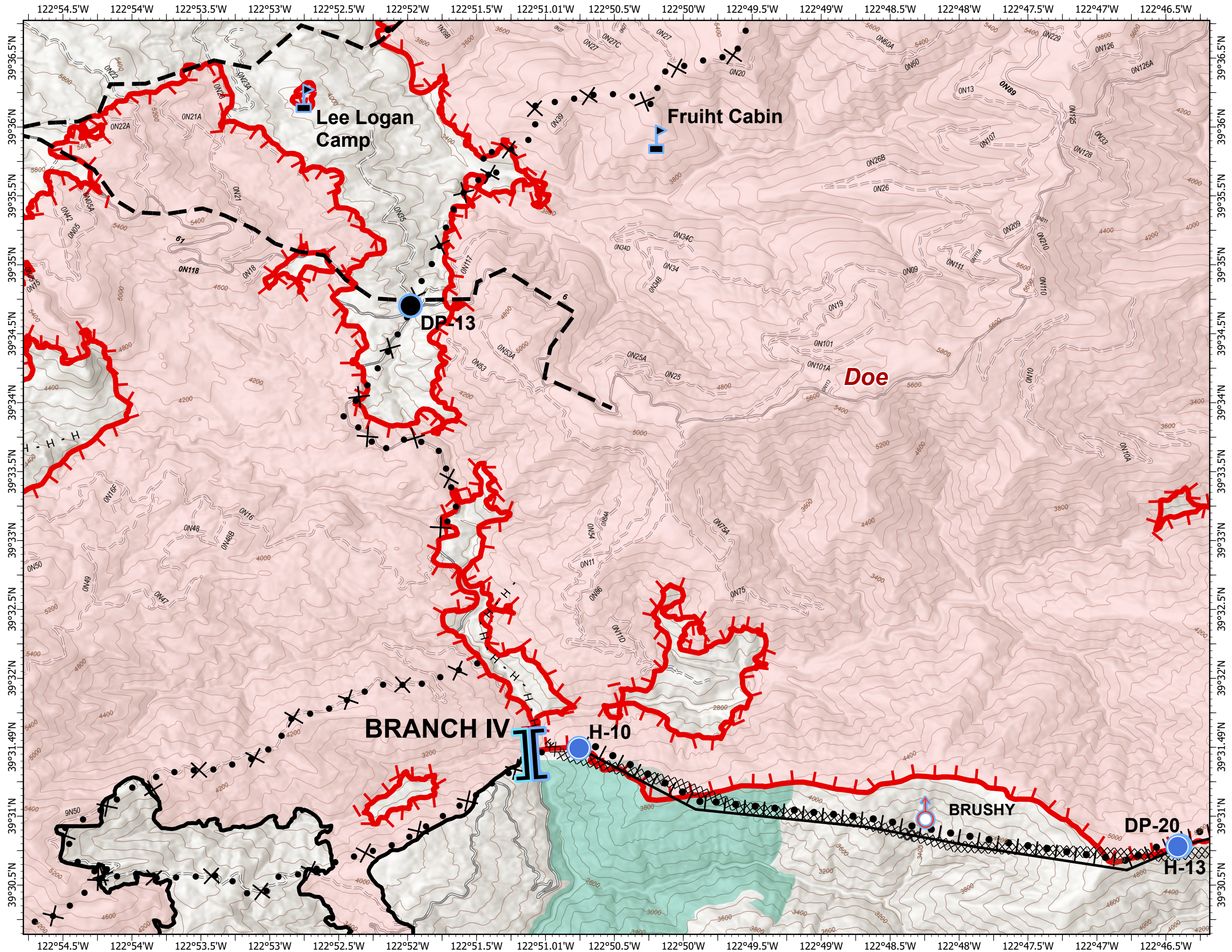
-  Drop Point
-  Helispot
-  Spot Fire
-  Value at Risk
-  Branch Break
-  Administrative Forest
-  Uncontrolled Fire Edge
-  Contained Line
-  Completed Dozer Line
-  Completed Hand Line
-  Completed Burnout
-  Proposed Dozer Line
-  Planned Fire Line
-  Planned Secondary Line
-  Wildfire Daily Fire Perimeter
-  Wilderness



0 0.25 0.5 1 Miles













August Complex data symbolized with blue halos around Fire Event symbols.

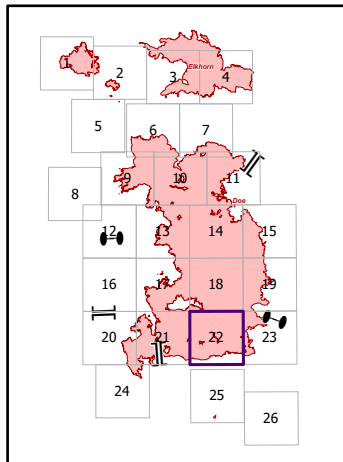
NAD 1983 UTM Zone 10N
 Acres from IR
 Production Date/Time: 9/3/2020 1:08 AM



IAP
 August Complex
 CA-MNF-000753
 2020-09-03 07:00
 Appx 287,106 ac at
 09/02/2020 1800

Page: 22

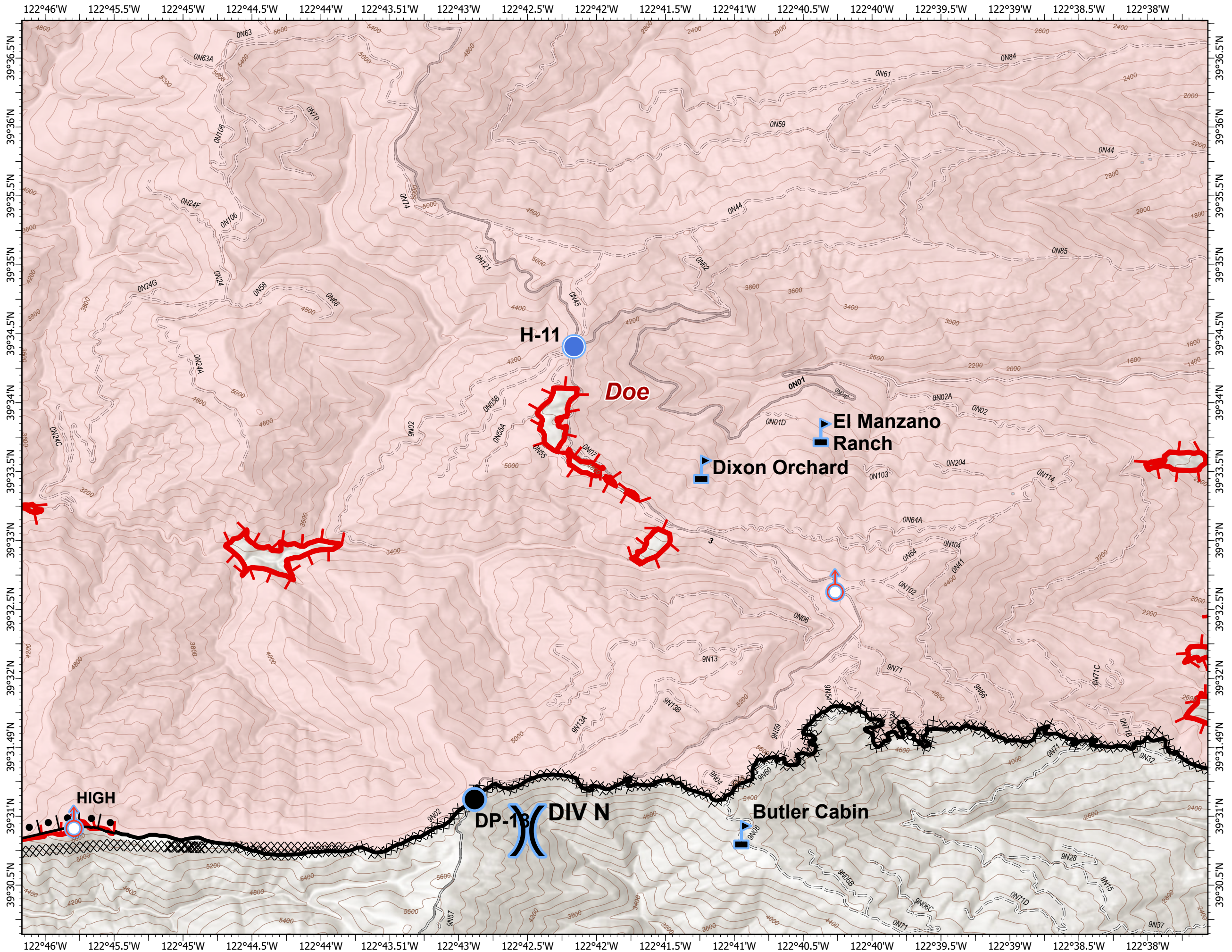
-  Drop Point
-  Helispot
-  Spot Fire
-  Value at Risk
-  Division Break
-  Administrative Forest
-  Contained Line
-  Uncontrolled Fire Edge
-  Contained Line
-  Completed Dozer Line
-  Completed Burnout
-  Wildfire Daily Fire Perimeter



August Complex data symbolized with blue halos around Fire Event symbols.















0 0.25 0.5 1 Miles

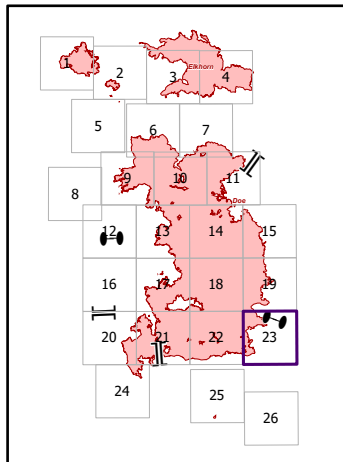
NAD 1983 UTM Zone 10N
 Acres from IR
 Production Date/Time: 9/3/2020 1:08 AM



IAP
 August Complex
 CA-MNF-000753
 2020-09-03 07:00
 Appx 287,106 ac at
 09/02/2020 1800

Page: 23

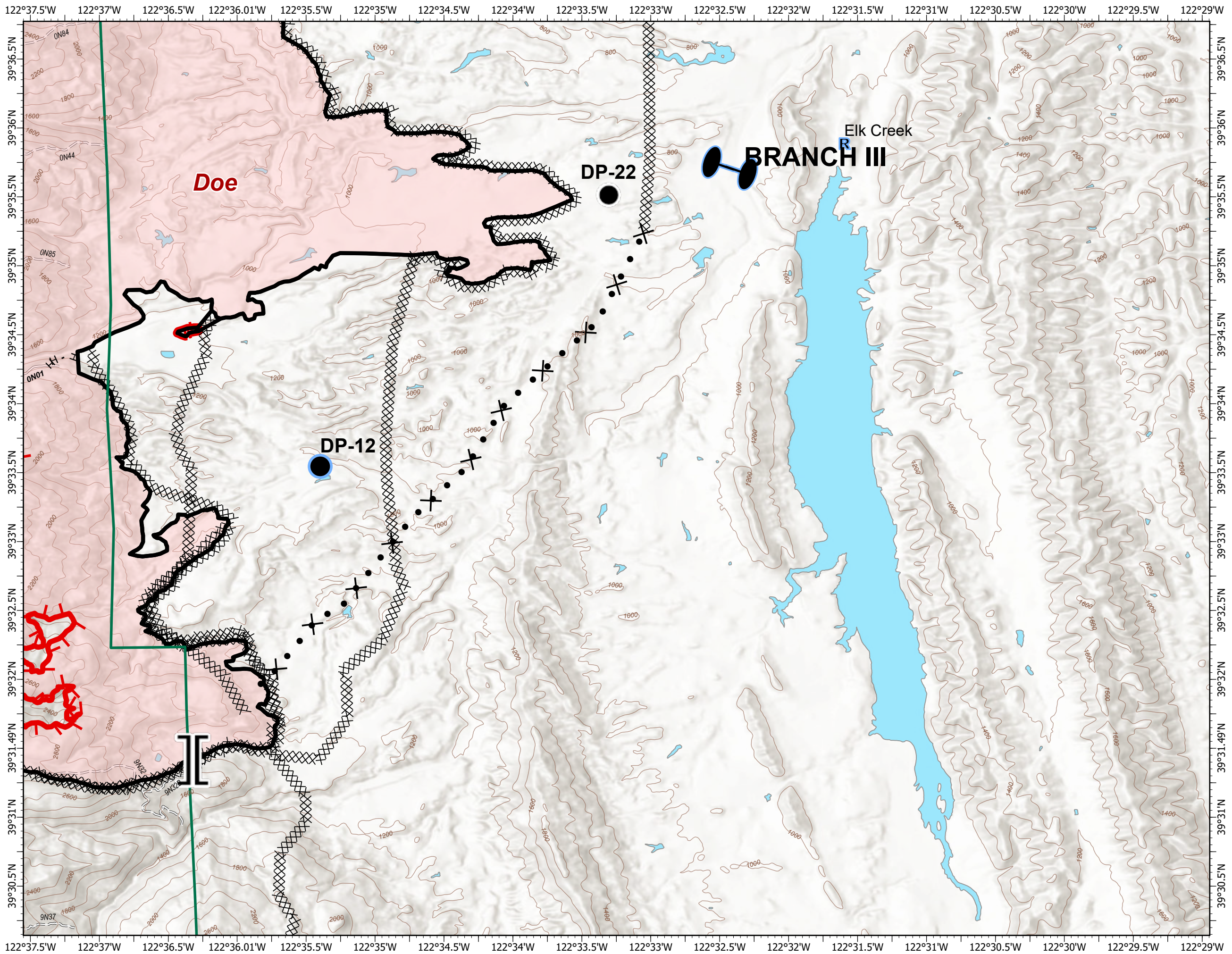
-  Drop Point
-  Resource Location
-  Zone Break
-  Drop Point
-  Branch Break
-  Administrative Forest
-  Contained Line
-  Completed Dozer Line
-  Uncontrolled Fire Edge
-  Contained Line
-  Completed Dozer Line
-  Completed Hand Line
-  Proposed Dozer Line
-  Wildfire Daily Fire Perimeter



0 0.25 0.5 1 Miles








August Complex data symbolized with blue halos around Fire Event symbols.

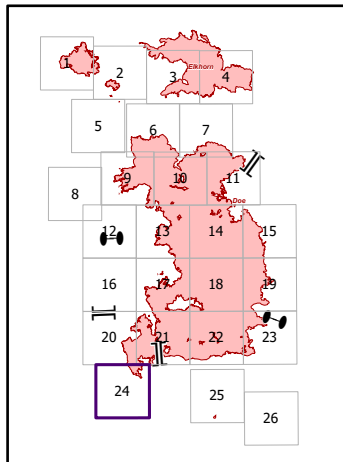
NAD 1983 UTM Zone 10N
 Acres from IR
 Production Date/Time: 9/3/2020 1:08 AM



IAP
 August Complex
 CA-MNF-000753
 2020-09-03 07:00
 Appx 287,106 ac at
 09/02/2020 1800

Page: 24

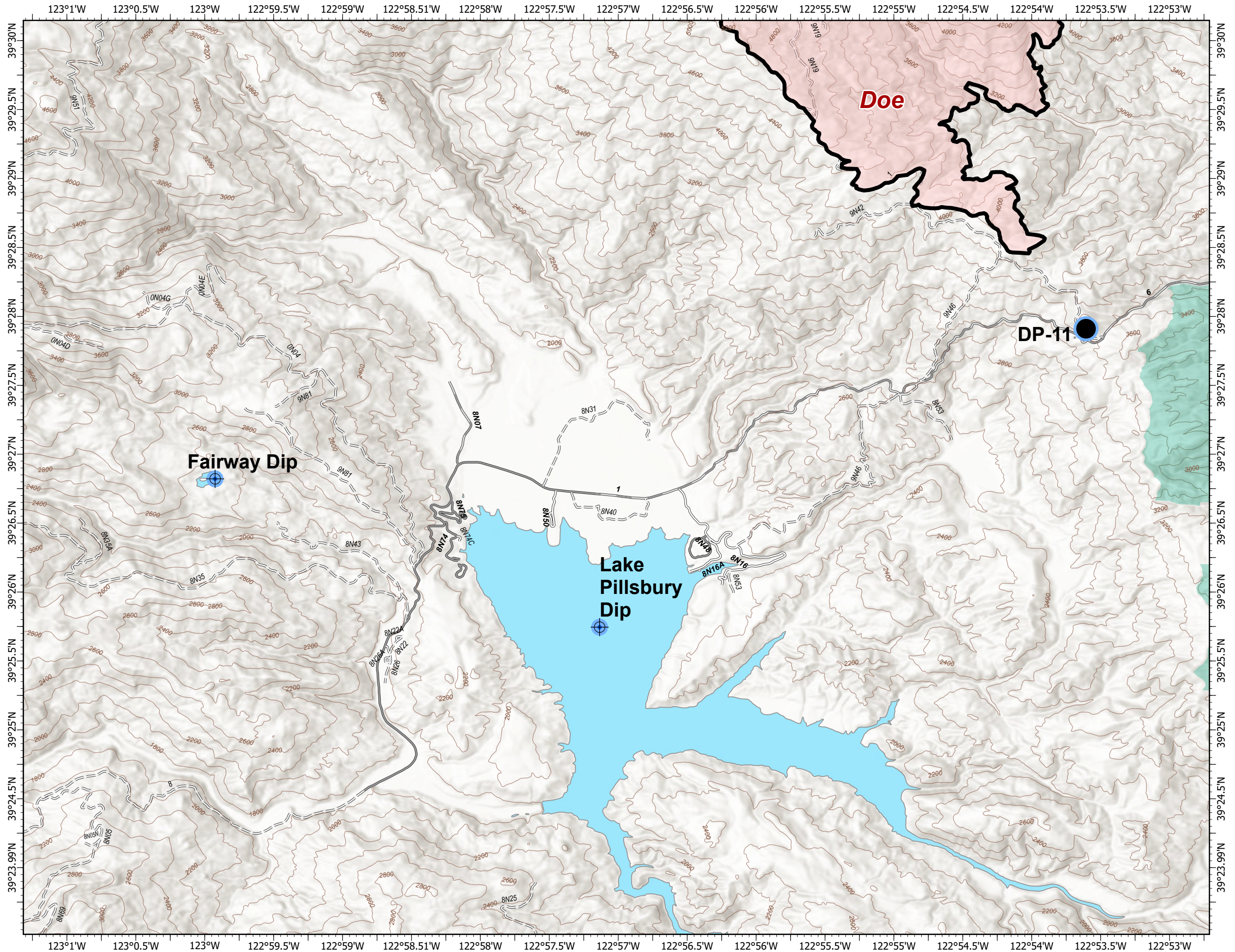
-  Dip Site
-  Drop Point
-  Administrative Forest
-  Contained Line
-  Proposed Dozer Line
-  Wildfire Daily Fire Perimeter
-  Wilderness



August Complex data symbolized with blue halos around Fire Event symbols.

0 0.25 0.5 1 Miles

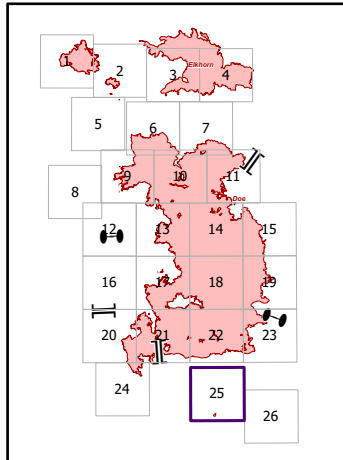
NAD 1983 UTM Zone 10N
 Acres from IR
 Production Date/Time: 9/3/2020 1:08 AM



IAP
 August Complex
 CA-MNF-000753
 2020-09-03 07:00
 Appx 287,106 ac at
 09/02/2020 1800

Page: 25

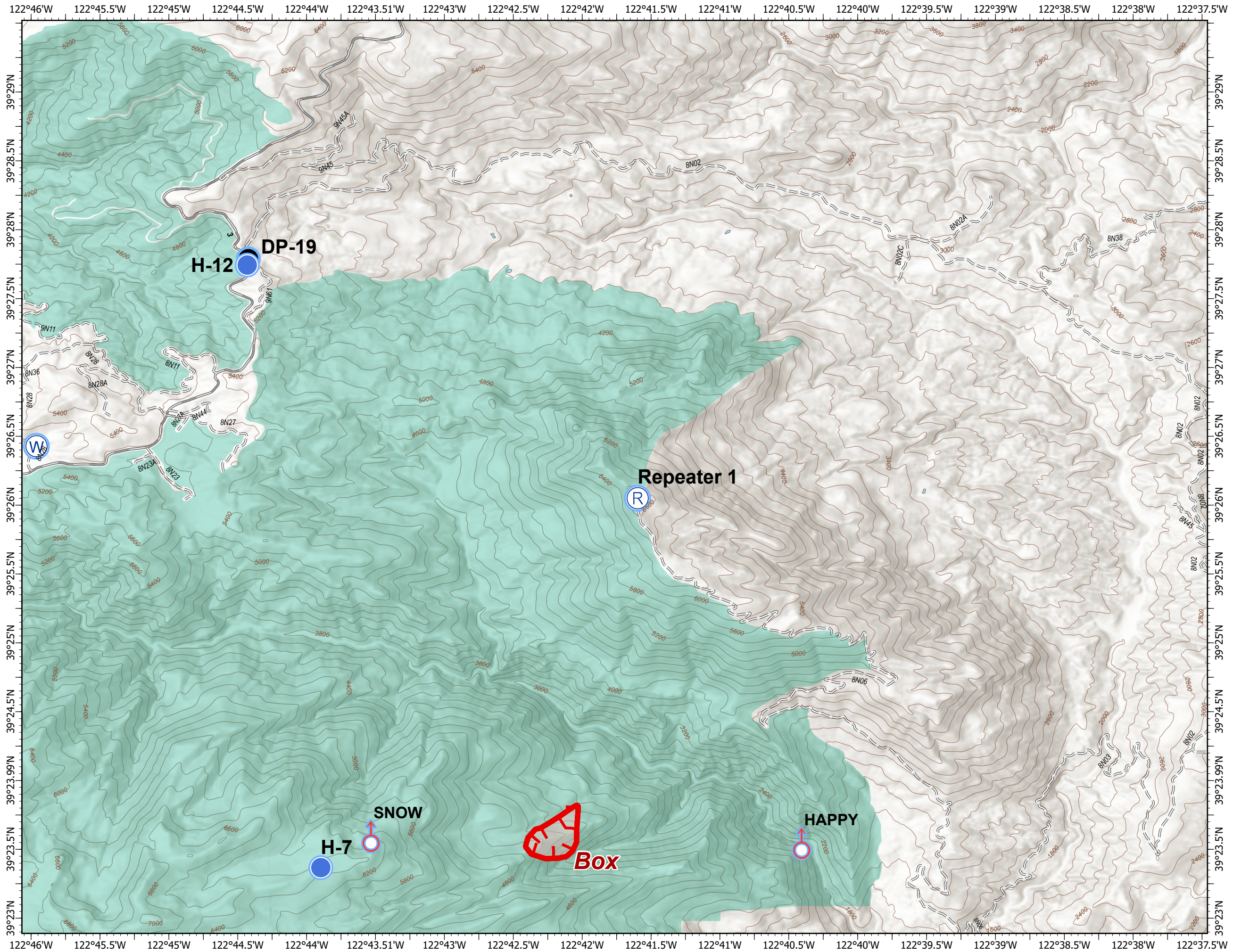
-  Drop Point
-  Helispot
-  Repeater
-  Spot Fire
-  Water Source
-  Administrative Forest
-  Uncontrolled Fire Edge
-  Wildfire Daily Fire Perimeter
-  Wilderness



August Complex data symbolized with blue halos around Fire Event symbols.




0 0.25 0.5 1 Miles

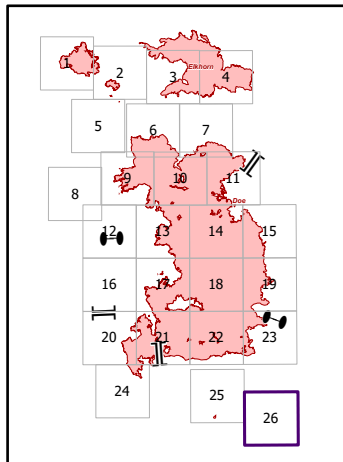
NAD 1983 UTM Zone 10N
 Acres from IR
 Production Date/Time: 9/3/2020 1:08 AM



IAP
 August Complex
 CA-MNF-000753
 2020-09-03 07:00
 Appx 287,106 ac at
 09/02/2020 1800

Page: 26

-  Camp
-  Helispot
-  Administrative Forest



August Complex data symbolized with blue halos around Fire Event symbols.

0 0.25 0.5 1 Miles

NAD 1983 UTM Zone 10N
 Acres from IR
 Production Date/Time: 9/3/2020 1:08 AM

