











PUBLIC INFORMATION MAP

AUGUST COMPLEX
CA-MNF-000753
09/03/2020

Perimeter as of
 09/02/2020 1800
 Complex: 287,106 acres

-  Mendocino National Forest
-  Wildfire Daily Fire Perimeter
-  Uncontrolled Fire Edge
-  Contained Line
-  Main Roads
-  Forest Roads
-  Cities
-  Shasta-Trinity Forest Closure Area
-  Temporary Flight Restriction
-  Values at Risk

