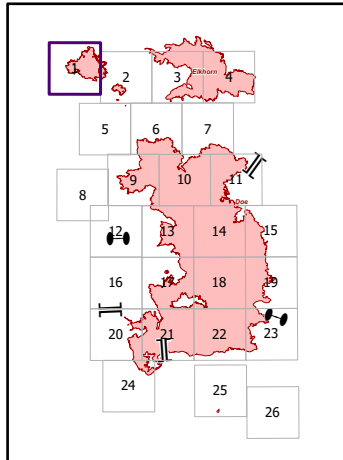


**IAP**  
 August Complex  
 CA-MNF-000753  
 2020-09-04 07:00  
 Appx 298,269 ac at  
 09/03/2020 1800

**Page: 1**

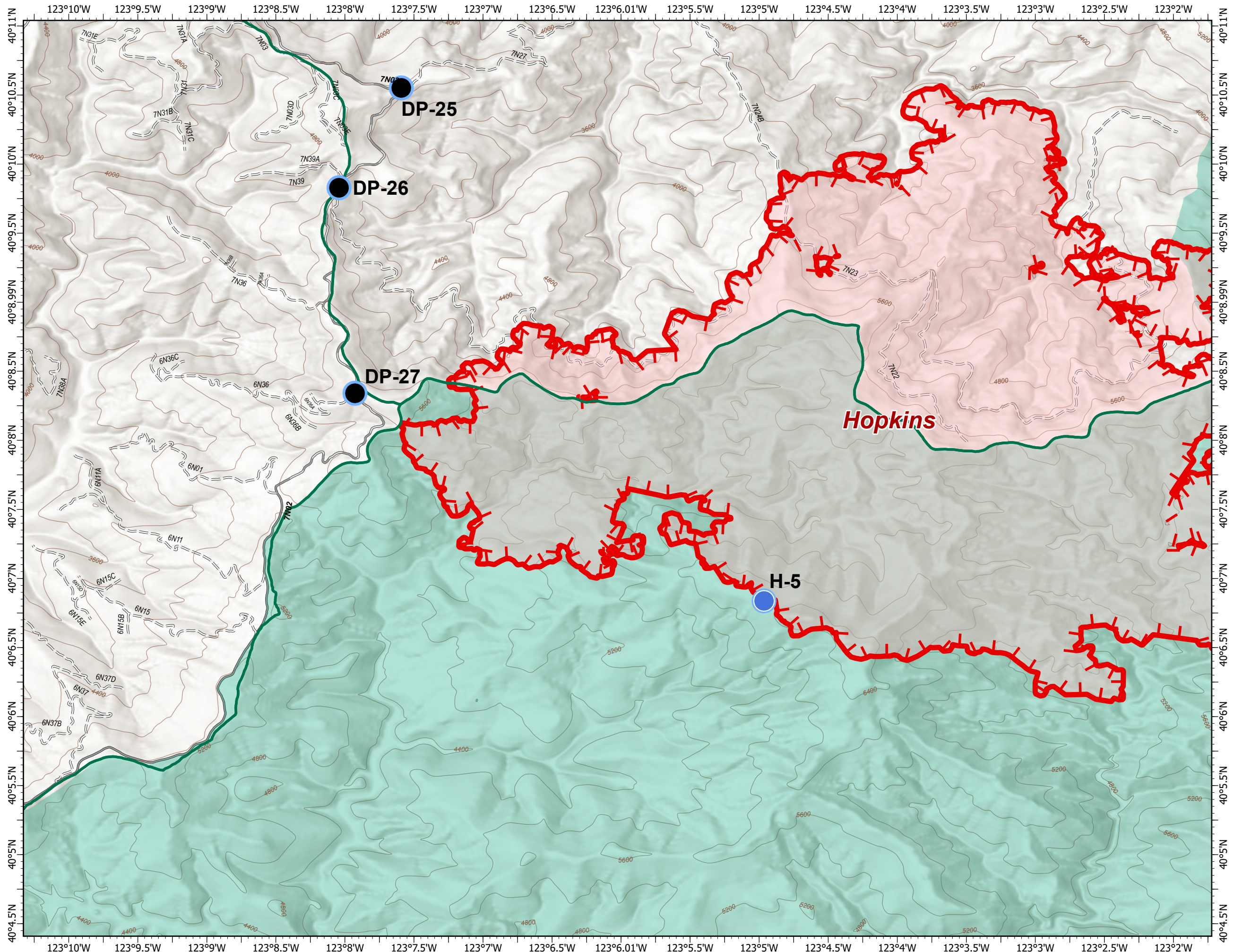
- Drop Point
- Helispot
- Administrative Forest
- Uncontrolled Fire Edge
- Wildfire Daily Fire Perimeter
- Wilderness



August Complex data symbolized with blue halos around Fire Event symbols.

0 0.25 0.5 1 Miles

NAD 1983 UTM Zone 10N  
 Acres from IR  
 Production Date/Time: 9/4/2020 12:06 AM

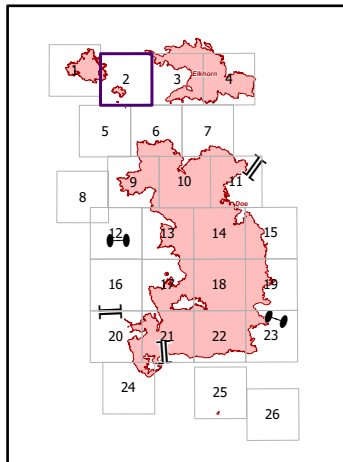




**IAP**  
 August Complex  
 CA-MNF-000753  
 2020-09-04 07:00  
 Appx 298,269 ac at  
 09/03/2020 1800

**Page: 2**

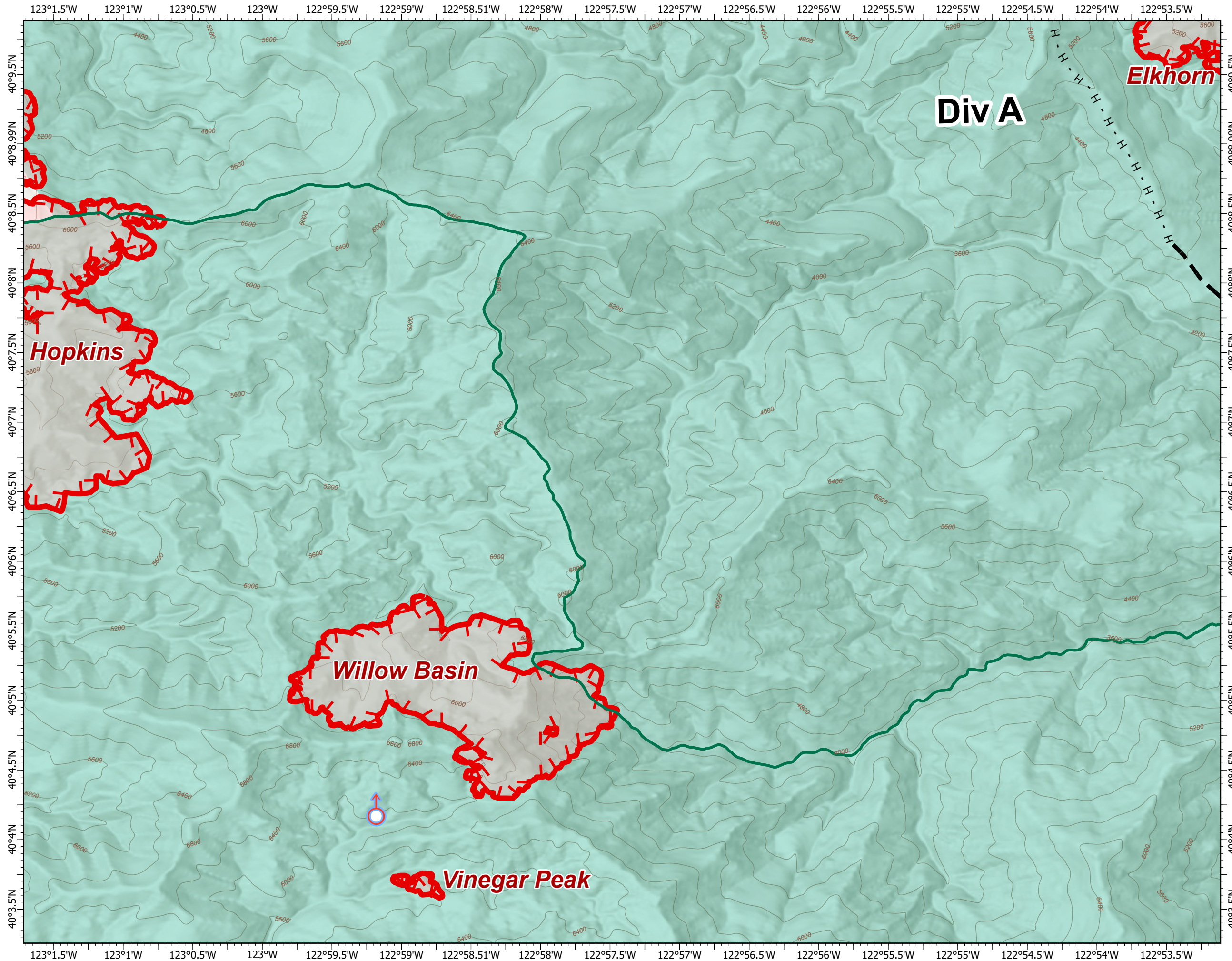
-  Spot Fire
-  Administrative Forest
-  Uncontrolled Fire Edge
-  Completed Hand Line
-  Planned Fire Line
-  Wildfire Daily Fire Perimeter
-  Wilderness



August Complex data symbolized with blue halos around Fire Event symbols.

0 0.25 0.5 1 Miles











NAD 1983 UTM Zone 10N  
 Acres from IR  
 Production Date/Time: 9/4/2020 12:06 AM

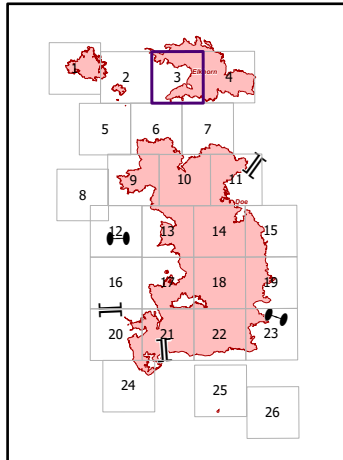




**IAP**  
 August Complex  
 CA-MNF-000753  
 2020-09-04 07:00  
 Appx 298,269 ac at  
 09/03/2020 1800

**Page: 3**

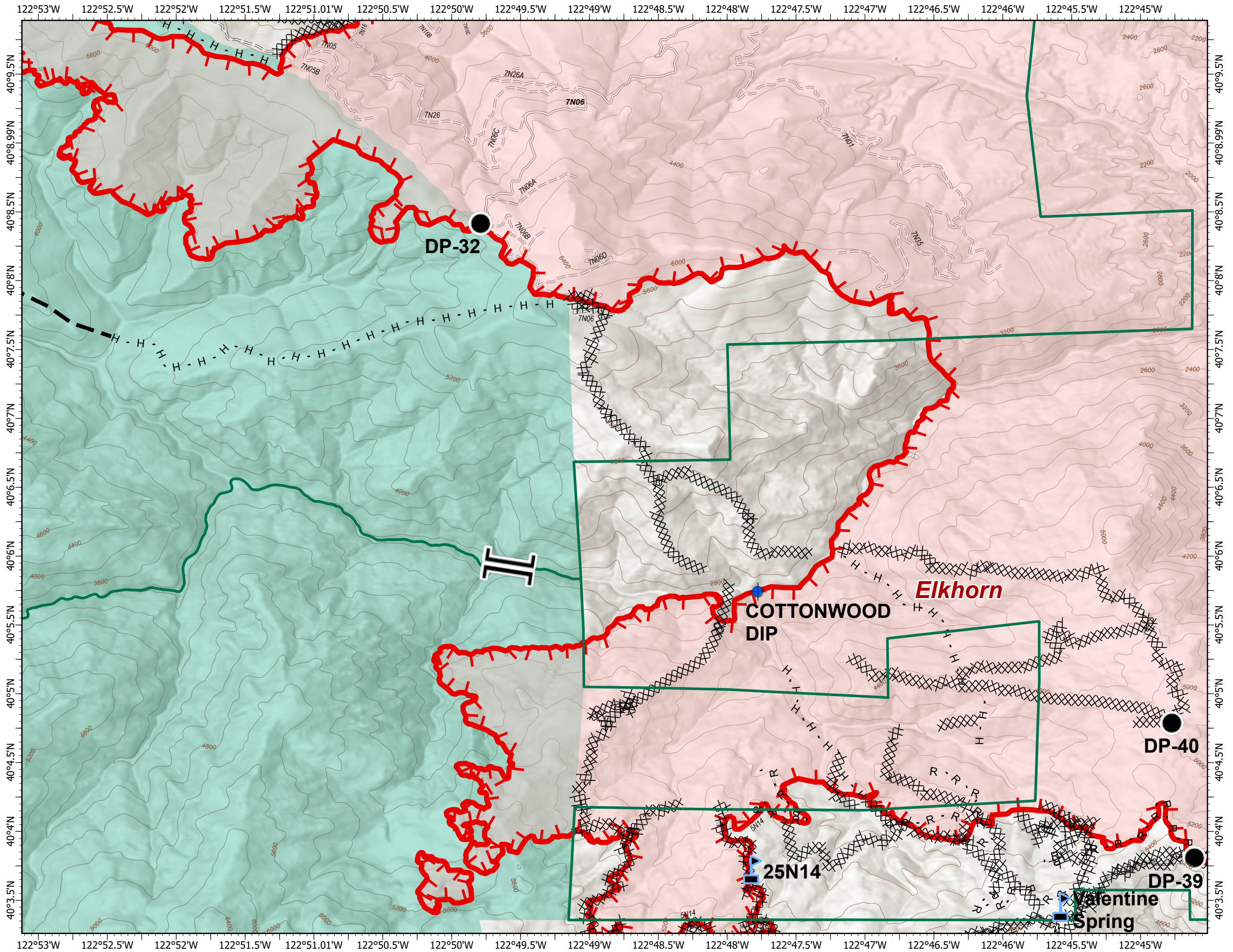
-  Value at Risk
-  Dip Site
-  Drop Point
-  Branch Break
-  Administrative Forest
-  Uncontrolled Fire Edge
-  Completed Dozer Line
-  Completed Hand Line
-  Road as Completed Line
-  Planned Fire Line
-  Wildfire Daily Fire Perimeter
-  Wilderness



August Complex data symbolized with blue halos around Fire Event symbols.

0 0.25 0.5 1 Miles












NAD 1983 UTM Zone 10N  
 Acres from IR  
 Production Date/Time: 9/4/2020 12:06 AM

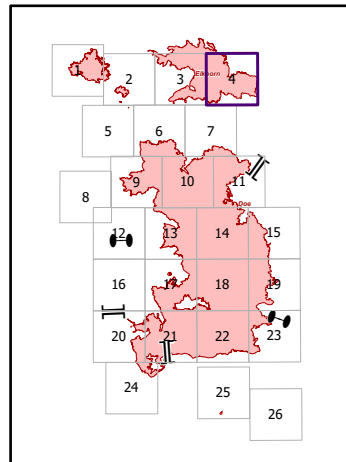




**IAP**  
 August Complex  
 CA-MNF-000753  
 2020-09-04 07:00  
 Appx 298,269 ac at  
 09/03/2020 1800

**Page: 4**

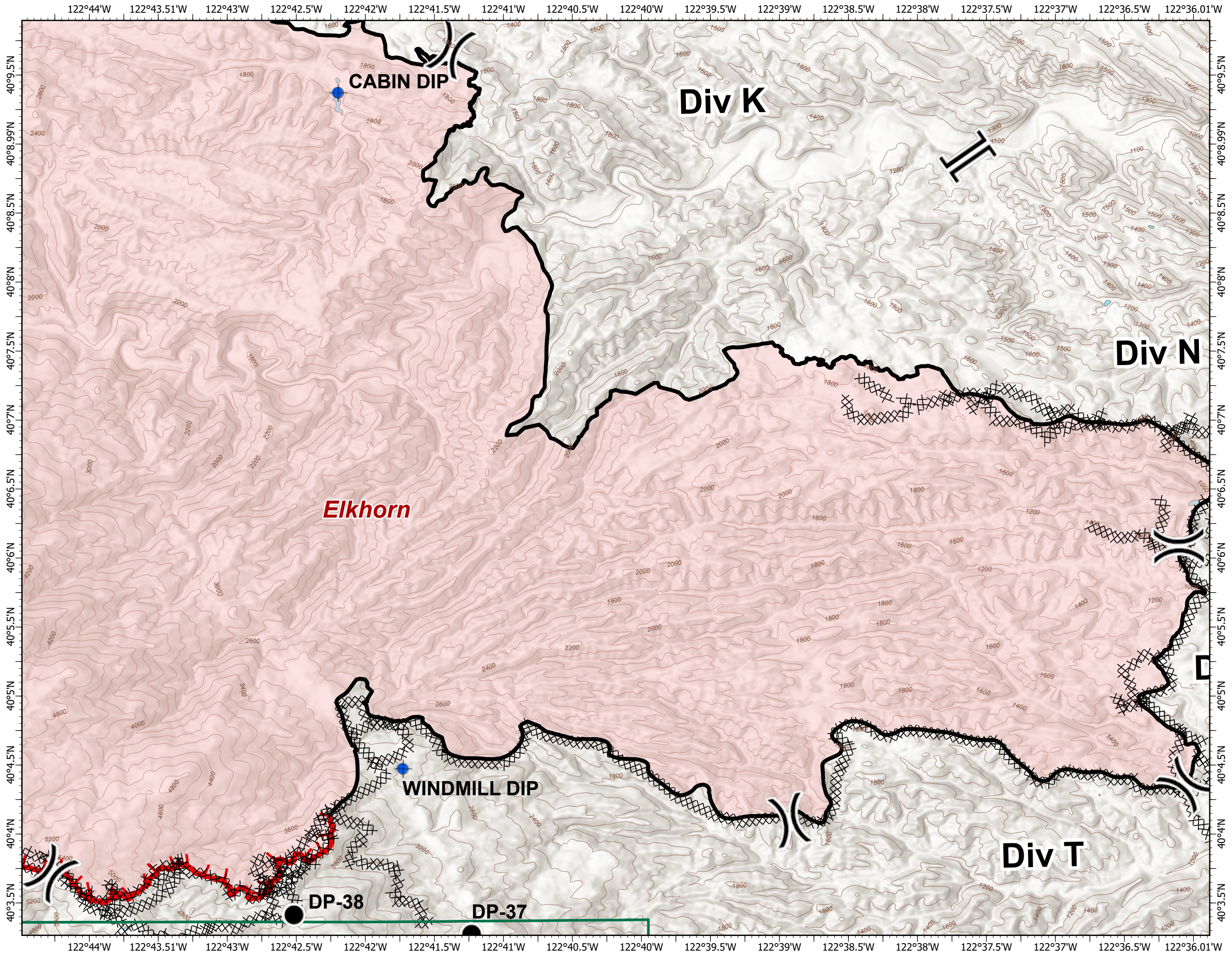
-  Dip Site
-  Drop Point
-  Division Break
-  Branch Break
-  Administrative Forest
-  Uncontrolled Fire Edge
-  Contained Line
-  Completed Dozer Line
-  Completed Hand Line
-  Road as Completed Line
-  Wildfire Daily Fire Perimeter



August Complex data symbolized with blue halos around Fire Event symbols.

0 0.25 0.5 1 Miles



NAD 1983 UTM Zone 10N  
 Acres from IR  
 Production Date/Time: 9/4/2020 12:07 AM

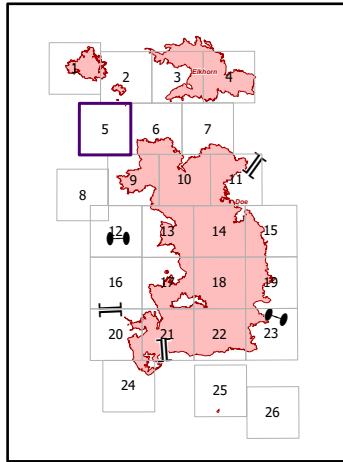




**IAP**  
 August Complex  
 CA-MNF-000753  
 2020-09-04 07:00  
 Appx 298,269 ac at  
 09/03/2020 1800

**Page: 5**

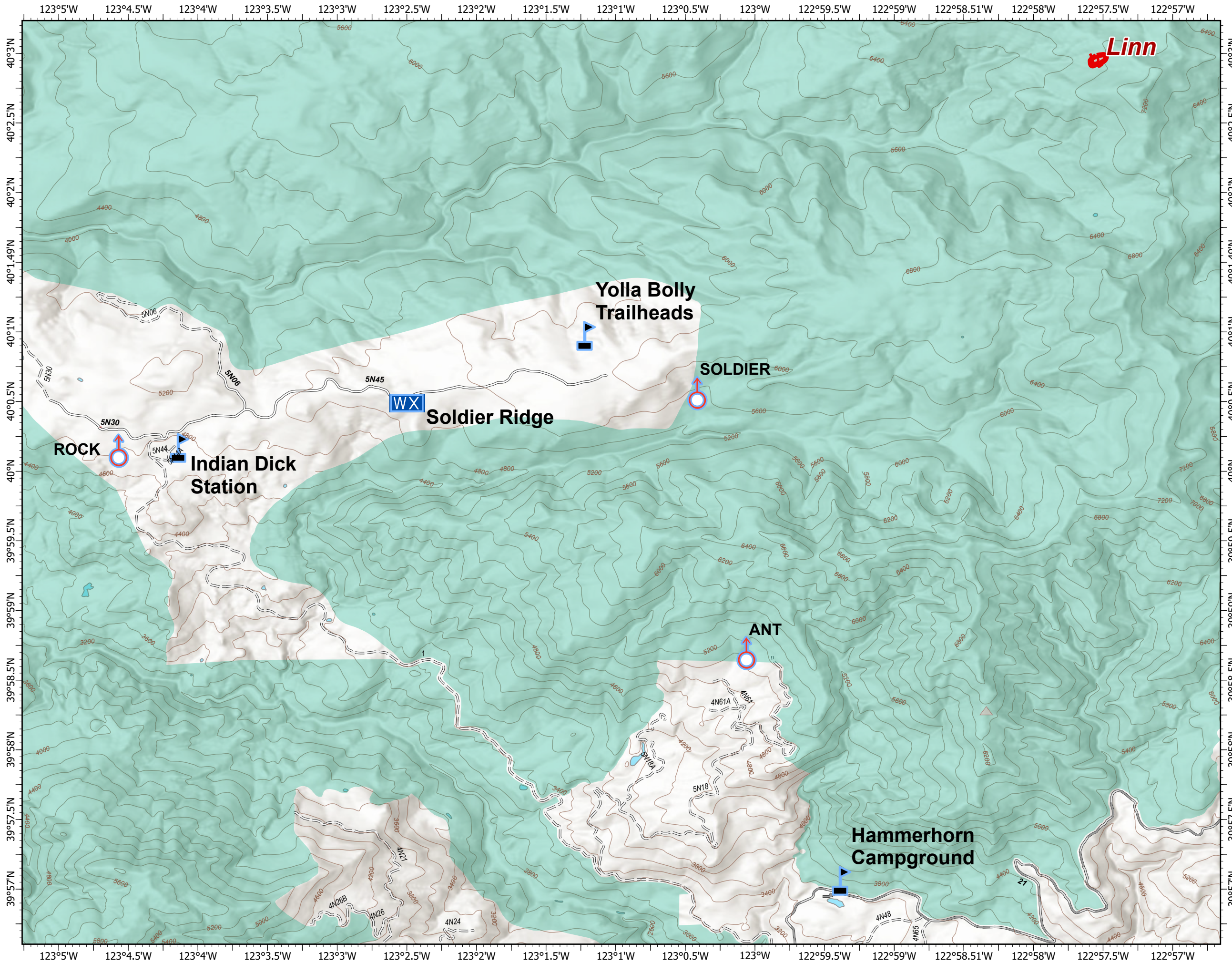
-  Mobile Weather Unit
-  Spot Fire
-  Value at Risk
-  Administrative Forest
-  Uncontrolled Fire Edge
-  Wildfire Daily Fire Perimeter
-  Wilderness



0 0.25 0.5 1 Miles

August Complex data symbolized with blue halos around Fire Event symbols.













NAD 1983 UTM Zone 10N  
 Acres from IR  
 Production Date/Time: 9/4/2020 12:07 AM

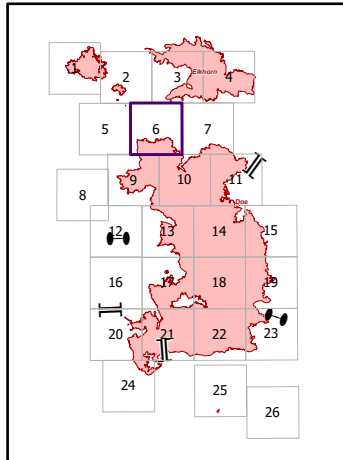




**IAP**  
 August Complex  
 CA-MNF-000753  
 2020-09-04 07:00  
 Appx 298,269 ac at  
 09/03/2020 1800

**Page: 6**

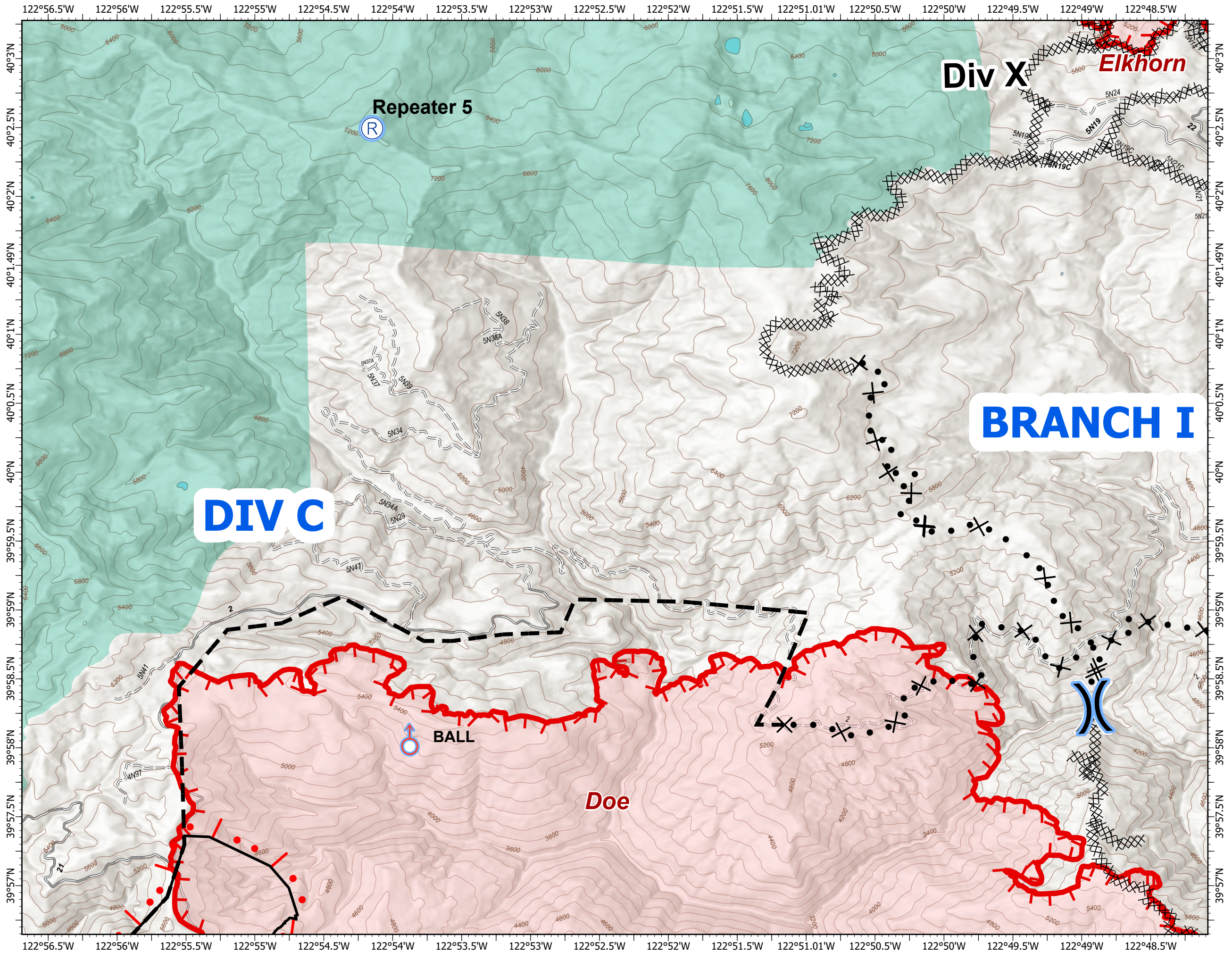
-  Repeater
-  Spot Fire
-  Division Break
-  Division Break
-  Administrative Forest
-  Uncontrolled Fire Edge
-  Completed Dozer Line
-  Active Burnout
-  Proposed Dozer Line
-  Planned Fire Line
-  Wildfire Daily Fire Perimeter
-  Wilderness



August Complex data symbolized with blue halos around Fire Event symbols.

0 0.25 0.5 1 Miles

NAD 1983 UTM Zone 10N  
 Acres from IR  
 Production Date/Time: 9/4/2020 12:07 AM

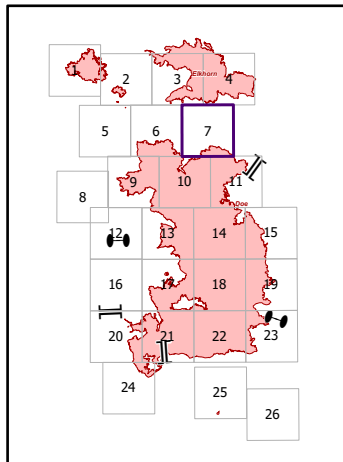




**IAP**  
 August Complex  
 CA-MNF-000753  
 2020-09-04 07:00  
 Appx 298,269 ac at  
 09/03/2020 1800

**Page: 7**

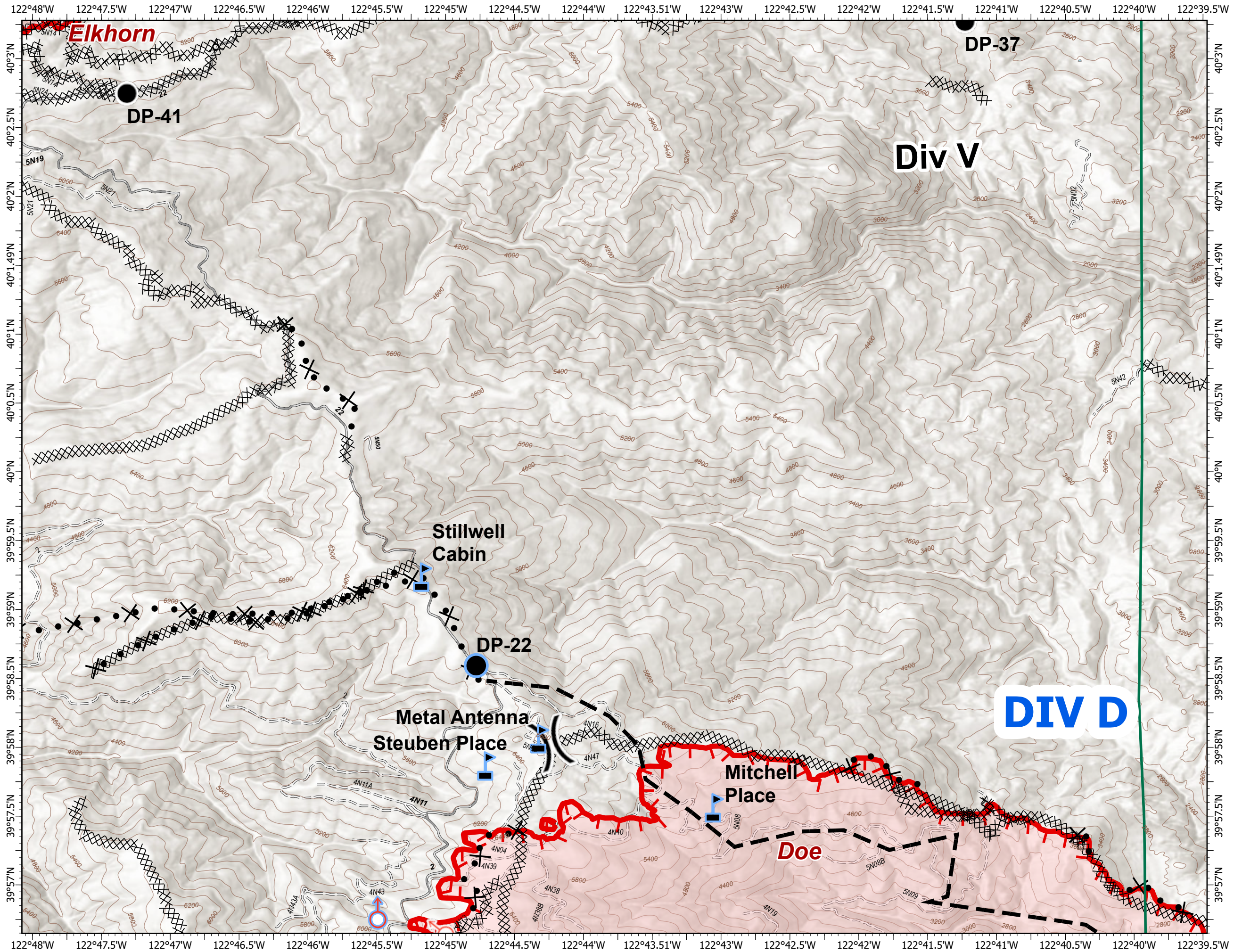
- Drop Point
- ⊙ Spot Fire
- ▲ Value at Risk
- Drop Point
- ⊙ Spot Fire
- ⌘ Division Break
- Administrative Forest
- Uncontrolled Fire Edge
- Completed Dozer Line
- Proposed Dozer Line
- Planned Fire Line
- Wildfire Daily Fire Perimeter



August Complex data symbolized with blue halos around Fire Event symbols.

0 0.25 0.5 1 Miles

NAD 1983 UTM Zone 10N  
 Acres from IR  
 Production Date/Time: 9/4/2020 12:07 AM

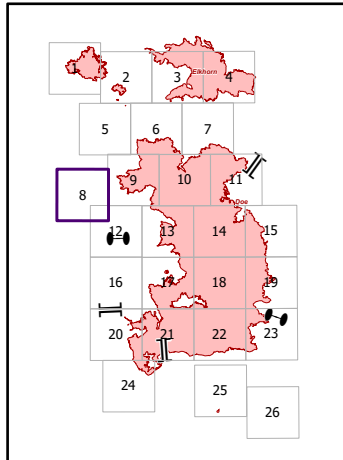




**IAP**  
 August Complex  
 CA-MNF-000753  
 2020-09-04 07:00  
 Appx 298,269 ac at  
 09/03/2020 1800

**Page: 8**

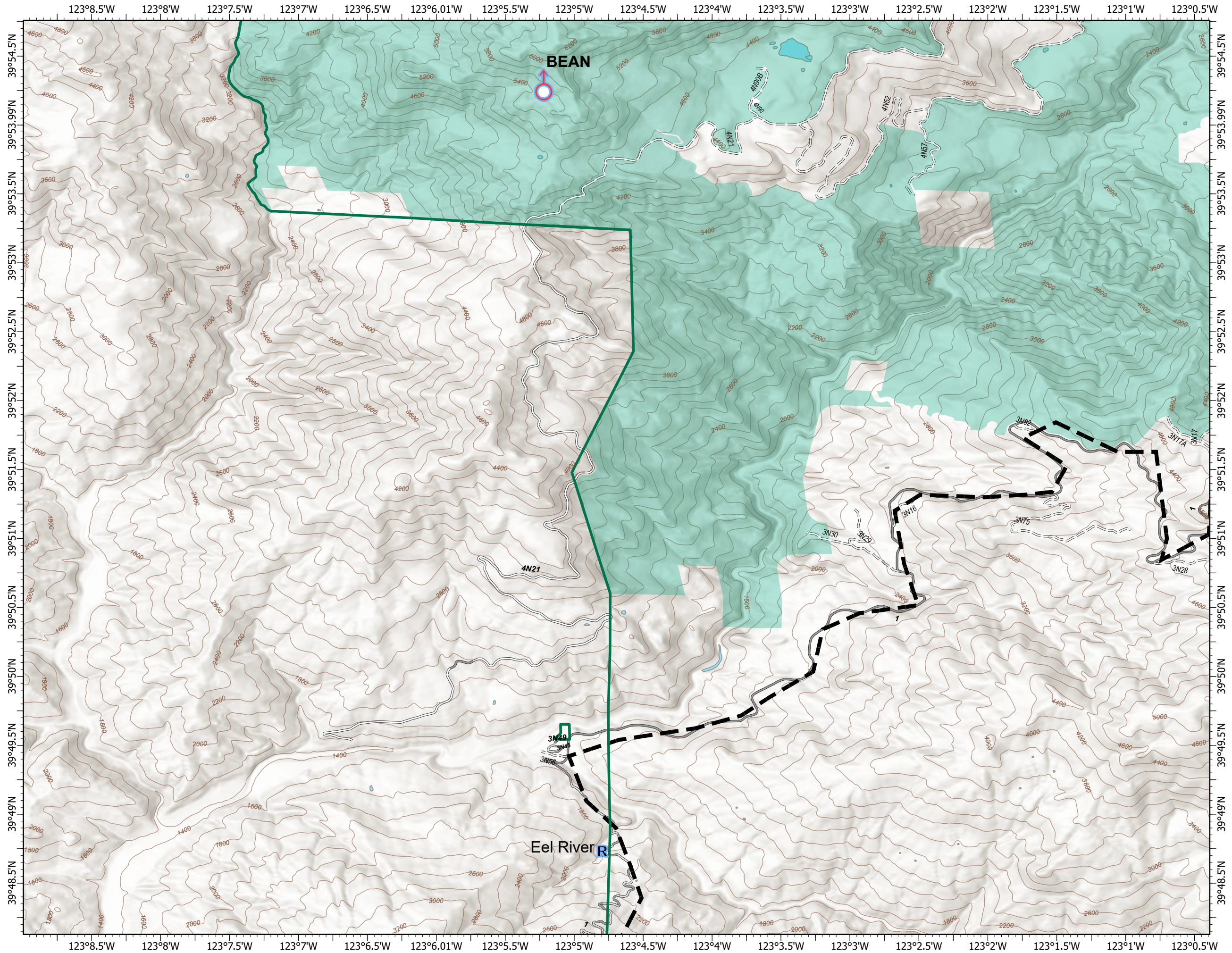
- R Resource Location
- ⊙ Spot Fire
- Administrative Forest
- Planned Fire Line
- Wilderness



August Complex data symbolized with blue halos around Fire Event symbols.

0 0.25 0.5 1 Miles

NAD 1983 UTM Zone 10N  
 Acres from IR  
 Production Date/Time: 9/4/2020 12:07 AM

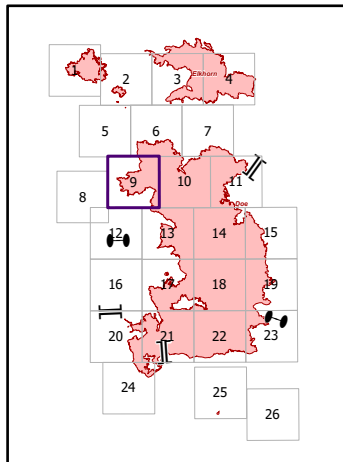




**IAP**  
 August Complex  
 CA-MNF-000753  
 2020-09-04 07:00  
 Appx 298,269 ac at  
 09/03/2020 1800

**Page: 9**

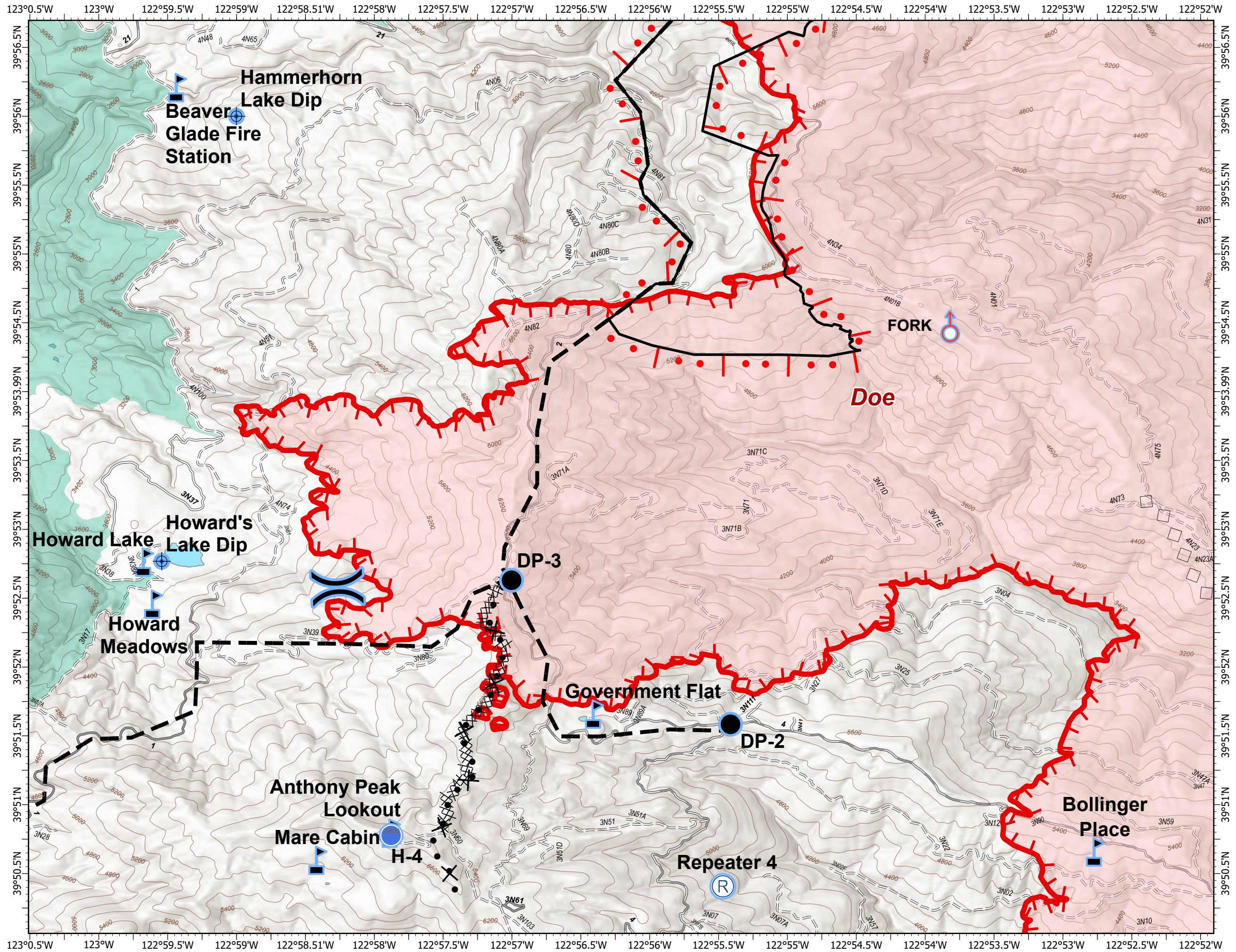
- Dip Site
- Drop Point
- Helispot
- Repeater
- Spot Fire
- Value at Risk
- Division Break
- Administrative Forest
- Uncontrolled Fire Edge
- Completed Dozer Line
- Active Burnout
- Proposed Dozer Line
- Planned Fire Line
- Aerial Retardant Drop
- Wildfire Daily Fire Perimeter
- Wilderness



August Complex data symbolized with blue halos around Fire Event symbols.

0 0.25 0.5 1 Miles












NAD 1983 UTM Zone 10N  
 Acres from IR  
 Production Date/Time: 9/4/2020 12:07 AM

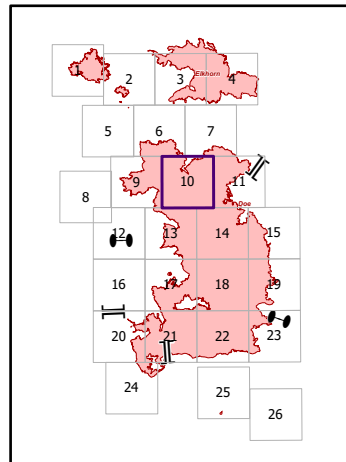




**IAP**  
 August Complex  
 CA-MNF-000753  
 2020-09-04 07:00  
 Appx 298,269 ac at  
 09/03/2020 1800

**Page: 10**

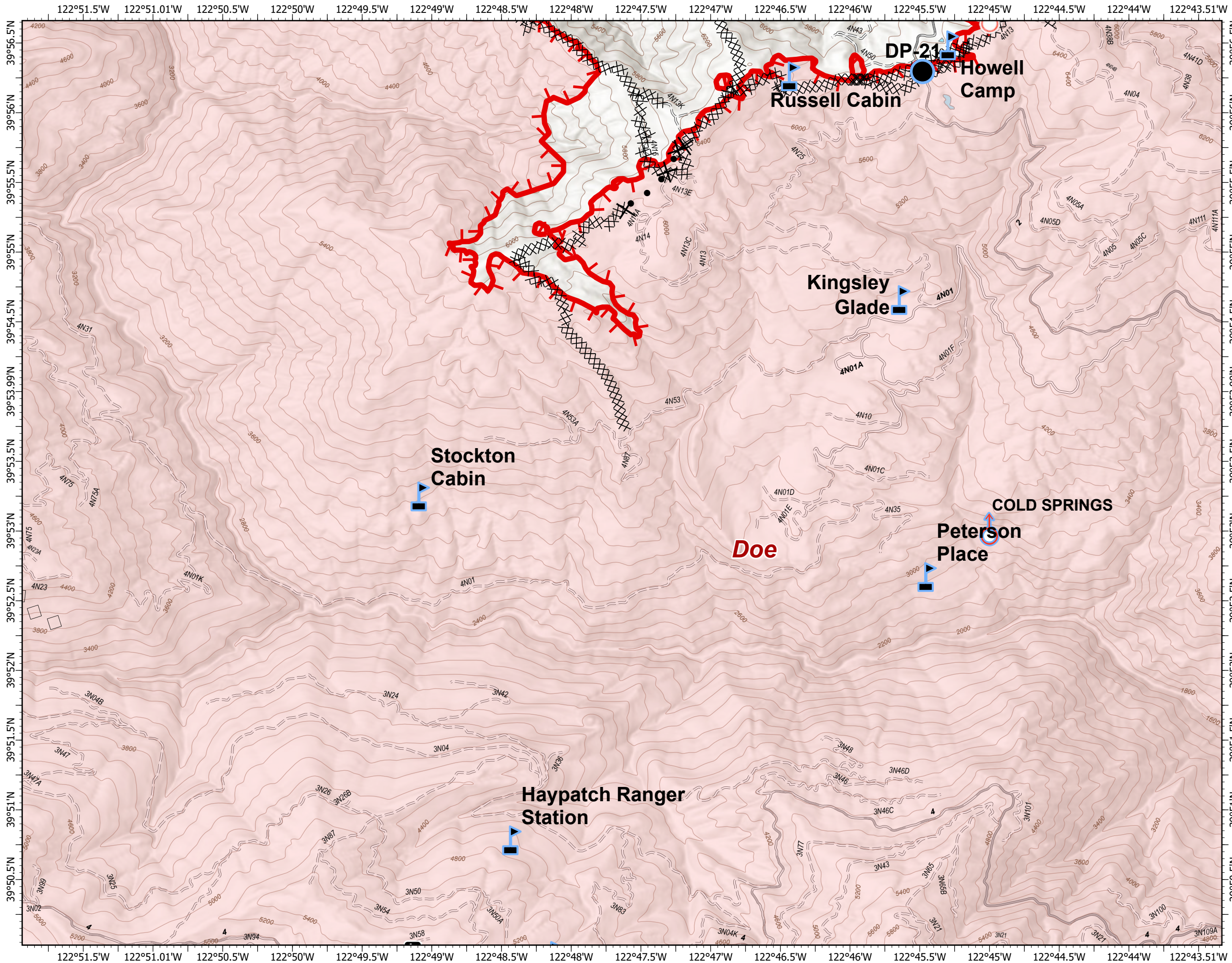
-  Drop Point
-  Spot Fire
-  Structure Wrap
-  Value at Risk
-  Spot Fire
-  Administrative Forest
-  Uncontrolled Fire Edge
-  Completed Dozer Line
-  Proposed Dozer Line
-  Aerial Retardant Drop
-  Wildfire Daily Fire Perimeter



August Complex data symbolized with blue halos around Fire Event symbols.

0 0.25 0.5 1 Miles

NAD 1983 UTM Zone 10N  
 Acres from IR  
 Production Date/Time: 9/4/2020 12:07 AM

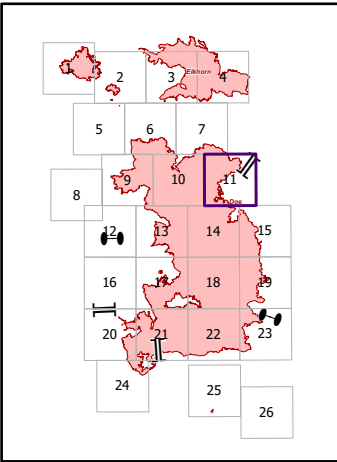




**IAP**  
 August Complex  
 CA-MNF-000753  
 2020-09-04 07:00  
 Appx 298,269 ac at  
 09/03/2020 1800

**Page: 11**

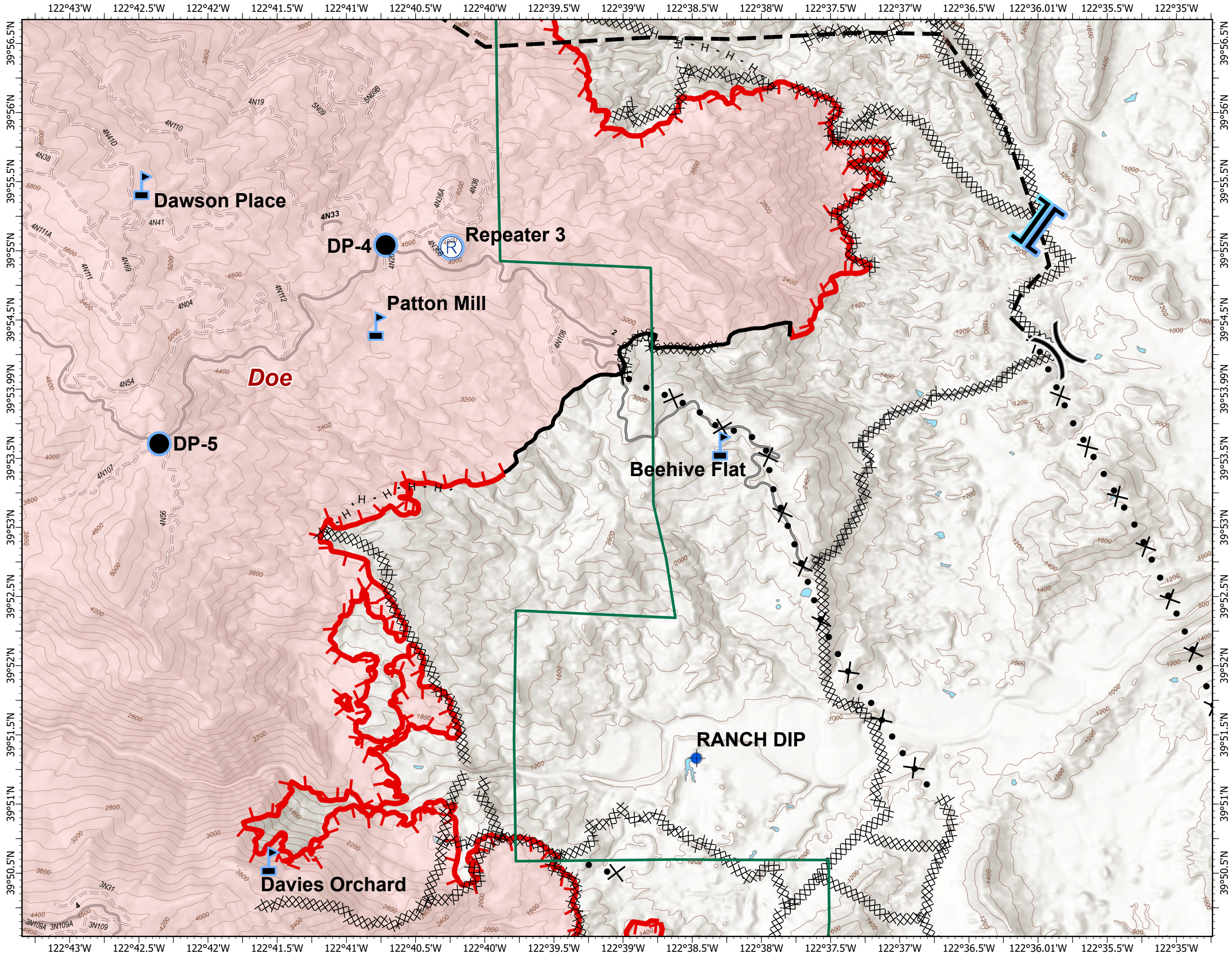
- Drop Point
- Ⓡ Repeater
- ▢ Value at Risk
- ▢ Branch Break
- Dip Site
- ⌋ Division Break
- ▭ Administrative Forest
- ┃ Uncontrolled Fire Edge
- Contained Line
- ⌘ Completed Dozer Line
- H - Completed Hand Line
- ⌘ Proposed Dozer Line
- Planned Fire Line
- ▭ Wildfire Daily Fire Perimeter



0 0.25 0.5 1 Miles

August Complex data symbolized with blue halos around Fire Event symbols.











NAD 1983 UTM Zone 10N  
 Acres from IR  
 Production Date/Time: 9/4/2020 12:07 AM


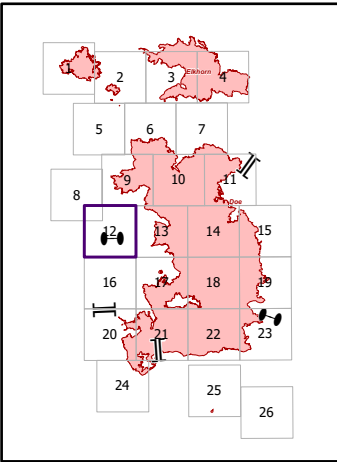




**IAP**  
 August Complex  
 CA-MNF-000753  
 2020-09-04 07:00  
 Appx 298,269 ac at  
 09/03/2020 1800

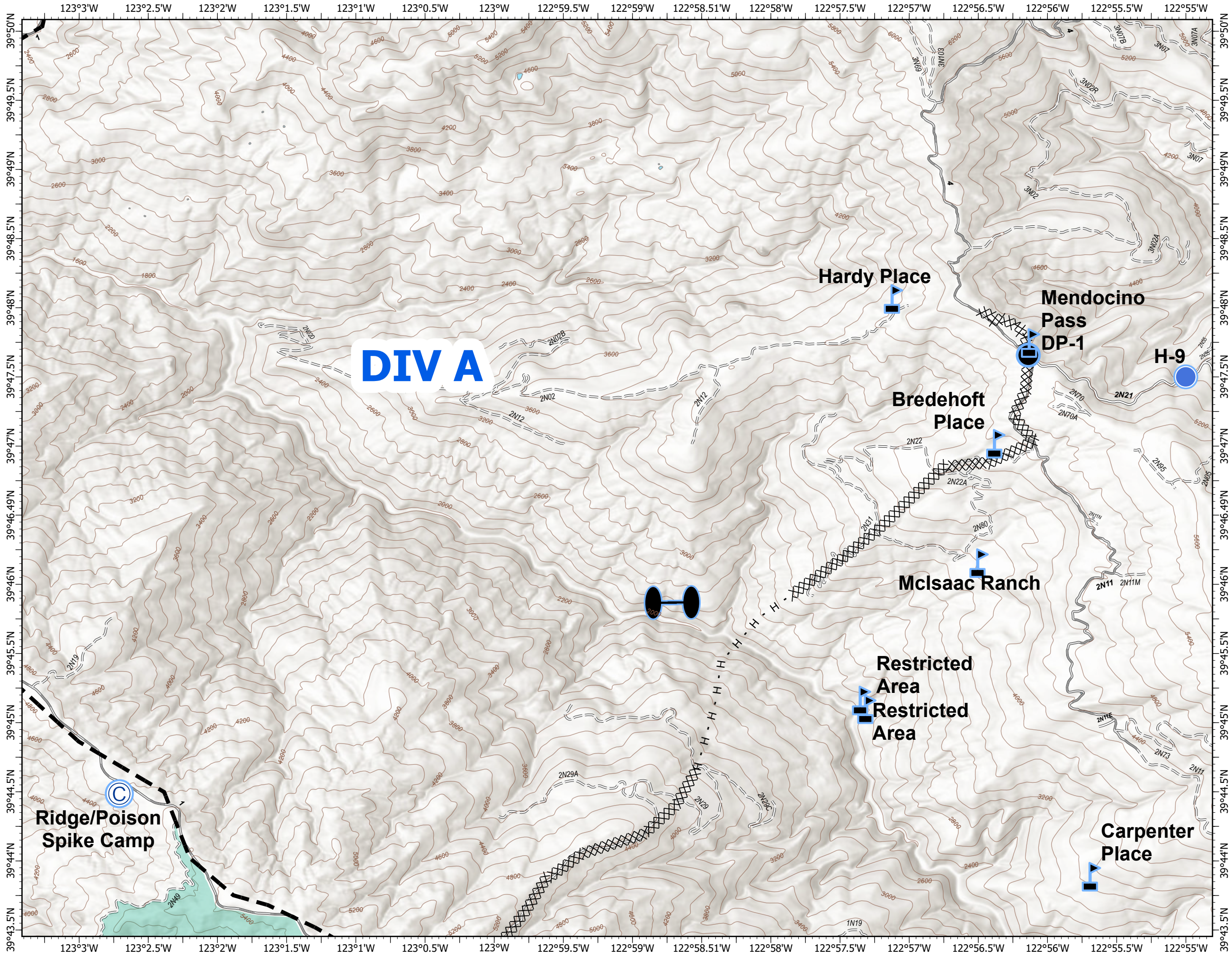
**Page: 12**

-  Camp
-  Drop Point
-  Helispot
-  Value at Risk
-  Zone Break
-  Administrative Forest
-  Completed Dozer Line
-  Completed Hand Line
-  Planned Fire Line
-  Wilderness



August Complex data symbolized with blue halos around Fire Event symbols.








NAD 1983 UTM Zone 10N  
 Acres from IR  
 Production Date/Time: 9/4/2020 12:08 AM

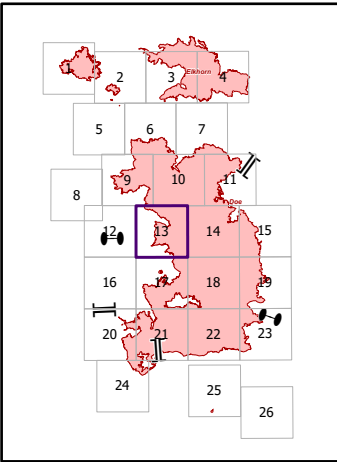




**IAP**  
 August Complex  
 CA-MNF-000753  
 2020-09-04 07:00  
 Appx 298,269 ac at  
 09/03/2020 1800

**Page: 13**

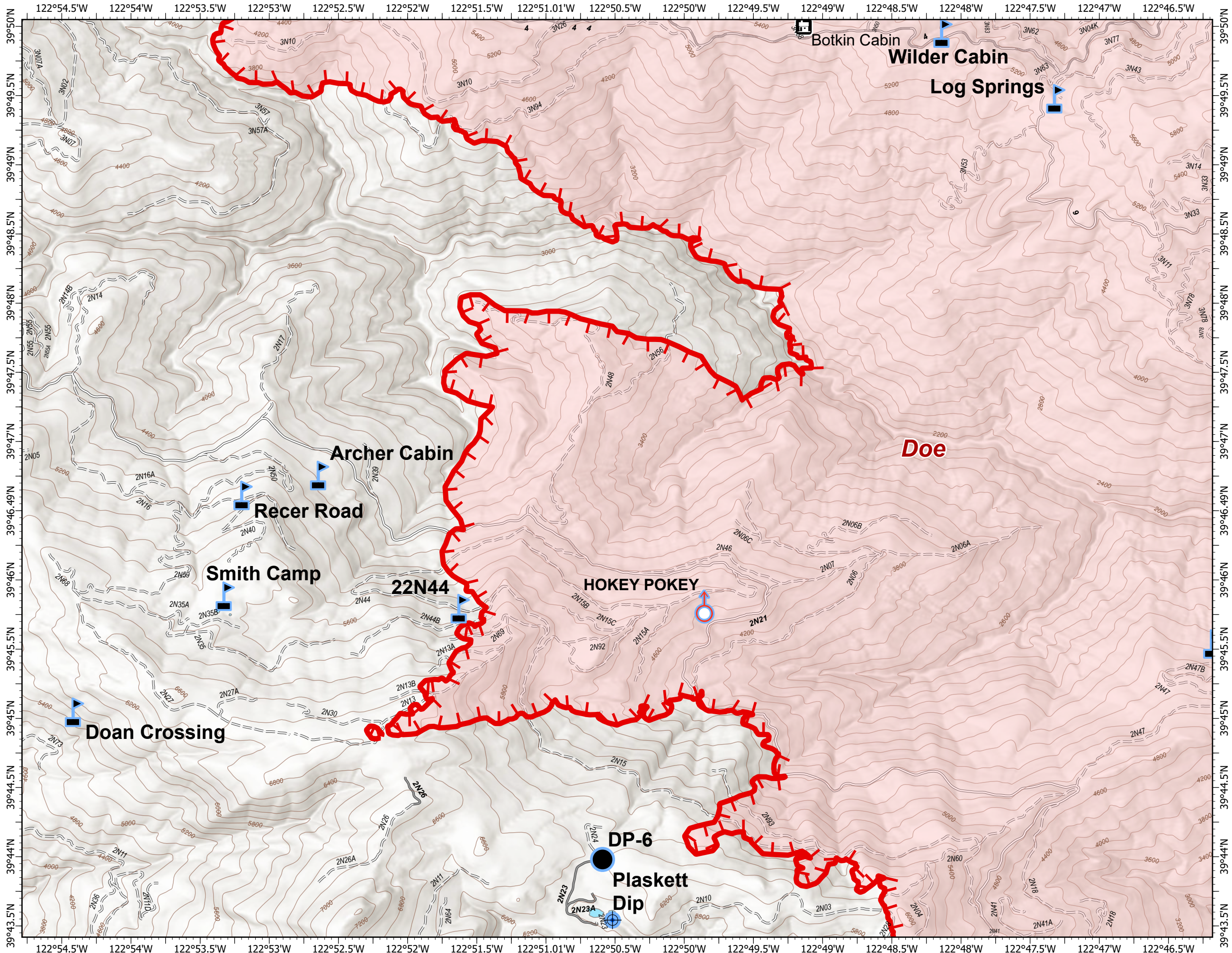
-  Dip Site
-  Drop Point
-  Spot Fire
-  Structure Wrap
-  Value at Risk
-  Administrative Forest
-  Uncontrolled Fire Edge
-  Wildfire Daily Fire Perimeter



August Complex data symbolized with blue halos around Fire Event symbols.

0 0.25 0.5 1 Miles


NAD 1983 UTM Zone 10N  
 Acres from IR  
 Production Date/Time: 9/4/2020 12:08 AM

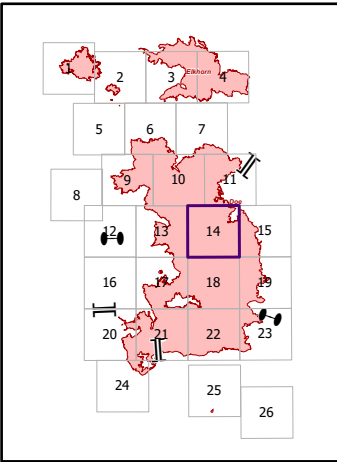




**IAP**  
 August Complex  
 CA-MNF-000753  
 2020-09-04 07:00  
 Appx 298,269 ac at  
 09/03/2020 1800

**Page: 14**

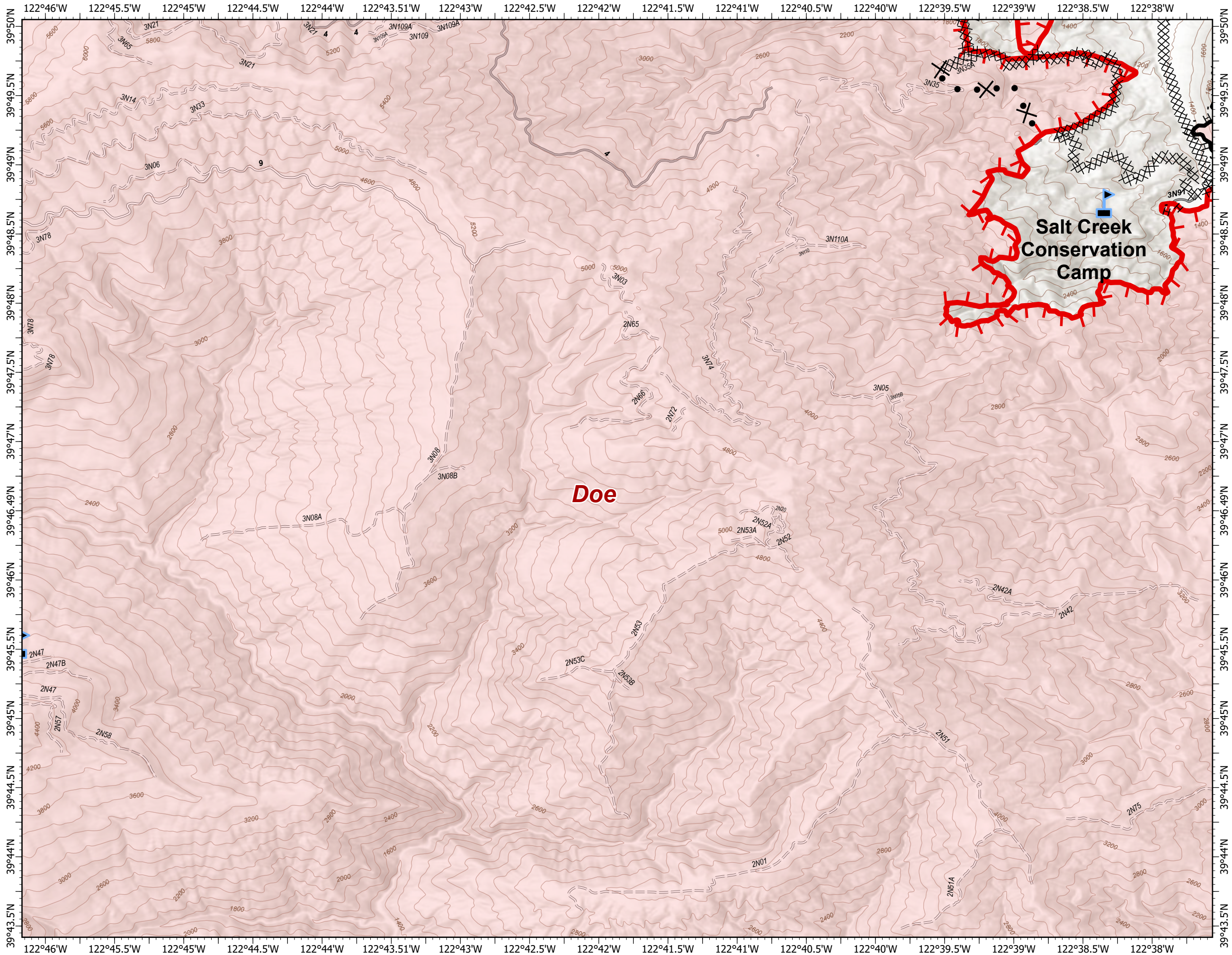
-  Value at Risk
-  Administrative Forest
-  Uncontrolled Fire Edge
-  Contained Line
-  Completed Dozer Line
-  Completed Hand Line
-  Proposed Dozer Line
-  Wildfire Daily Fire Perimeter



0 0.25 0.5 1 Miles

August Complex data symbolized with blue halos around Fire Event symbols.












NAD 1983 UTM Zone 10N  
 Acres from IR  
 Production Date/Time: 9/4/2020 12:08 AM

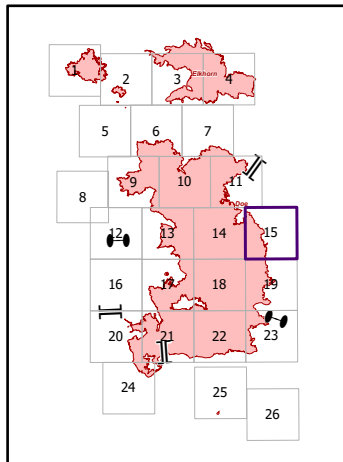




**IAP**  
 August Complex  
 CA-MNF-000753  
 2020-09-04 07:00  
 Appx 298,269 ac at  
 09/03/2020 1800

**Page: 15**

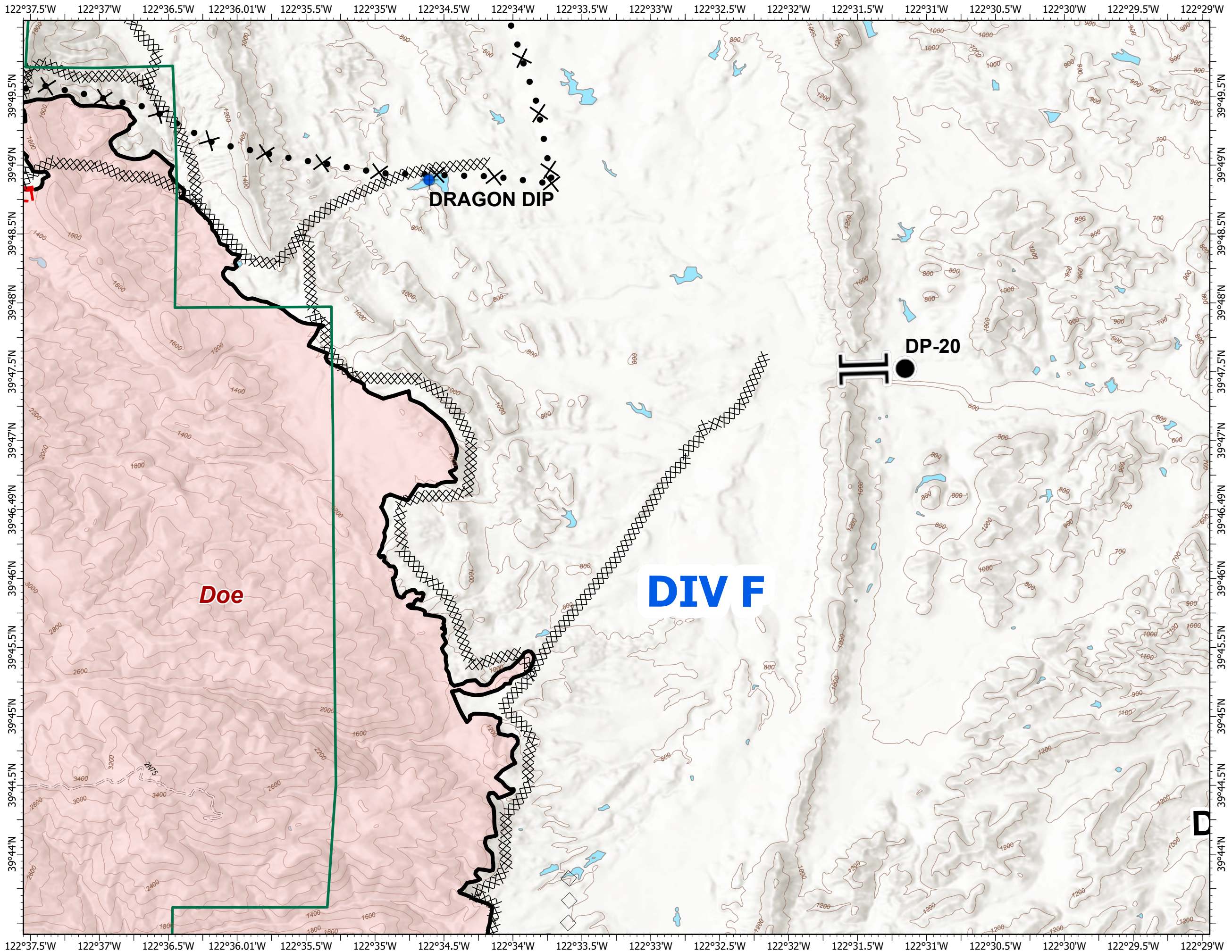
-  Dip Site
-  Drop Point
-  Branch Break
-  Administrative Forest
-  Uncontrolled Fire Edge
-  Contained Line
-  Completed Dozer Line
-  Completed Hand Line
-  Proposed Dozer Line
-  Aerial Retardant Drop
-  Wildfire Daily Fire Perimeter



August Complex data symbolized with blue halos around Fire Event symbols.

0 0.25 0.5 1 Miles

NAD 1983 UTM Zone 10N  
 Acres from IR  
 Production Date/Time: 9/4/2020 12:08 AM

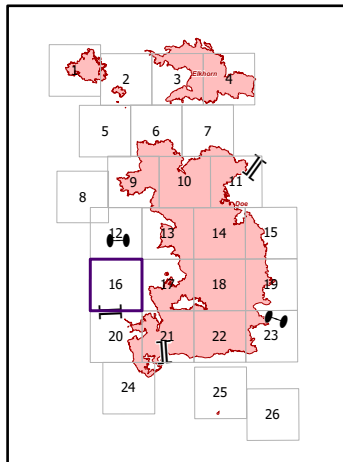




**IAP**  
 August Complex  
 CA-MNF-000753  
 2020-09-04 07:00  
 Appx 298,269 ac at  
 09/03/2020 1800

**Page: 16**

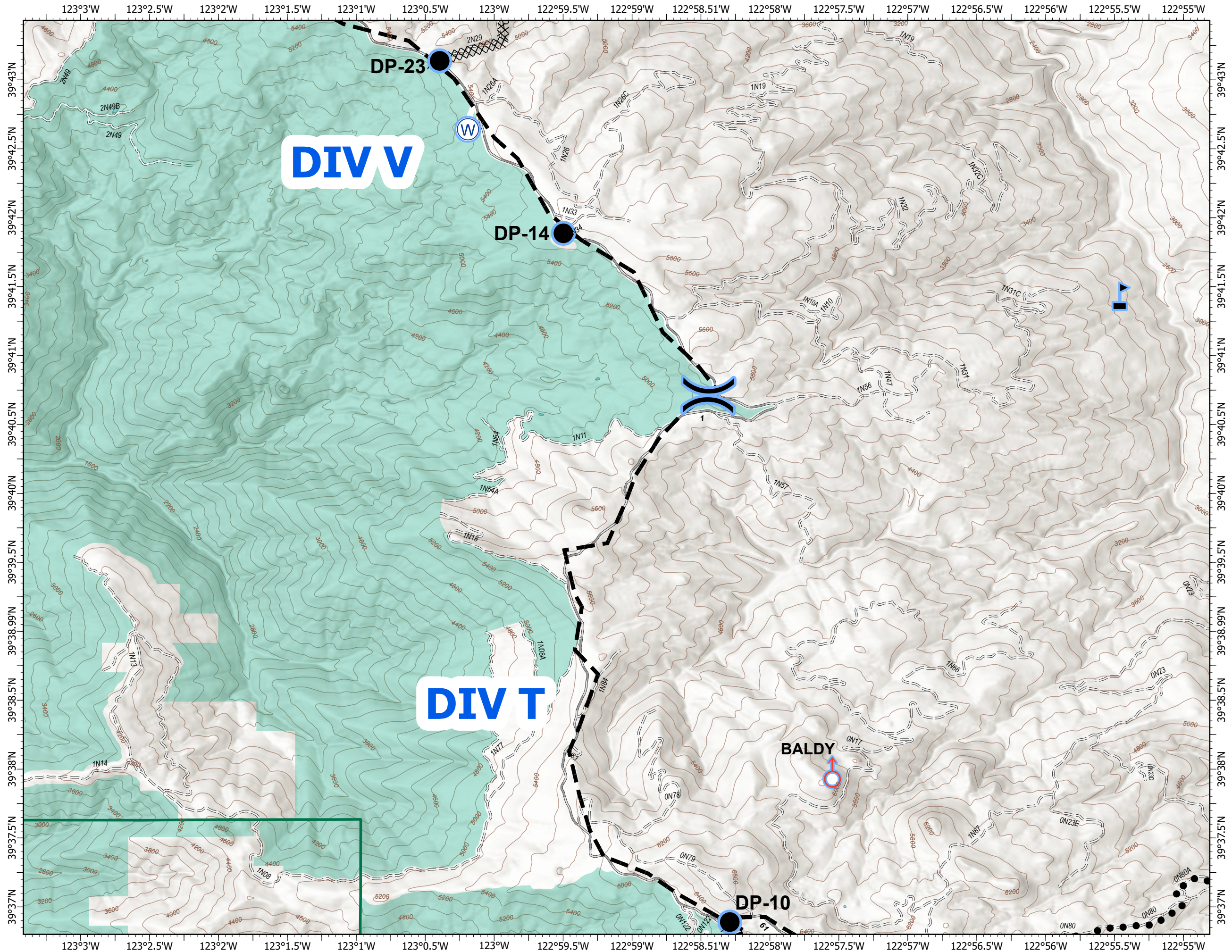
- Drop Point
- ⊕ Spot Fire
- ⊙ Water Source
- ⚠ Value at Risk
- ⌘ Division Break
- ▭ Administrative Forest
- ⊗ Completed Dozer Line
- Planned Fire Line
- Planned Secondary Line
- ▭ Wildfire Daily Fire Perimeter
- ▭ Wilderness



August Complex data symbolized with blue halos around Fire Event symbols.

0 0.25 0.5 1 Miles

NAD 1983 UTM Zone 10N  
 Acres from IR  
 Production Date/Time: 9/4/2020 12:08 AM

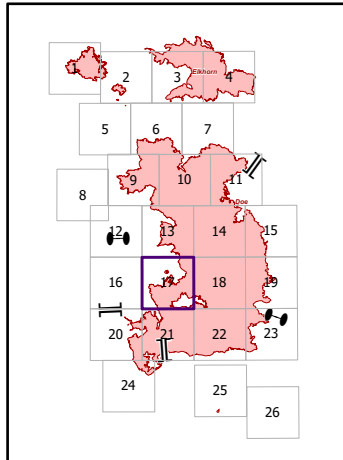




**IAP**  
 August Complex  
 CA-MNF-000753  
 2020-09-04 07:00  
 Appx 298,269 ac at  
 09/03/2020 1800

**Page: 17**

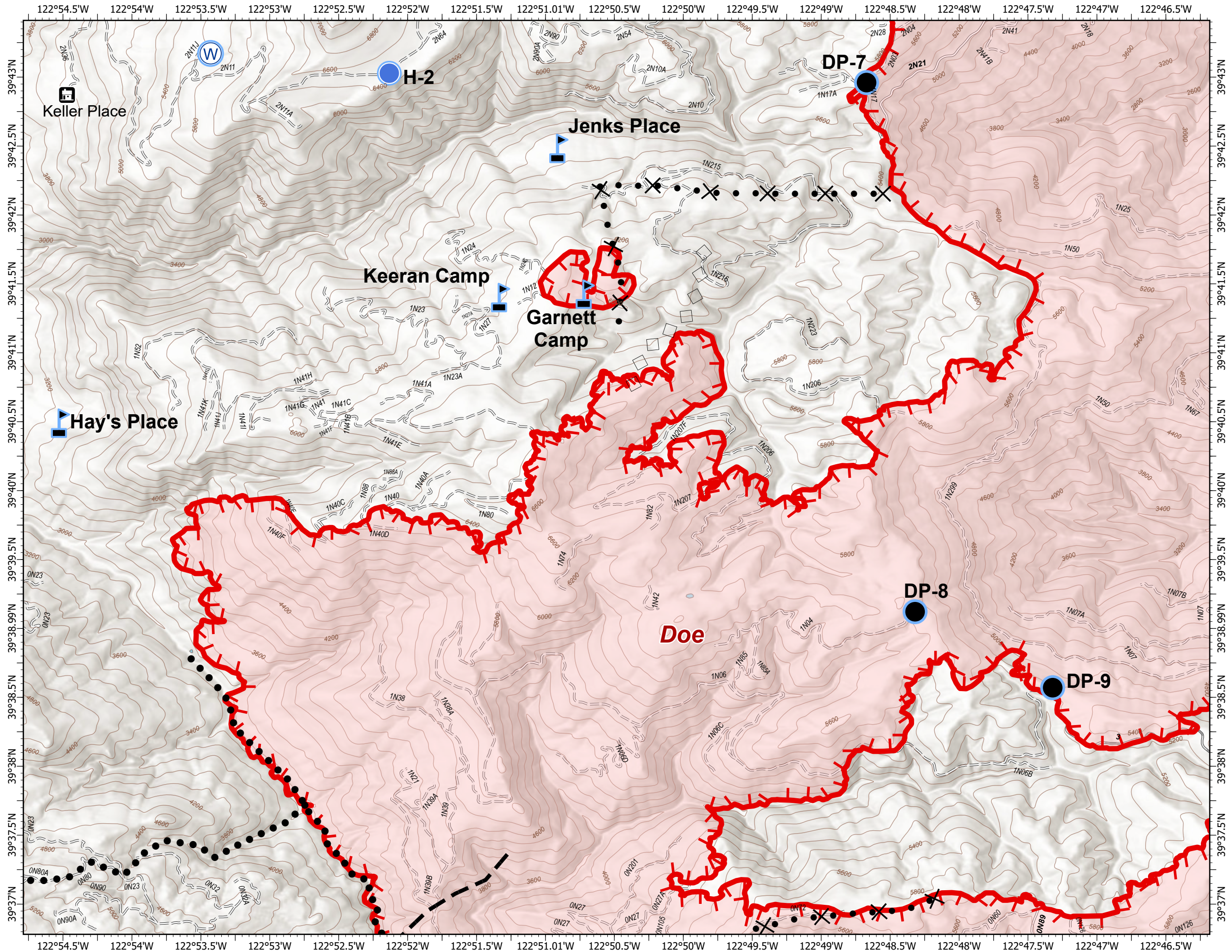
-  Dip Site
-  Drop Point
-  Helispot
-  Structure Wrap
-  Water Source
-  Value at Risk
-  Administrative Forest
-  Uncontrolled Fire Edge
-  Proposed Dozer Line
-  Planned Fire Line
-  Planned Secondary Line
-  Aerial Retardant Drop
-  Wildfire Daily Fire Perimeter



August Complex data symbolized with blue halos around Fire Event symbols.

0 0.25 0.5 1 Miles

NAD 1983 UTM Zone 10N  
 Acres from IR  
 Production Date/Time: 9/4/2020 12:08 AM

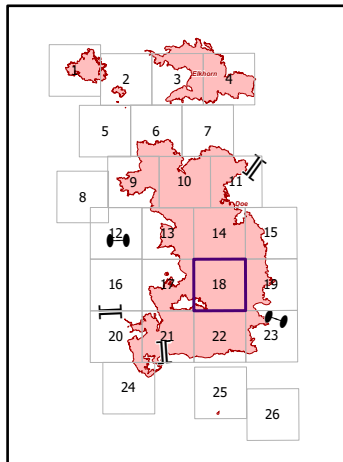




**IAP**  
 August Complex  
 CA-MNF-000753  
 2020-09-04 07:00  
 Appx 298,269 ac at  
 09/03/2020 1800

**Page: 18**

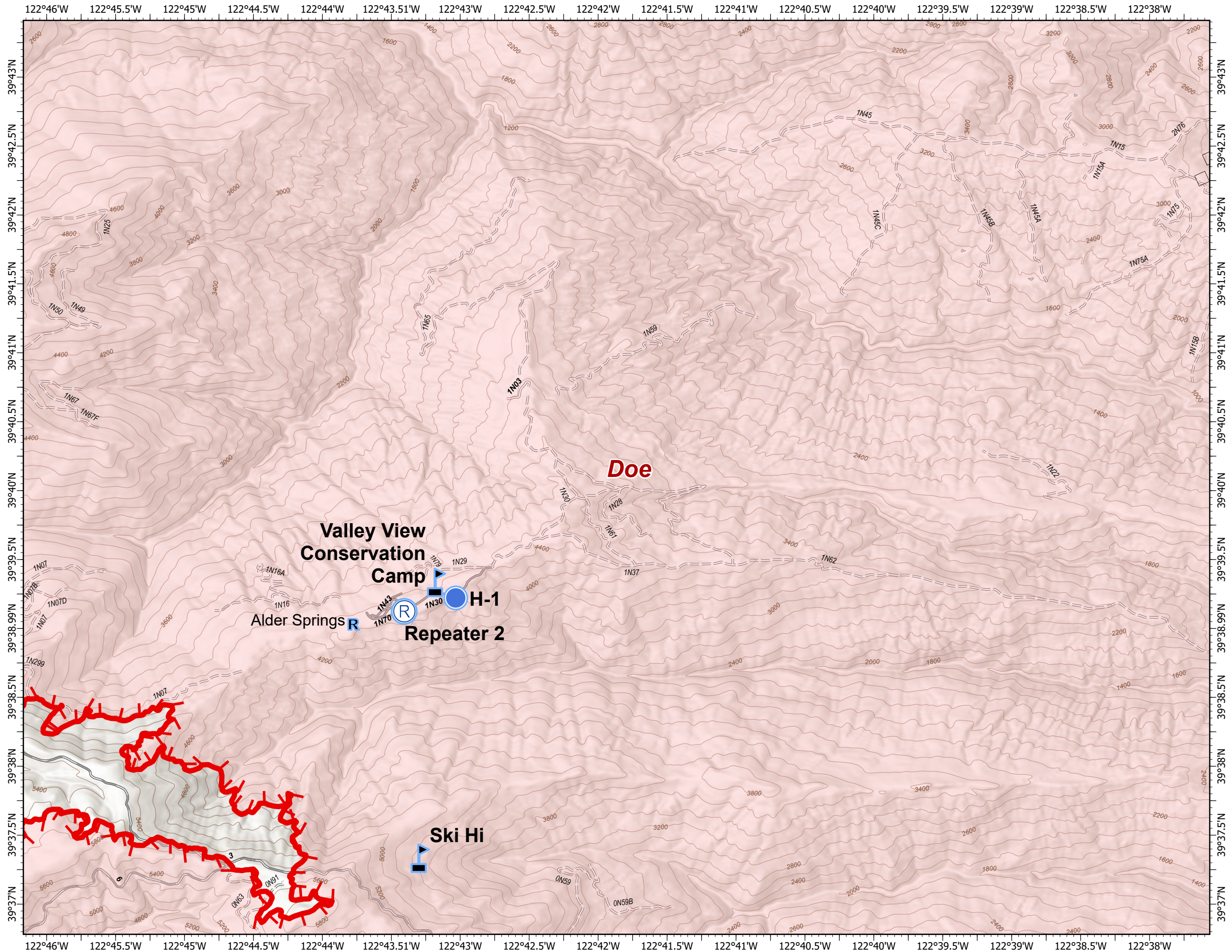
- Helispot
- Ⓡ Repeater
- R Resource Location
- ⚓ Value at Risk
- Administrative Forest
- Uncontrolled Fire Edge
- Aerial Retardant Drop
- Wildfire Daily Fire Perimeter



August Complex data symbolized with blue halos around Fire Event symbols.

0 0.25 0.5 1 Miles

NAD 1983 UTM Zone 10N  
 Acres from IR  
 Production Date/Time: 9/4/2020 12:08 AM

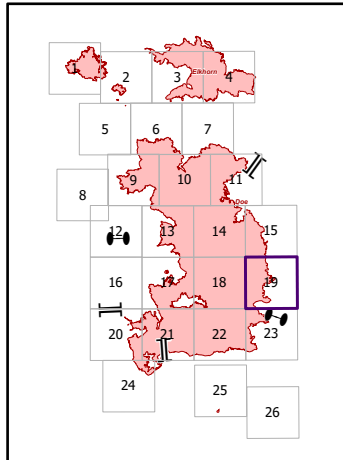




**IAP**  
 August Complex  
 CA-MNF-000753  
 2020-09-04 07:00  
 Appx 298,269 ac at  
 09/03/2020 1800

**Page: 19**

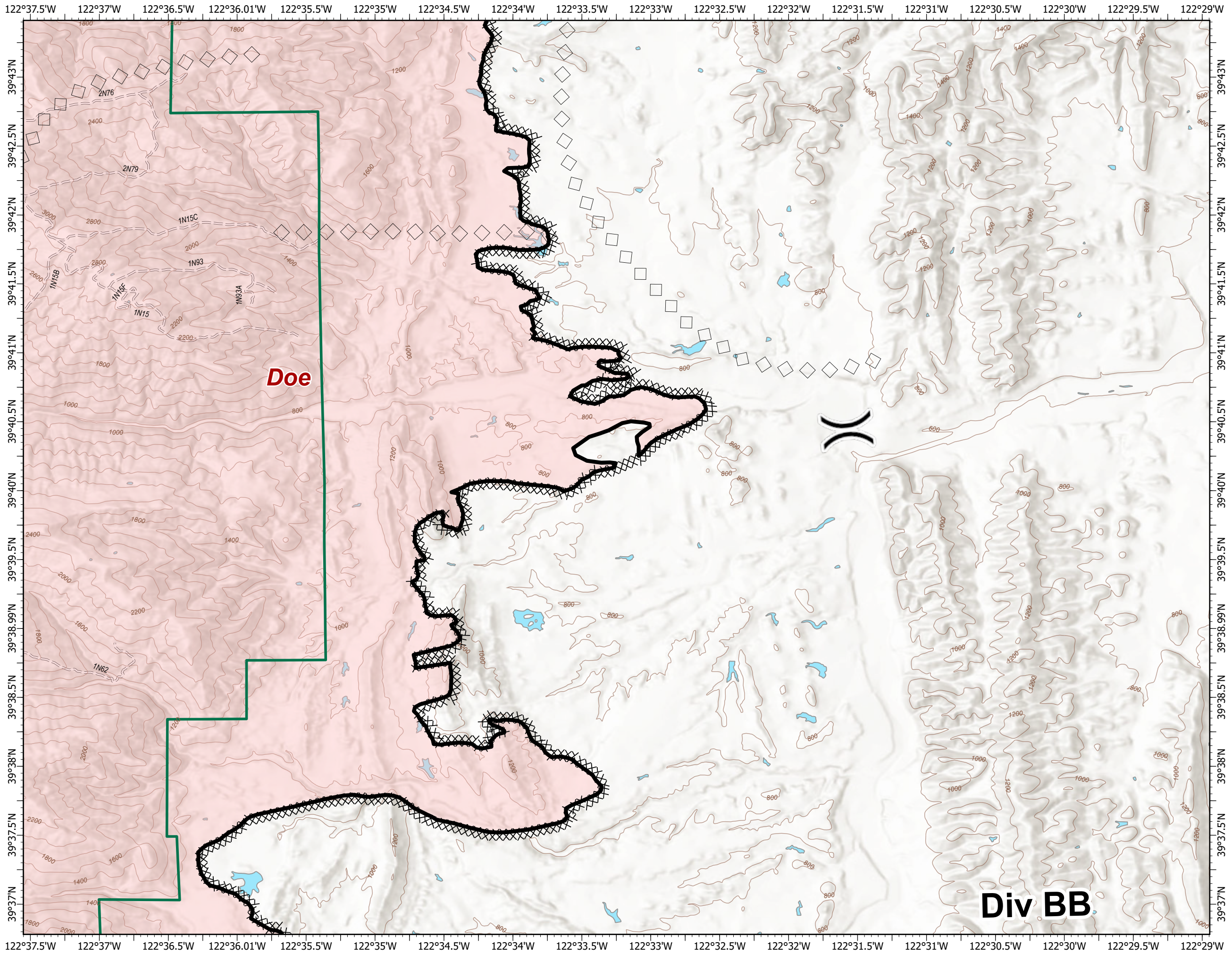
- ( ) Division Break
- Administrative Forest
- Contained Line
- Completed Dozer Line
- Aerial Retardant Drop
- Wildfire Daily Fire Perimeter



August Complex data symbolized with blue halos around Fire Event symbols.

0 0.25 0.5 1 Miles

NAD 1983 UTM Zone 10N  
 Acres from IR  
 Production Date/Time: 9/4/2020 12:08 AM

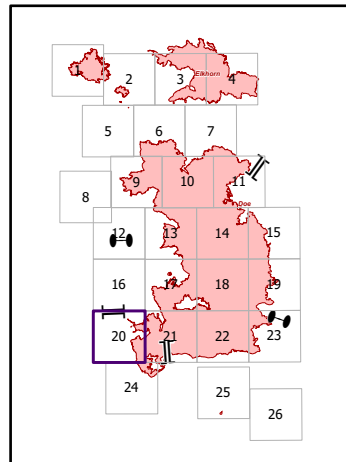




**IAP**  
 August Complex  
 CA-MNF-000753  
 2020-09-04 07:00  
 Appx 298,269 ac at  
 09/03/2020 1800

**Page: 20**

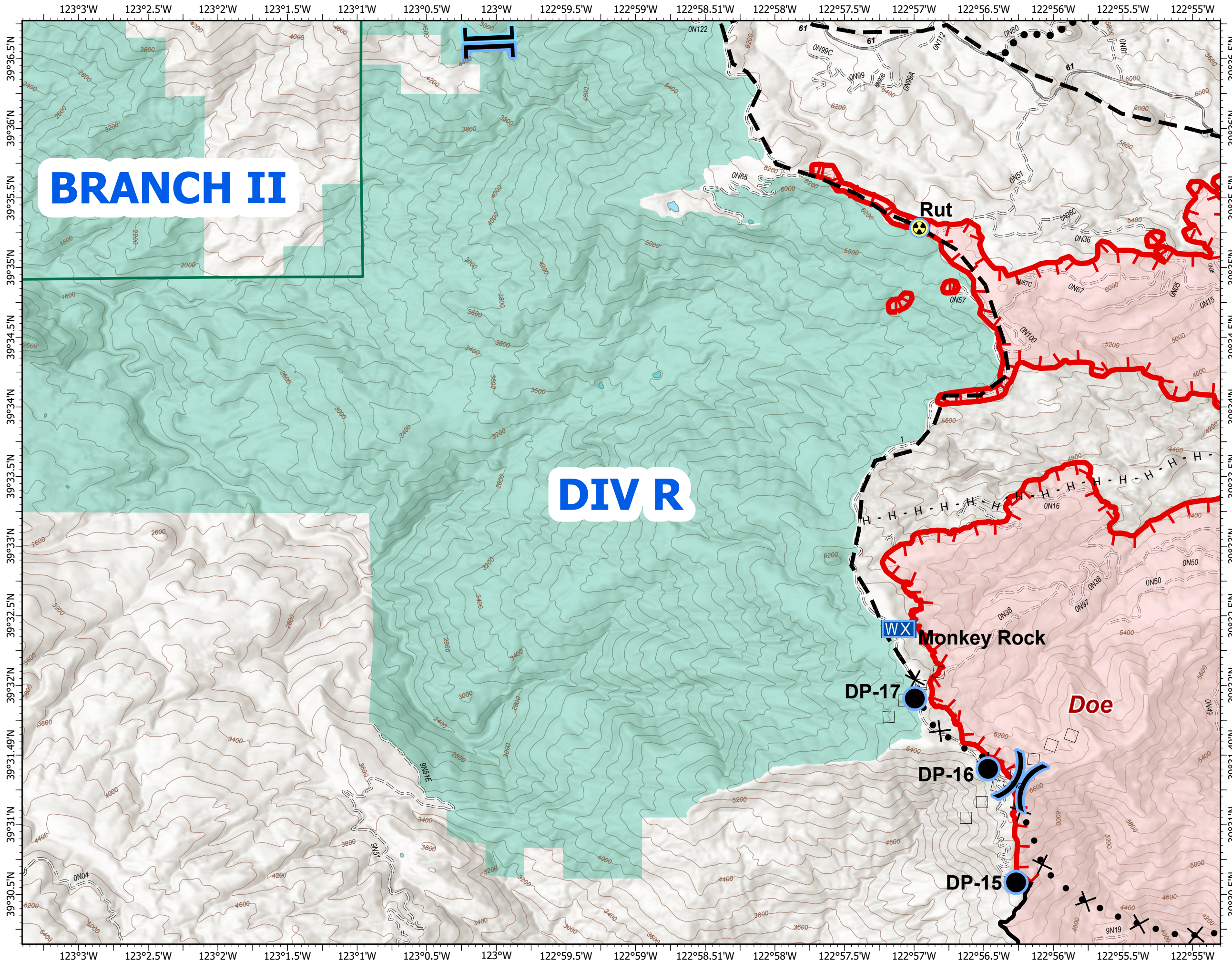
- Drop Point
- ☠ Hazard
- WX Mobile Weather Unit
- X Division Break
- || Branch Break
- ▭ Administrative Forest
- ┌ Uncontrolled Fire Edge
- Contained Line
- H Completed Hand Line
- X Proposed Dozer Line
- Planned Fire Line
- Planned Secondary Line
- ◇ Aerial Retardant Drop
- ▭ Wildfire Daily Fire Perimeter
- ▭ Wilderness



August Complex data symbolized with blue halos around Fire Event symbols.

0 0.25 0.5 1 Miles

NAD 1983 UTM Zone 10N  
 Acres from IR  
 Production Date/Time: 9/4/2020 12:09 AM

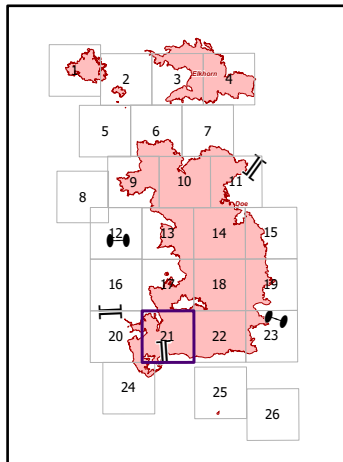




**IAP**  
 August Complex  
 CA-MNF-000753  
 2020-09-04 07:00  
 Appx 298,269 ac at  
 09/03/2020 1800

**Page: 21**

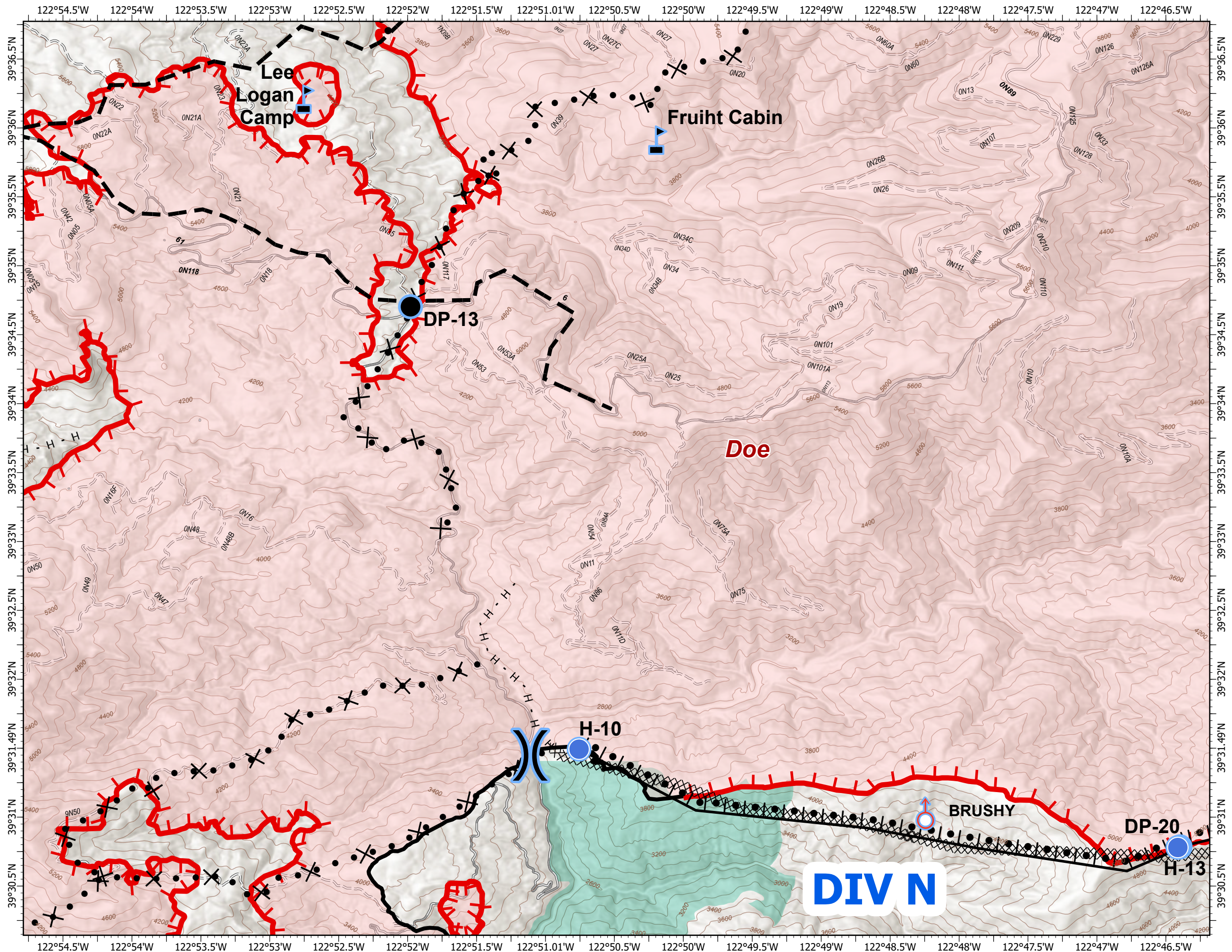
- Drop Point
- Helispot
- ♂ Spot Fire
- 🚒 Value at Risk
- ⌘ Division Break
- ▭ Administrative Forest
- ┃ Uncontrolled Fire Edge
- Contained Line
- ⌘ Completed Dozer Line
- H · Completed Hand Line
- Completed Burnout
- ⌘ Proposed Dozer Line
- Planned Fire Line
- Planned Secondary Line
- ▭ Wildfire Daily Fire Perimeter
- ▭ Wilderness



August Complex data symbolized with blue halos around Fire Event symbols.

0 0.25 0.5 1 Miles

NAD 1983 UTM Zone 10N  
 Acres from IR  
 Production Date/Time: 9/4/2020 12:09 AM

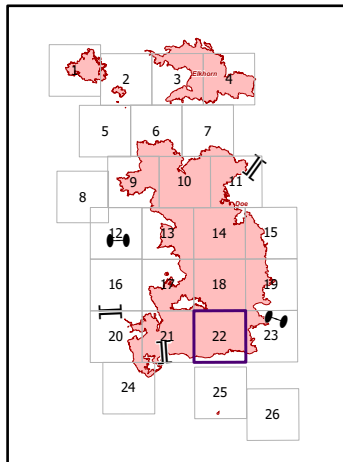




**IAP**  
 August Complex  
 CA-MNF-000753  
 2020-09-04 07:00  
 Appx 298,269 ac at  
 09/03/2020 1800

**Page: 22**

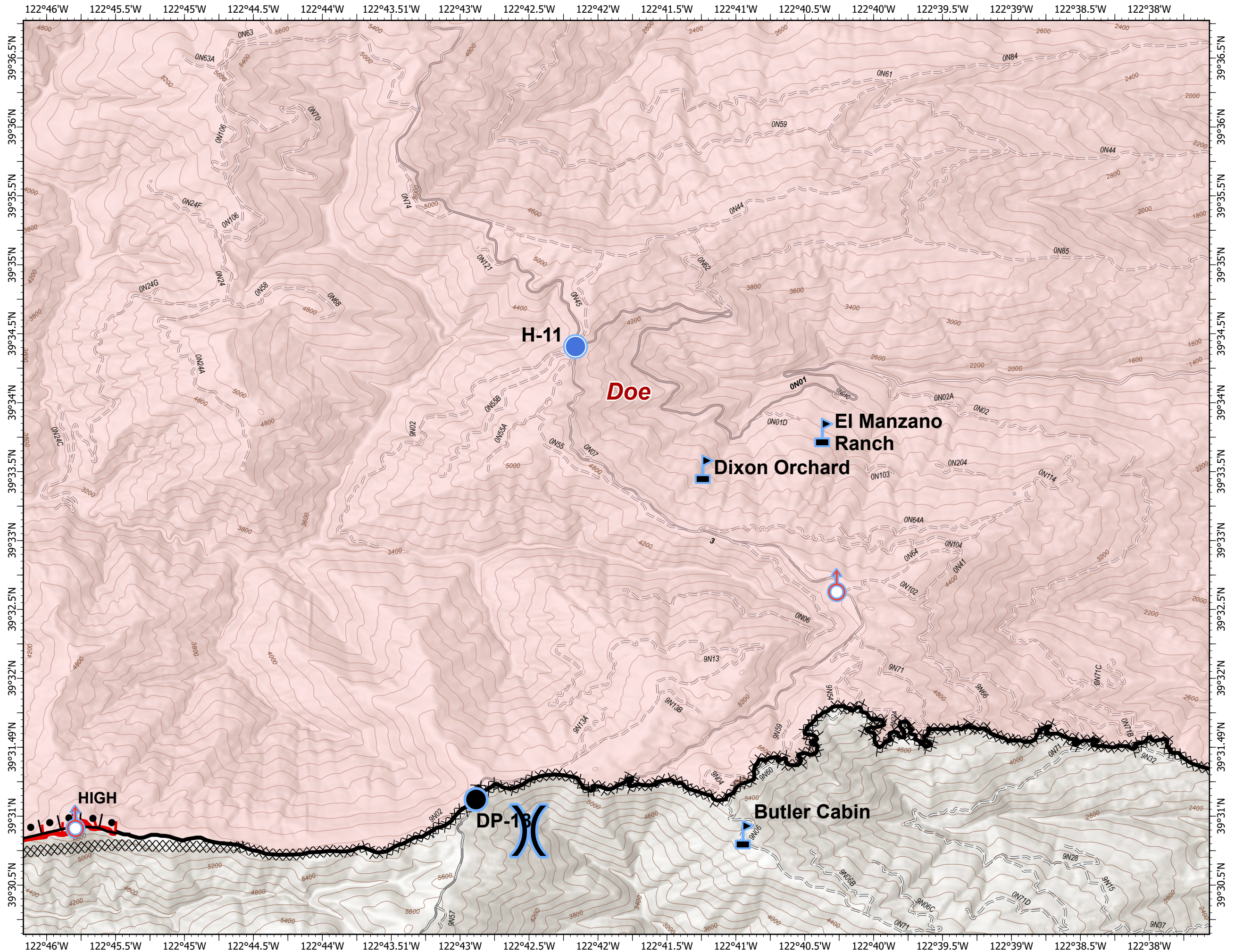
- Drop Point
- Helispot
- ♂ Spot Fire
- ▤ Value at Risk
- (X) Division Break
- ▭ Administrative Forest
- ▬ Uncontrolled Fire Edge
- ▬ Contained Line
- ⊗⊗ Completed Dozer Line
- ▬ Completed Burnout
- ▭ Wildfire Daily Fire Perimeter



August Complex data symbolized with blue halos around Fire Event symbols.

0 0.25 0.5 1 Miles

NAD 1983 UTM Zone 10N  
 Acres from IR  
 Production Date/Time: 9/4/2020 12:09 AM

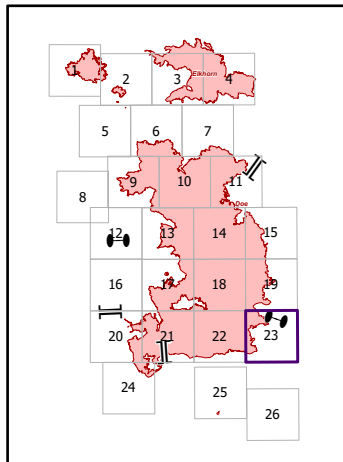




**IAP**  
 August Complex  
 CA-MNF-000753  
 2020-09-04 07:00  
 Appx 298,269 ac at  
 09/03/2020 1800

**Page: 23**

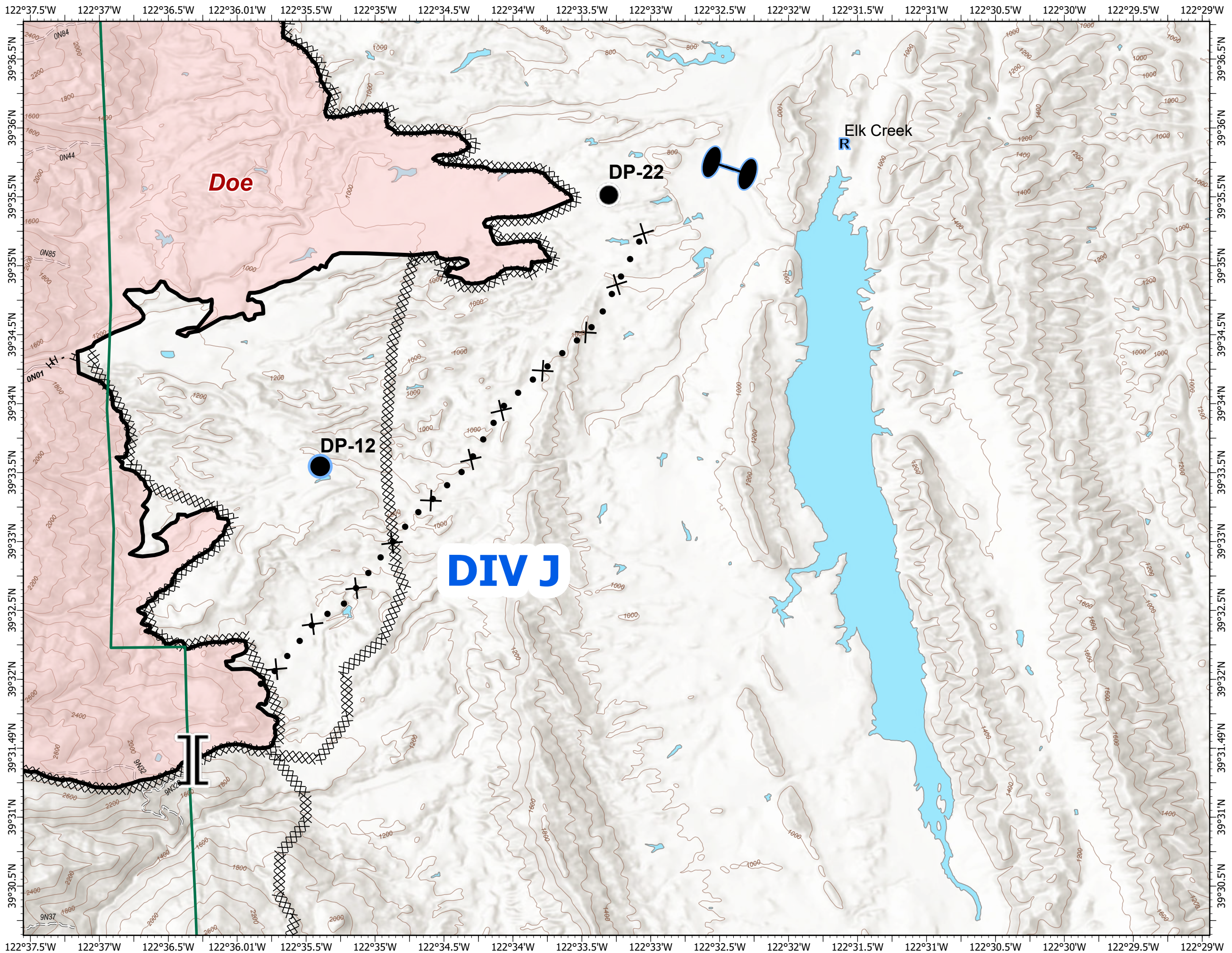
- Drop Point
- R** Resource Location
- ⊖ Zone Break
- Drop Point
- ⊥ Branch Break
- ▭ Administrative Forest
- Contained Line
- ⊗ Completed Dozer Line
- H · Completed Hand Line
- ⊗ Proposed Dozer Line
- ▭ Wildfire Daily Fire Perimeter



August Complex data  
 symbolized with blue halos  
 around Fire Event symbols.

0 0.25 0.5 1 Miles









NAD 1983 UTM Zone 10N  
 Acres from IR  
 Production Date/Time: 9/4/2020 12:09 AM

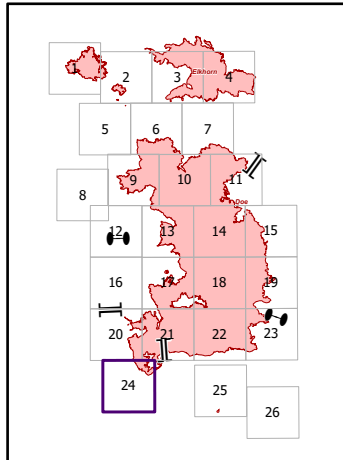




**IAP**  
 August Complex  
 CA-MNF-000753  
 2020-09-04 07:00  
 Appx 298,269 ac at  
 09/03/2020 1800

**Page: 24**

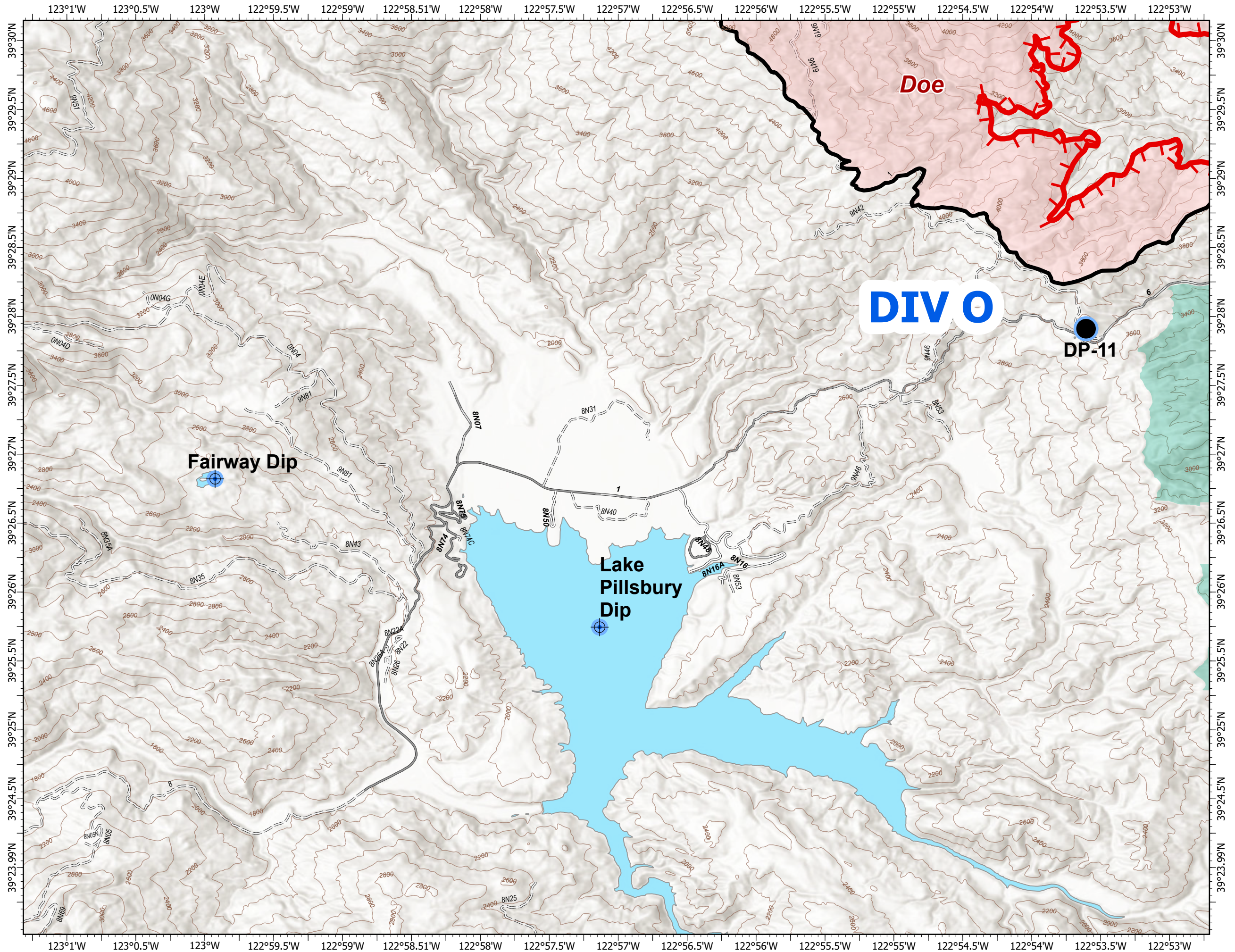
-  Dip Site
-  Drop Point
-  Administrative Forest
-  Uncontrolled Fire Edge
-  Contained Line
-  Proposed Dozer Line
-  Wildfire Daily Fire Perimeter
-  Wilderness



August Complex data symbolized with blue halos around Fire Event symbols.

0 0.25 0.5 1 Miles

NAD 1983 UTM Zone 10N  
 Acres from IR  
 Production Date/Time: 9/4/2020 12:09 AM

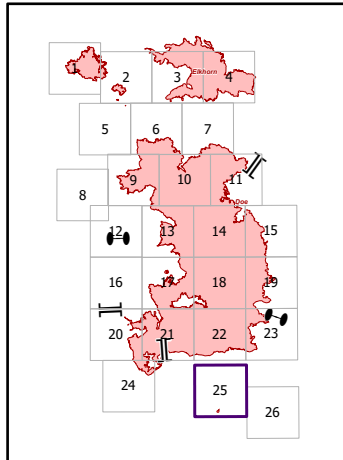




**IAP**  
 August Complex  
 CA-MNF-000753  
 2020-09-04 07:00  
 Appx 298,269 ac at  
 09/03/2020 1800

**Page: 25**

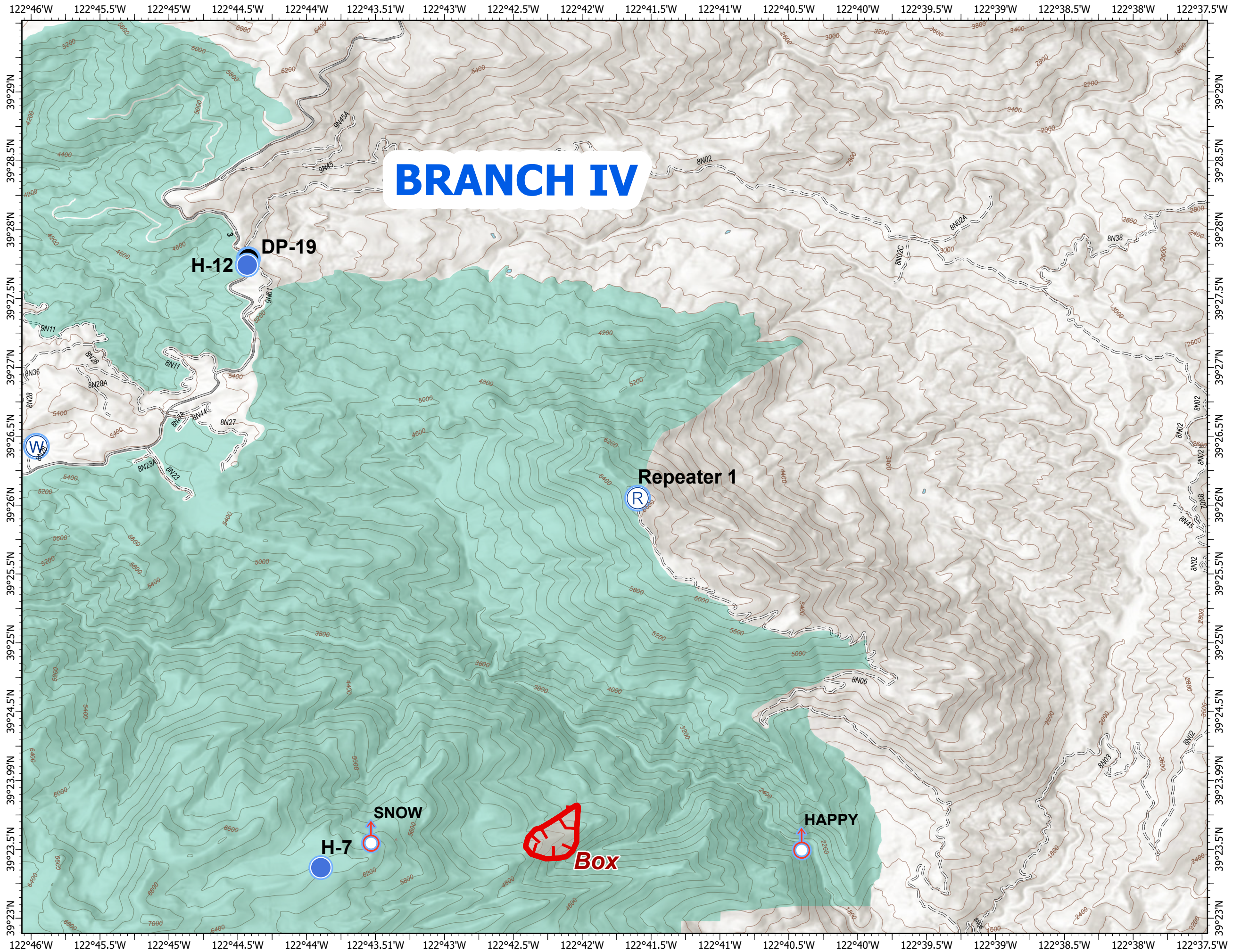
- Drop Point
- Helispot
- Ⓡ Repeater
- ♂ Spot Fire
- Ⓜ Water Source
- ▭ Administrative Forest
- ▭ Uncontrolled Fire Edge
- ▭ Wildfire Daily Fire Perimeter
- ▭ Wilderness



August Complex data symbolized with blue halos around Fire Event symbols.

0 0.25 0.5 1 Miles




NAD 1983 UTM Zone 10N  
 Acres from IR  
 Production Date/Time: 9/4/2020 12:09 AM

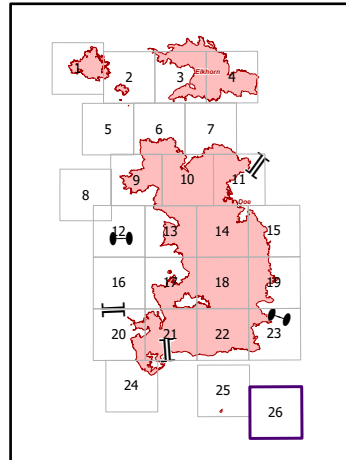




**IAP**  
 August Complex  
 CA-MNF-000753  
 2020-09-04 07:00  
 Appx 298,269 ac at  
 09/03/2020 1800

**Page: 26**

-  Camp
-  Helispot
-  Administrative Forest



August Complex data symbolized with blue halos around Fire Event symbols.

0 0.25 0.5 1 Miles

NAD 1983 UTM Zone 10N  
 Acres from IR  
 Production Date/Time: 9/4/2020 12:09 AM

