










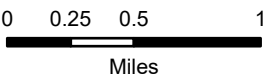
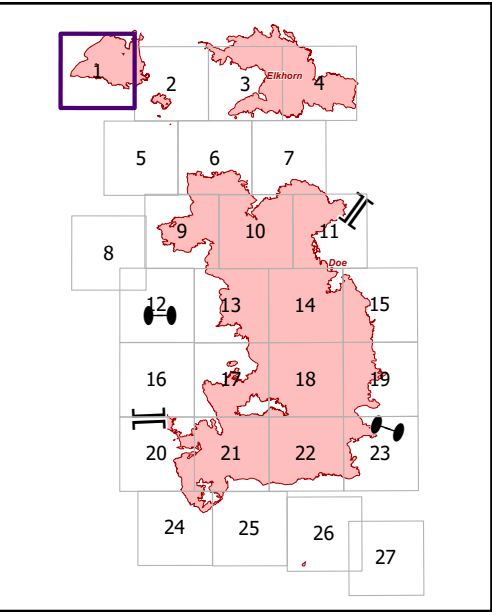
**IAP**  
 August Complex  
 CA-MNF-000753  
 09/05/2020 07:00  
 Appx 305,673 ac at  
 09/04/2020 1800

Page:

1

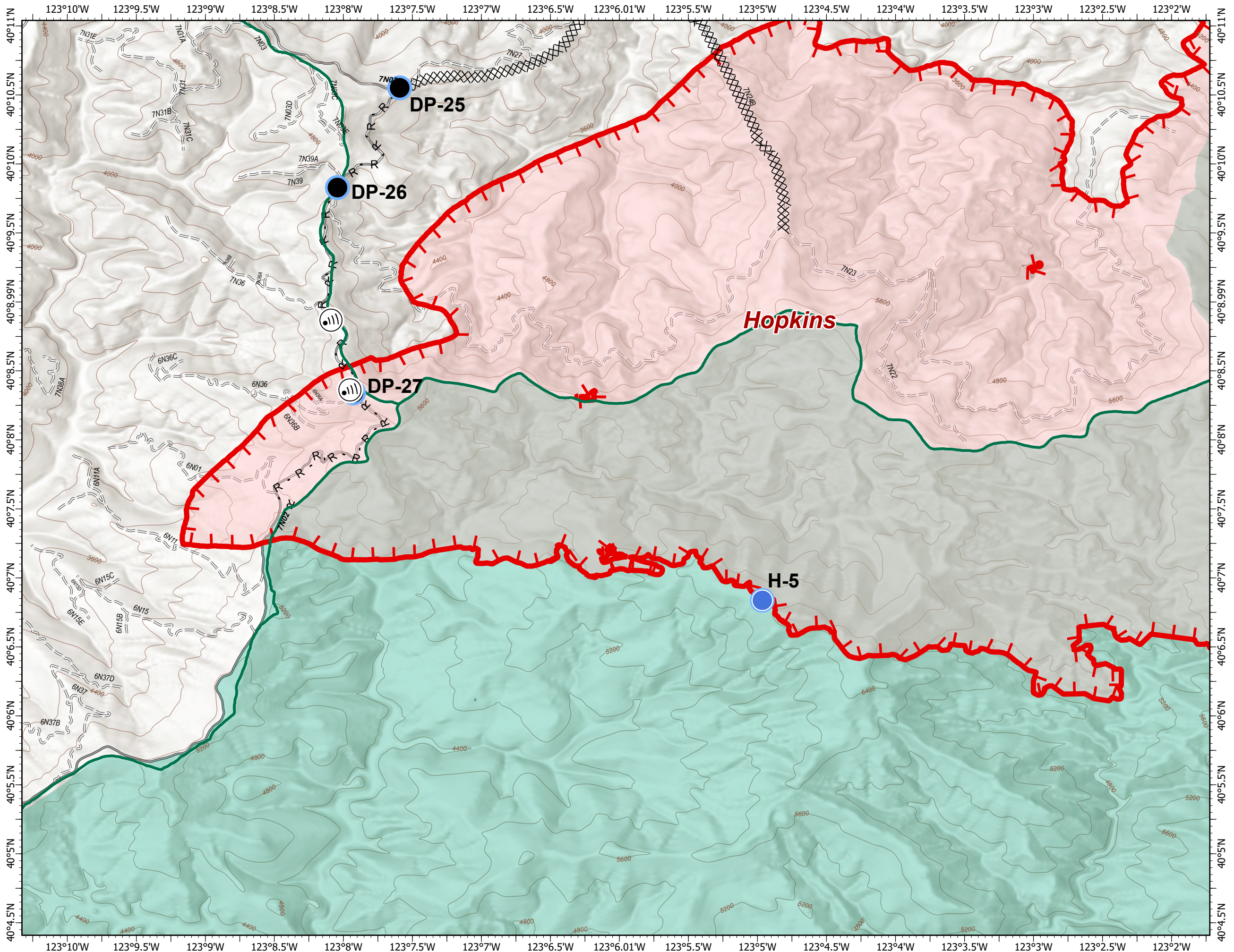


-  Drop Point
-  Helispot
-  Internet Access
-  Administrative Forest
-  Uncontrolled Fire Edge
-  Completed Dozer Line
-  Road as Completed Line
-  Wildfire Daily Fire Perimeter
-  Wilderness



August Complex data symbolized with blue halos around Fire Event symbols.

NAD 1983 UTM Zone 10N  
 Acres from IR  
 Production Date/Time: 9/5/2020 12:00 AM





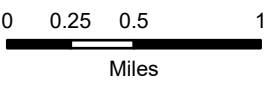
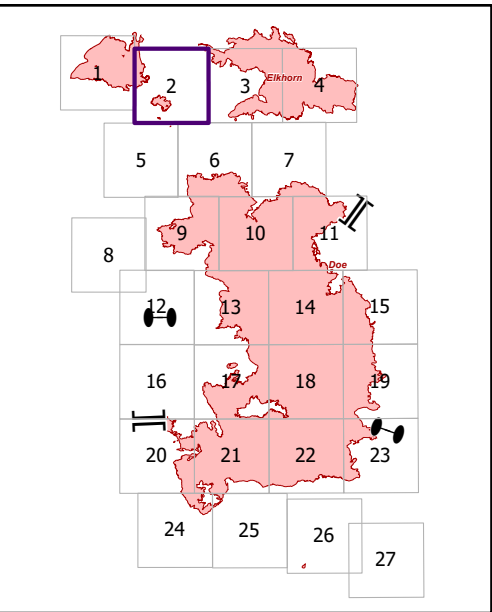
**IAP**  
 August Complex  
 CA-MNF-000753  
 09/05/2020 07:00  
 Appx 305,673 ac at  
 09/04/2020 1800

Page:

2

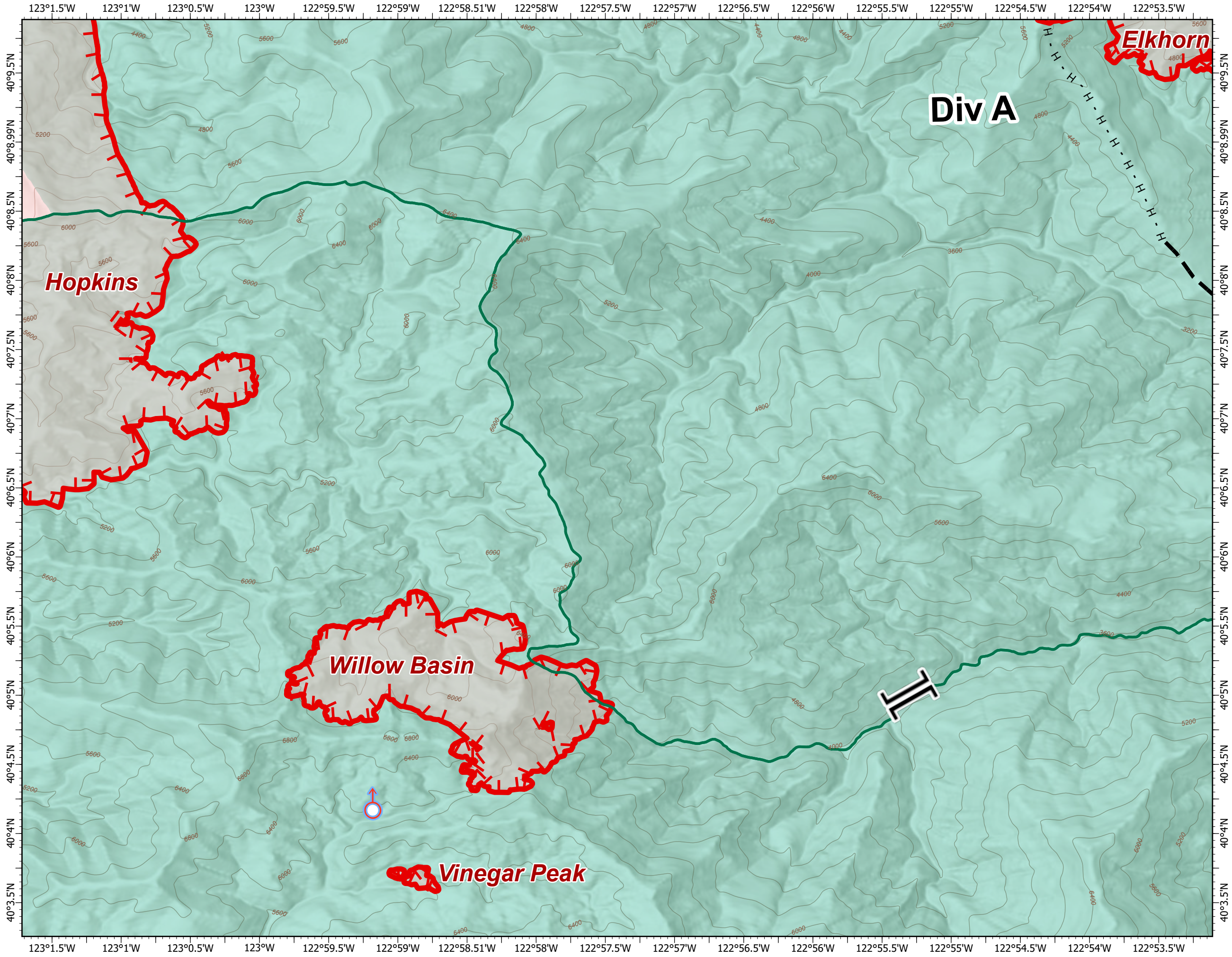


-  Spot Fire
-  Branch Break
-  Administrative Forest
-  Uncontrolled Fire Edge
-  Completed Hand Line
-  Planned Fire Line
-  Wildfire Daily Fire Perimeter
-  Wilderness



August Complex data symbolized with blue halos around Fire Event symbols.

NAD 1983 UTM Zone 10N  
 Acres from IR  
 Production Date/Time: 9/5/2020 12:00 AM





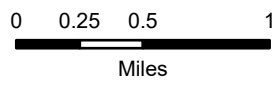
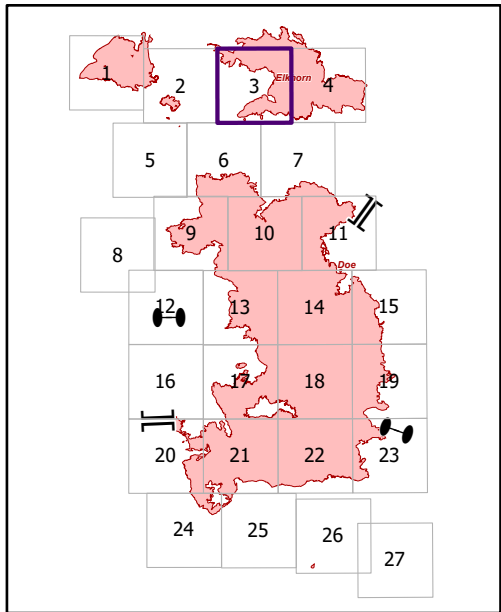
**IAP**  
 August Complex  
 CA-MNF-000753  
 09/05/2020 07:00  
 Appx 305,673 ac at  
 09/04/2020 1800

Page:

3

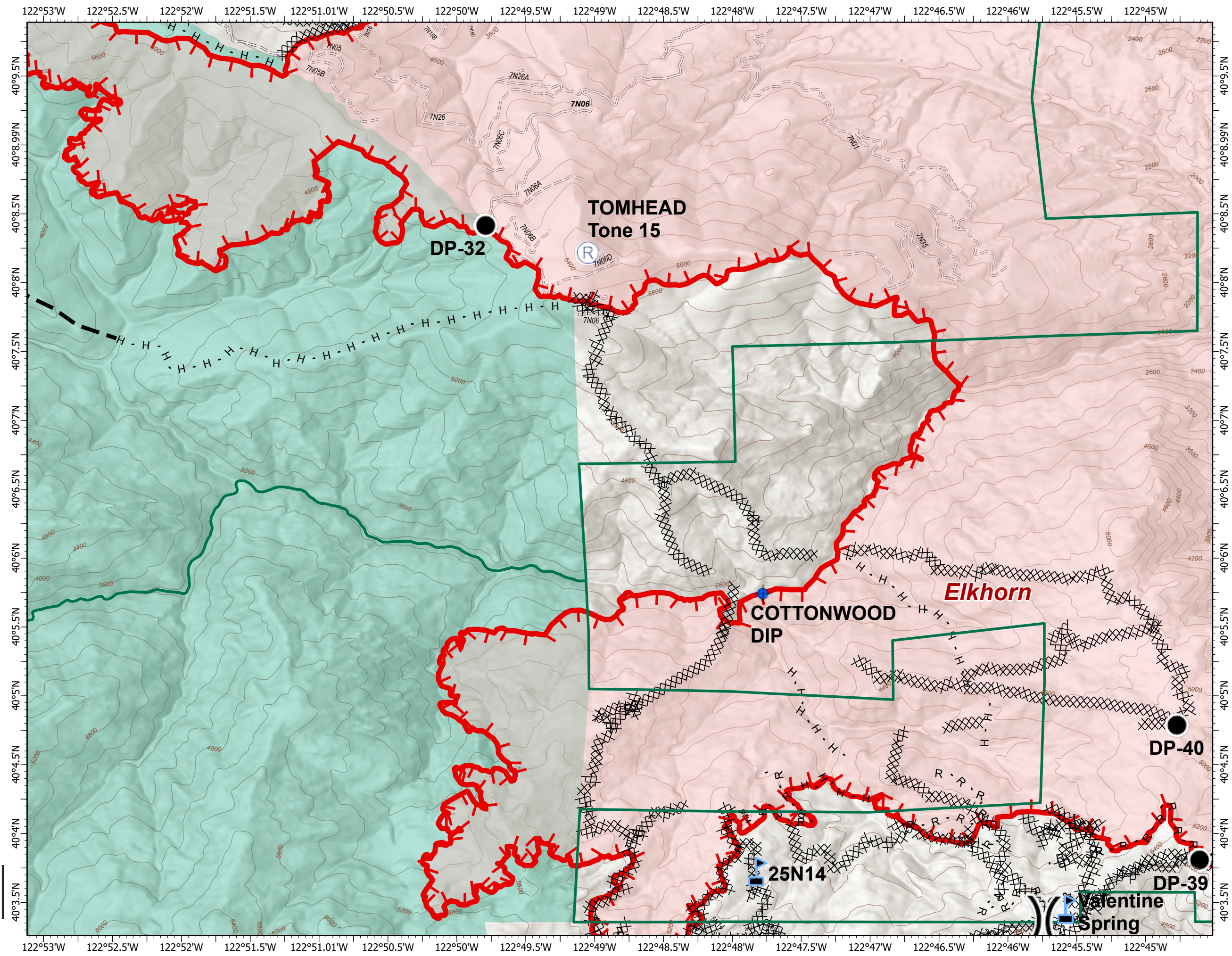


-  Value at Risk
-  Dip Site
-  Drop Point
-  Repeater
-  Division Break
-  Administrative Forest
-  Uncontrolled Fire Edge
-  Completed Dozer Line
-  Completed Hand Line
-  Road as Completed Line
-  Planned Fire Line
-  Wildfire Daily Fire Perimeter
-  Wilderness



August Complex data symbolized with blue halos around Fire Event symbols.

NAD 1983 UTM Zone 10N  
 Acres from IR  
 Production Date/Time: 9/5/2020 12:00 AM





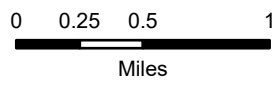
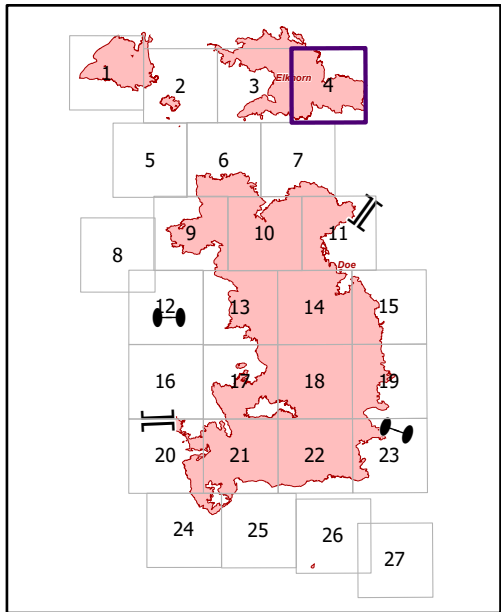
**IAP**  
 August Complex  
 CA-MNF-000753  
 09/05/2020 07:00  
 Appx 305,673 ac at  
 09/04/2020 1800

Page:

4

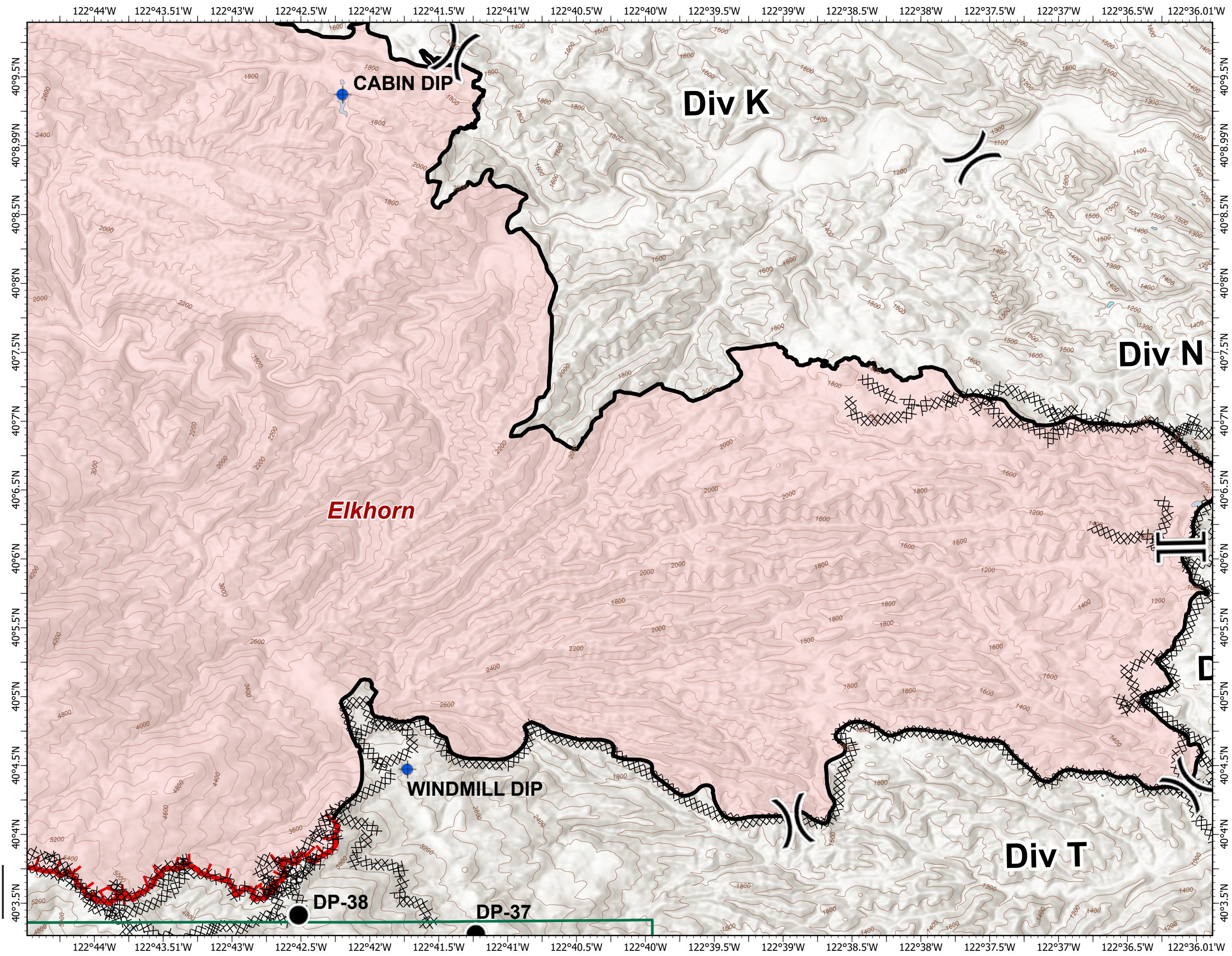


- Dip Site
- Drop Point
- Division Break
- Branch Break
- Administrative Forest
- Uncontrolled Fire Edge
- Contained Line
- Completed Dozer Line
- Completed Hand Line
- Road as Completed Line
- Wildfire Daily Fire Perimeter



August Complex data symbolized with blue halos around Fire Event symbols.

NAD 1983 UTM Zone 10N  
 Acres from IR  
 Production Date/Time: 9/5/2020 12:00 AM





**IAP**  
 August Complex  
 CA-MNF-000753

09/05/2020 07:00

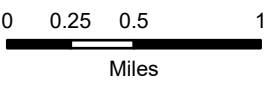
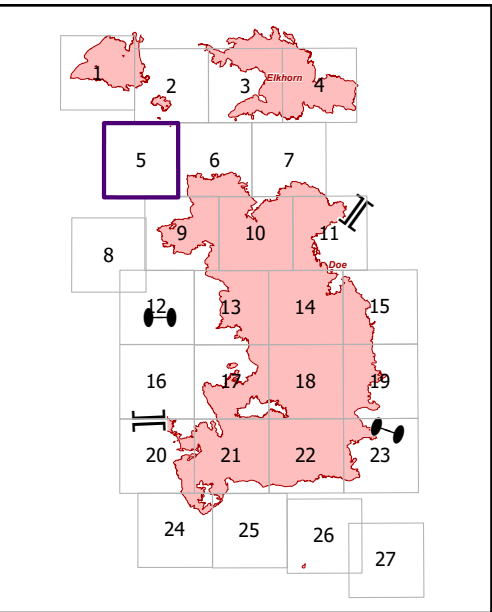
Appx 305,673 ac at  
 09/04/2020 1800

Page:

5

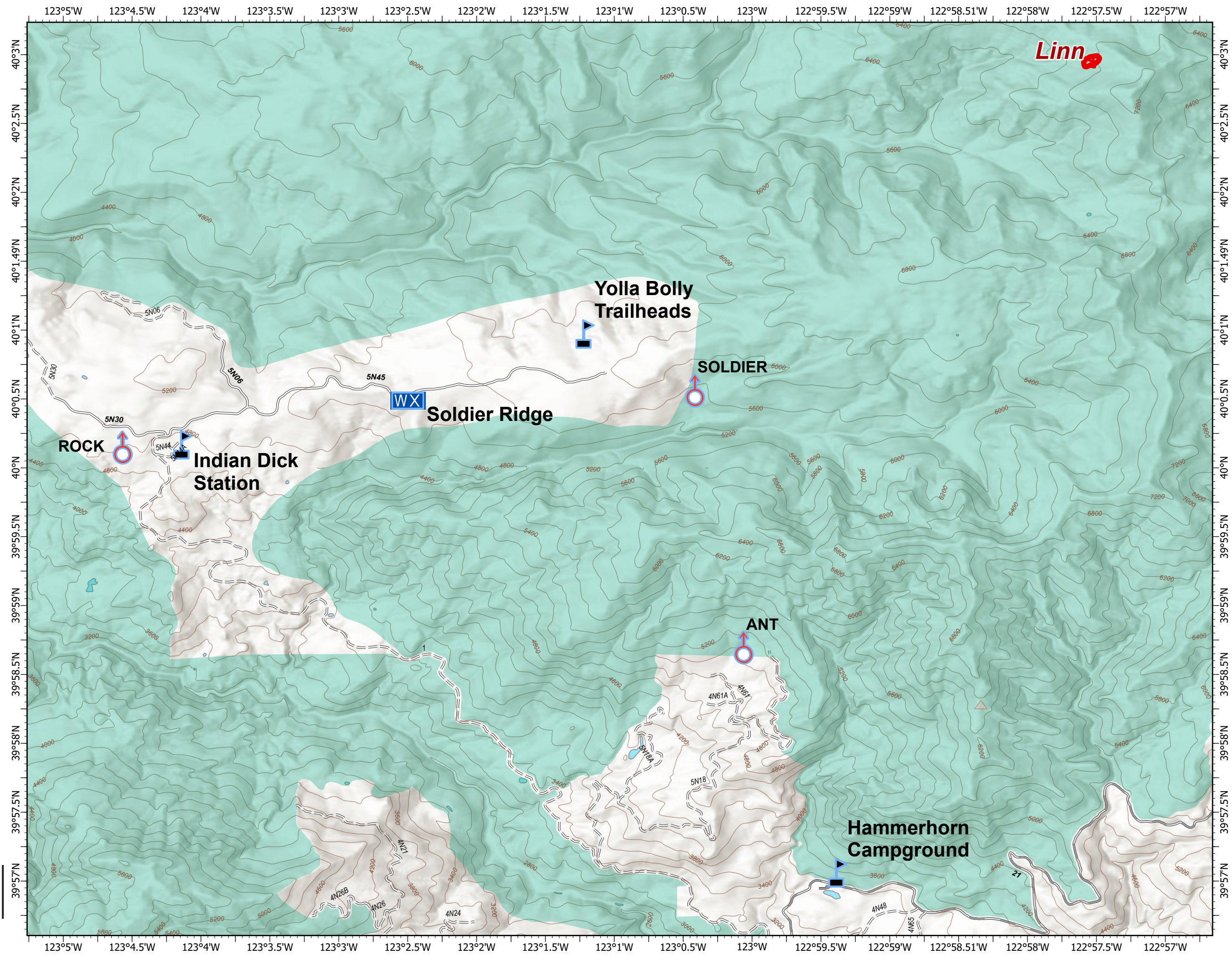


-  Mobile Weather Unit
-  Spot Fire
-  Value at Risk
-  Administrative Forest
-  Uncontrolled Fire Edge
-  Wildfire Daily Fire Perimeter
-  Wilderness



August Complex data symbolized with blue halos around Fire Event symbols.

NAD 1983 UTM Zone 10N  
 Acres from IR  
 Production Date/Time: 9/5/2020 12:00 AM





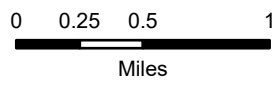
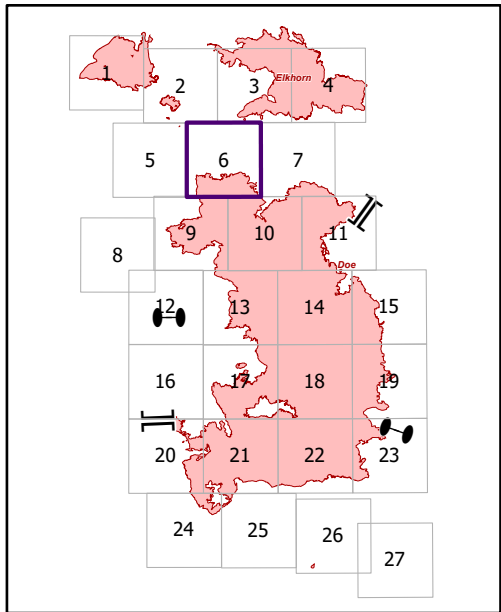
**IAP**  
 August Complex  
 CA-MNF-000753  
 09/05/2020 07:00  
 Appx 305,673 ac at  
 09/04/2020 1800

Page:

6

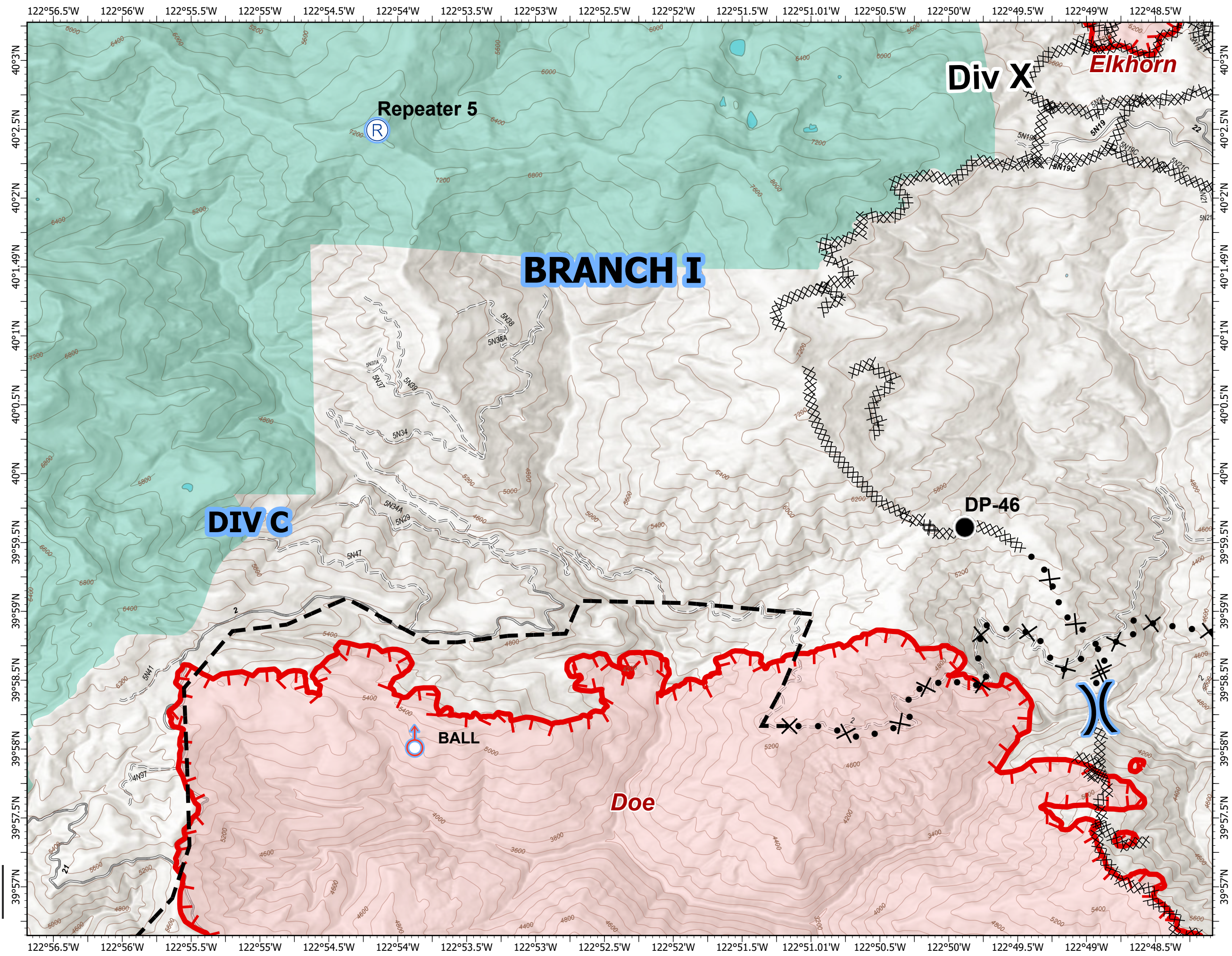


- Repeater
- Spot Fire
- Division Break
- Drop Point
- Division Break
- Administrative Forest
- Uncontrolled Fire Edge
- Completed Dozer Line
- Proposed Dozer Line
- Planned Fire Line
- Wildfire Daily Fire Perimeter
- Wilderness




August Complex data symbolized with blue halos around Fire Event symbols.

NAD 1983 UTM Zone 10N  
 Acres from IR  
 Production Date/Time: 9/5/2020 12:00 AM

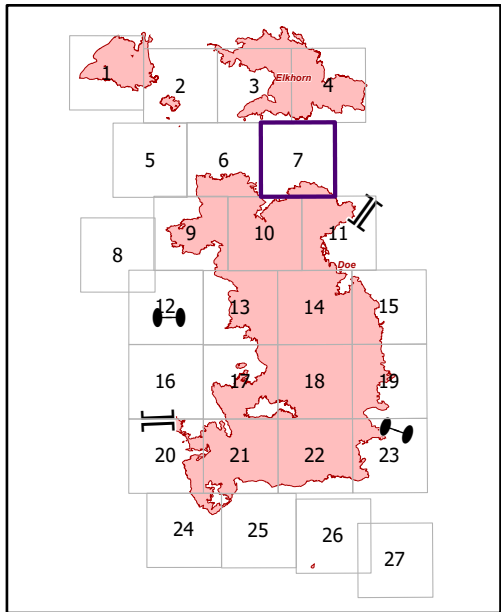







**IAP**  
 August Complex  
 CA-MNF-000753  
 09/05/2020 07:00  
 Appx 305,673 ac at  
 09/04/2020 1800

**Page:**  
**7**  


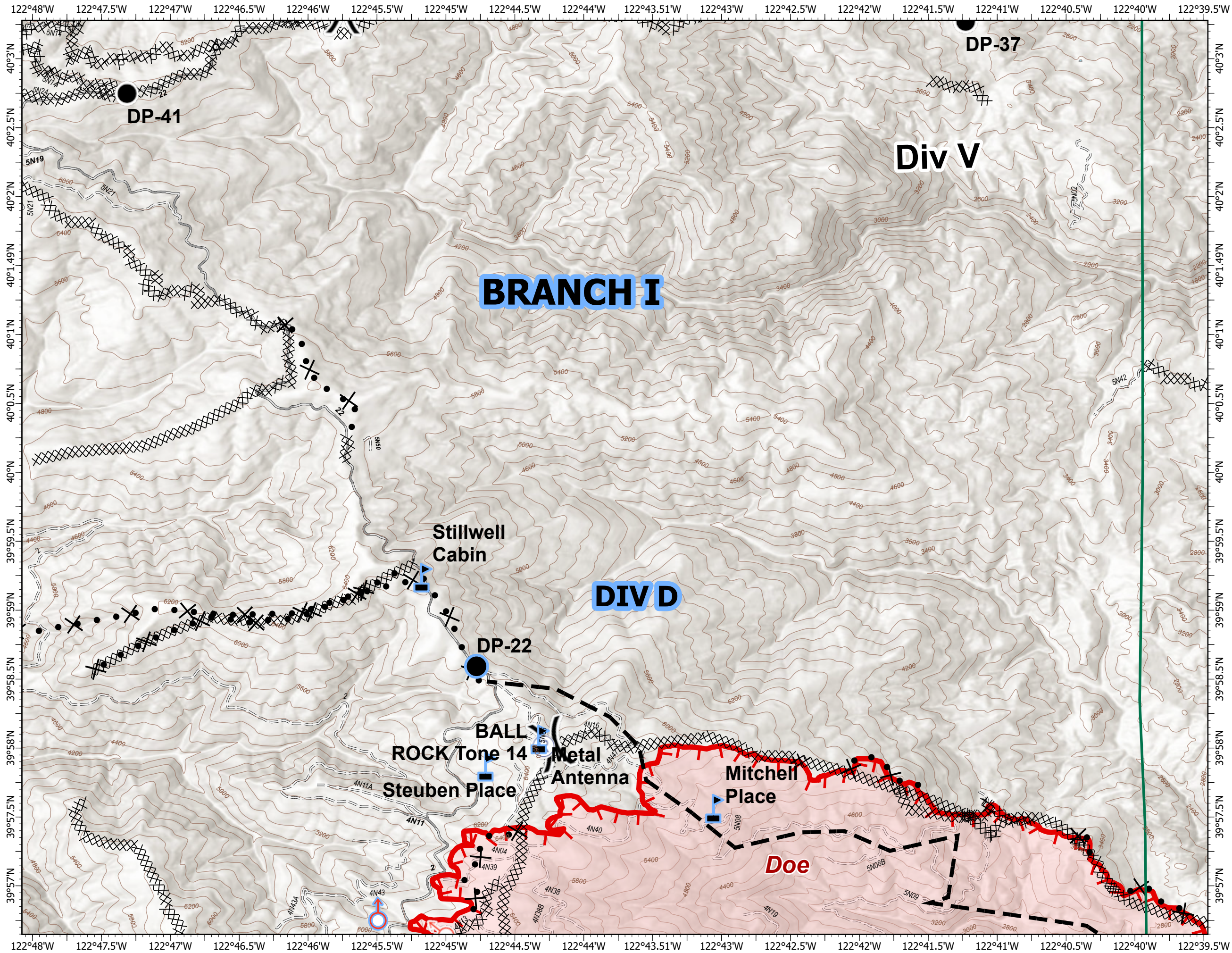
-  Drop Point
-  Spot Fire
-  Value at Risk
-  Drop Point
-  Repeater
-  Spot Fire
-  Division Break
-  Administrative Forest
-  Uncontrolled Fire Edge
-  Completed Dozer Line
-  Proposed Dozer Line
-  Planned Fire Line
-  Wildfire Daily Fire Perimeter

0 0.25 0.5 1  
 Miles

August Complex data  
 symbolized with blue halos  
 around Fire Event symbols.

NAD 1983 UTM Zone 10N  
 Acres from IR  
 Production Date/Time: 9/5/2020 12:00 AM





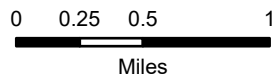
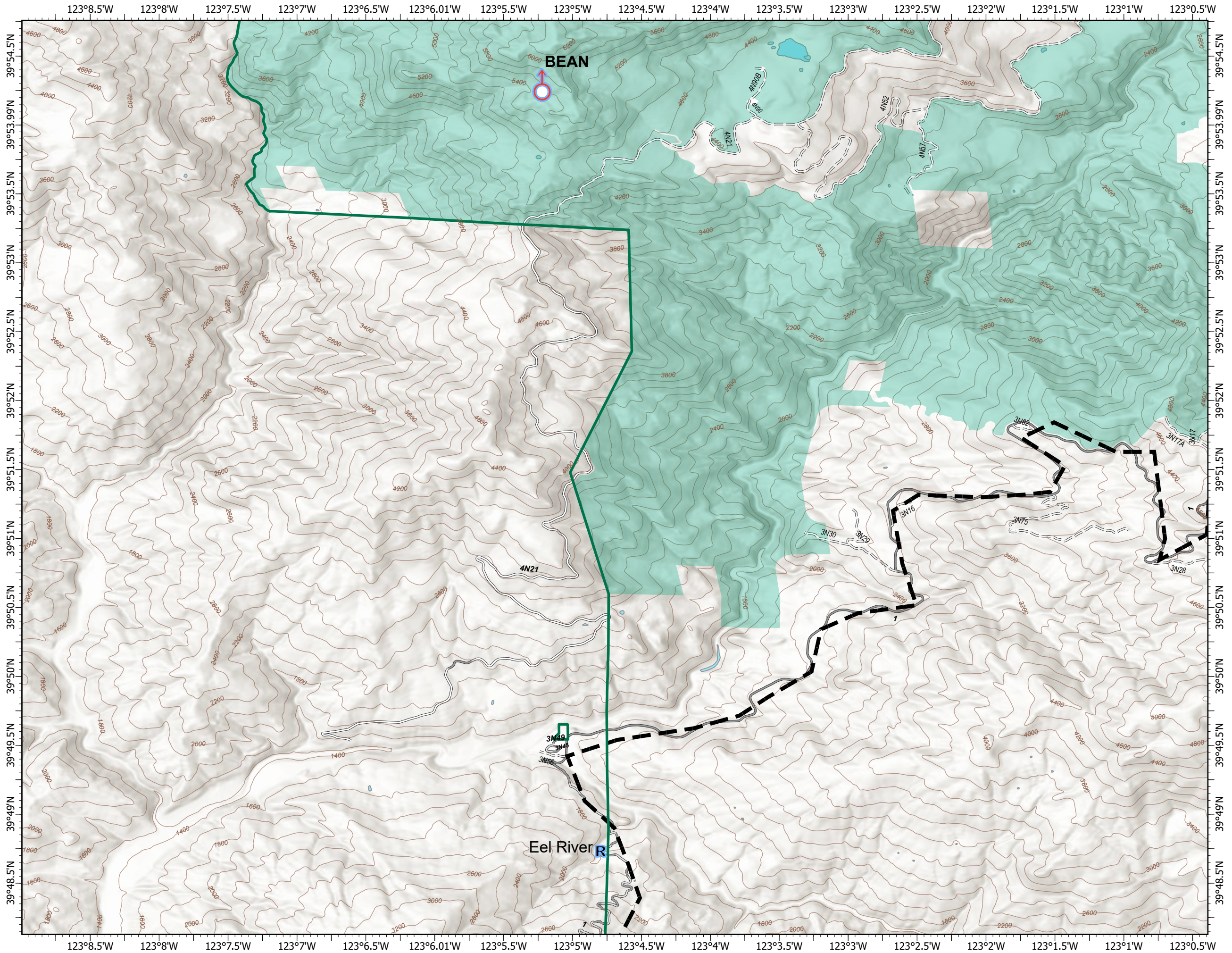
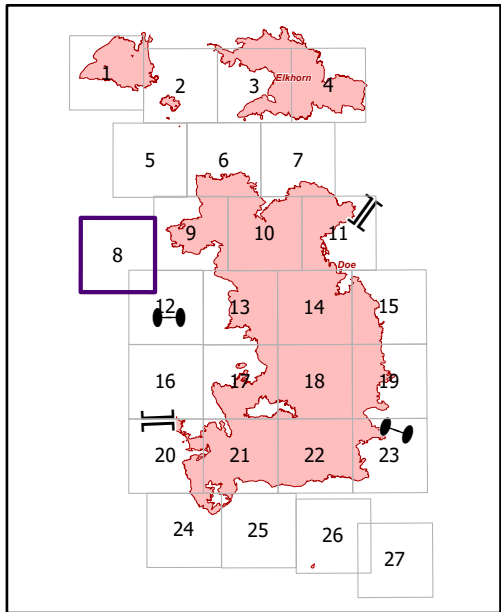
**IAP**  
 August Complex  
 CA-MNF-000753  
 09/05/2020 07:00  
 Appx 305,673 ac at  
 09/04/2020 1800

Page:

8



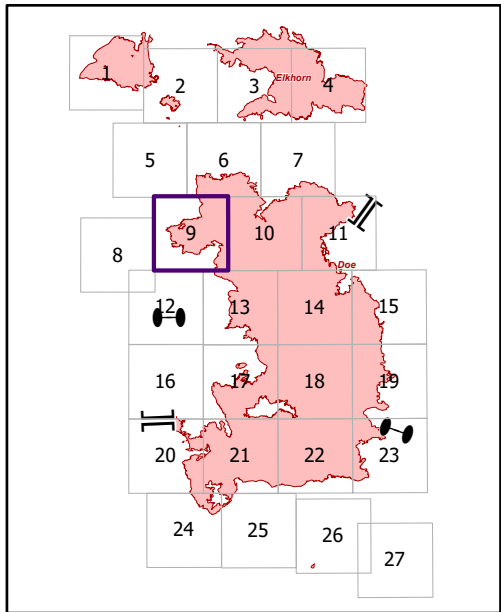
- R Resource Location
- Spot Fire
- Administrative Forest
- Planned Fire Line
- Wilderness



August Complex data symbolized with blue halos around Fire Event symbols.

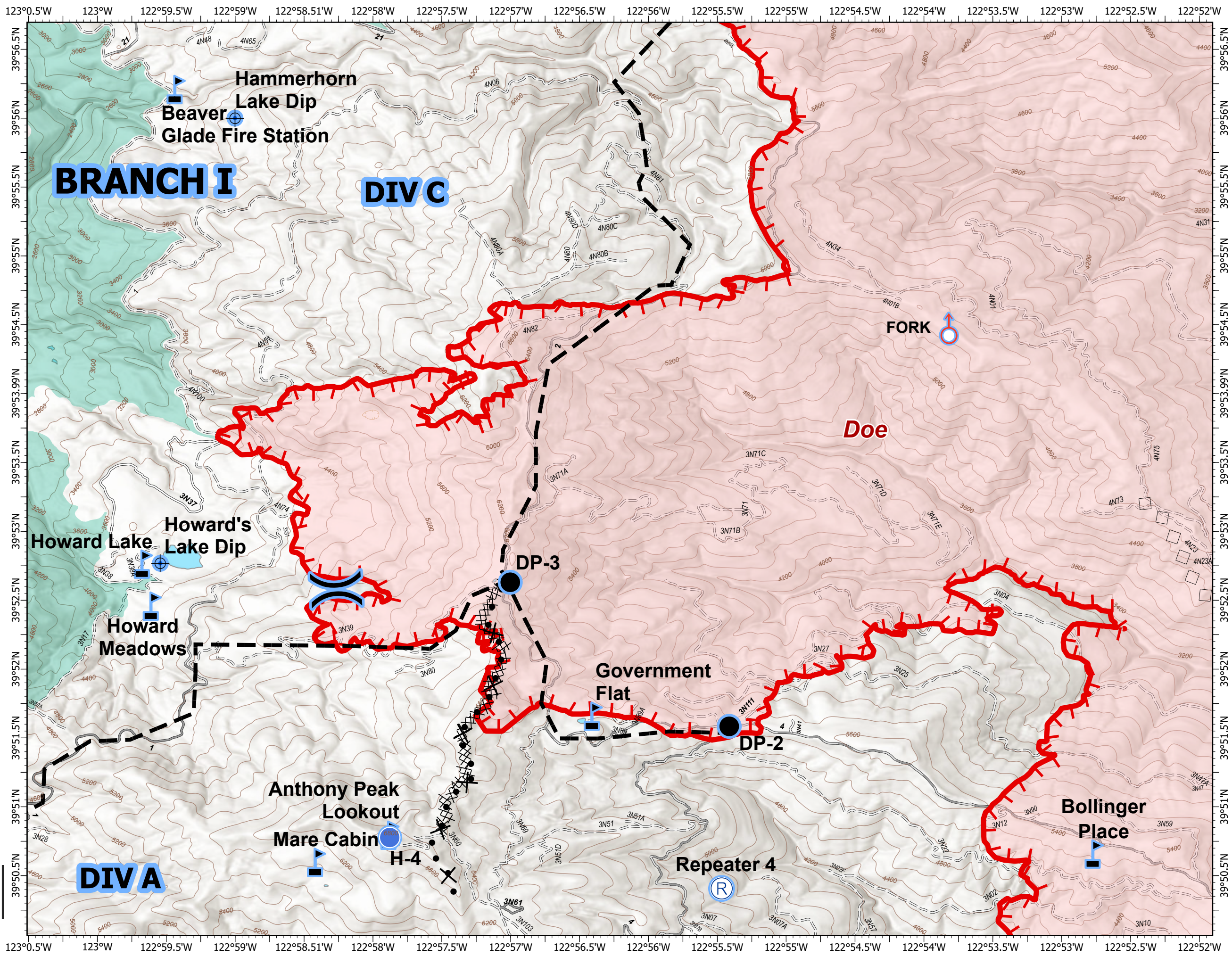


-  Dip Site
-  Drop Point
-  Helispot
-  Repeater
-  Spot Fire
-  Value at Risk
-  Division Break
-  Administrative Forest
-  Uncontrolled Fire Edge
-  Completed Dozer Line
-  Proposed Dozer Line
-  Planned Fire Line
-  Aerial Retardant Drop
-  Wildfire Daily Fire Perimeter
-  Wilderness




0 0.25 0.5 1  
 Miles










August Complex data  
 symbolized with blue halos  
 around Fire Event symbols.

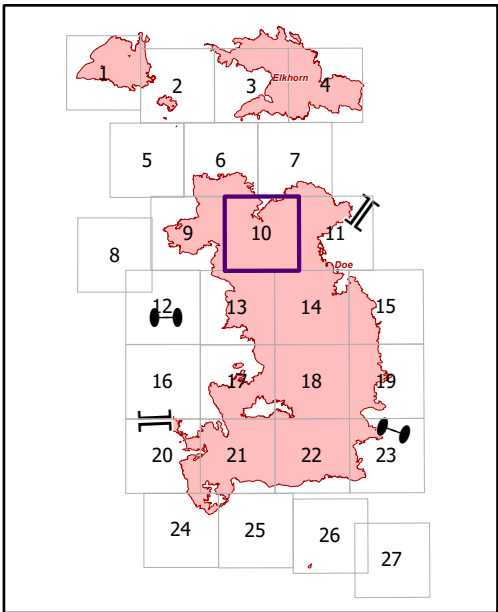







**IAP**  
 August Complex  
 CA-MNF-000753  
 09/05/2020 07:00  
 Appx 305,673 ac at  
 09/04/2020 1800

**Page:**  
**10**  


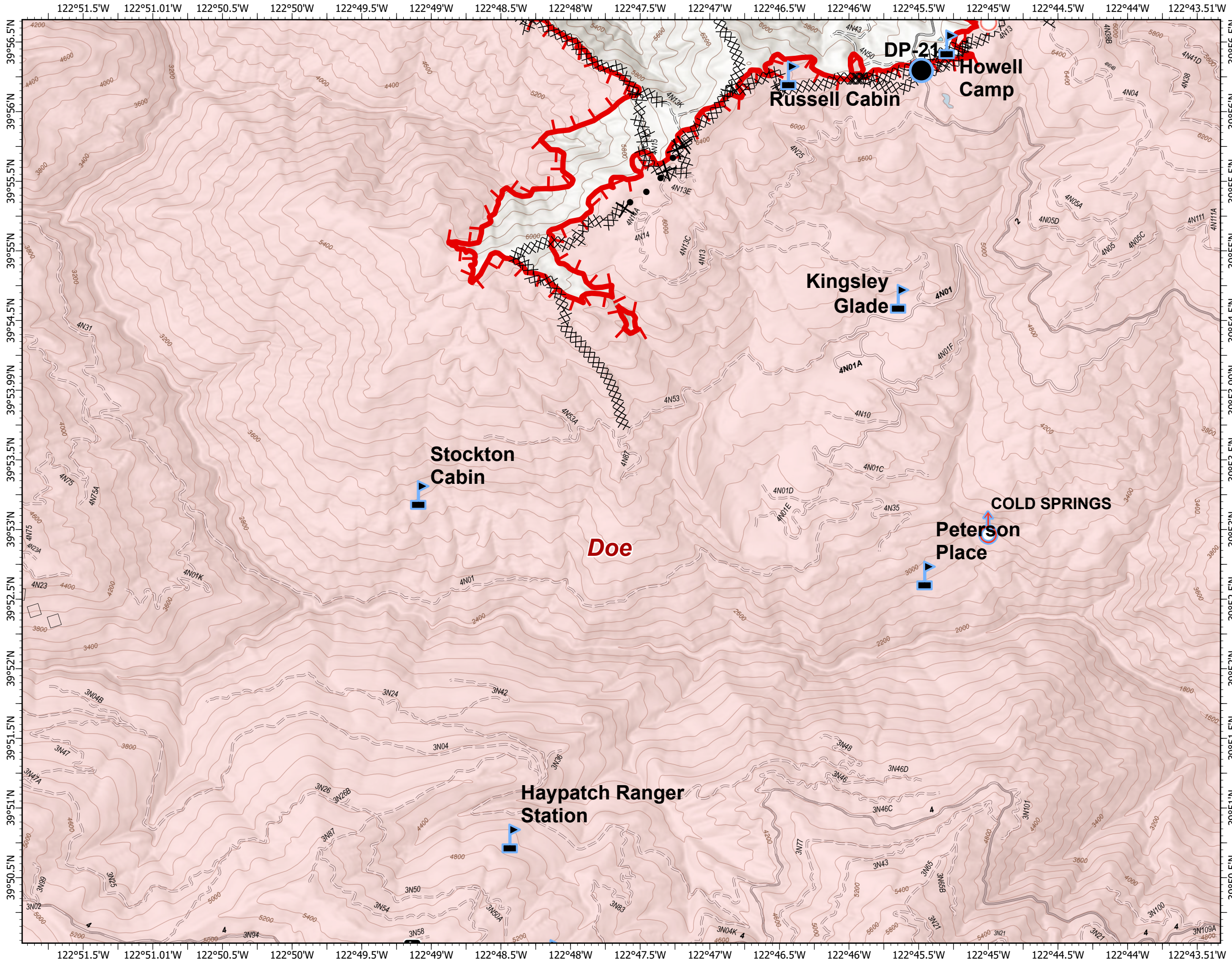
-  Drop Point
-  Spot Fire
-  Structure Wrap
-  Value at Risk
-  Spot Fire
-  Administrative Forest
-  Uncontrolled Fire Edge
-  Completed Dozer Line
-  Proposed Dozer Line
-  Aerial Retardant Drop
-  Wildfire Daily Fire Perimeter



0 0.25 0.5 1  
 Miles

August Complex data symbolized with blue halos around Fire Event symbols.





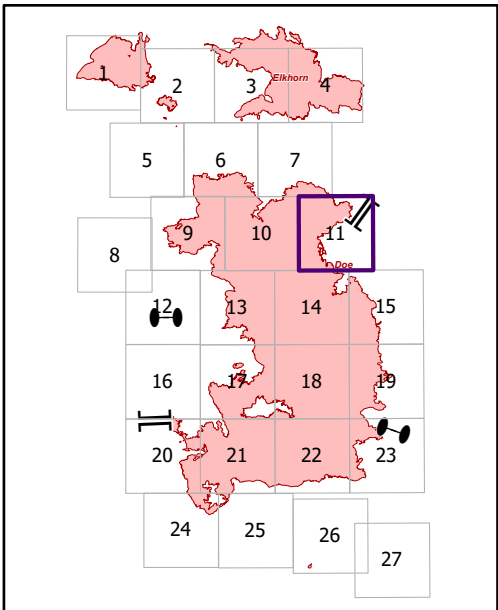
**IAP**  
 August Complex  
 CA-MNF-000753  
 09/05/2020 07:00  
 Appx 305,673 ac at  
 09/04/2020 1800

Page:

11



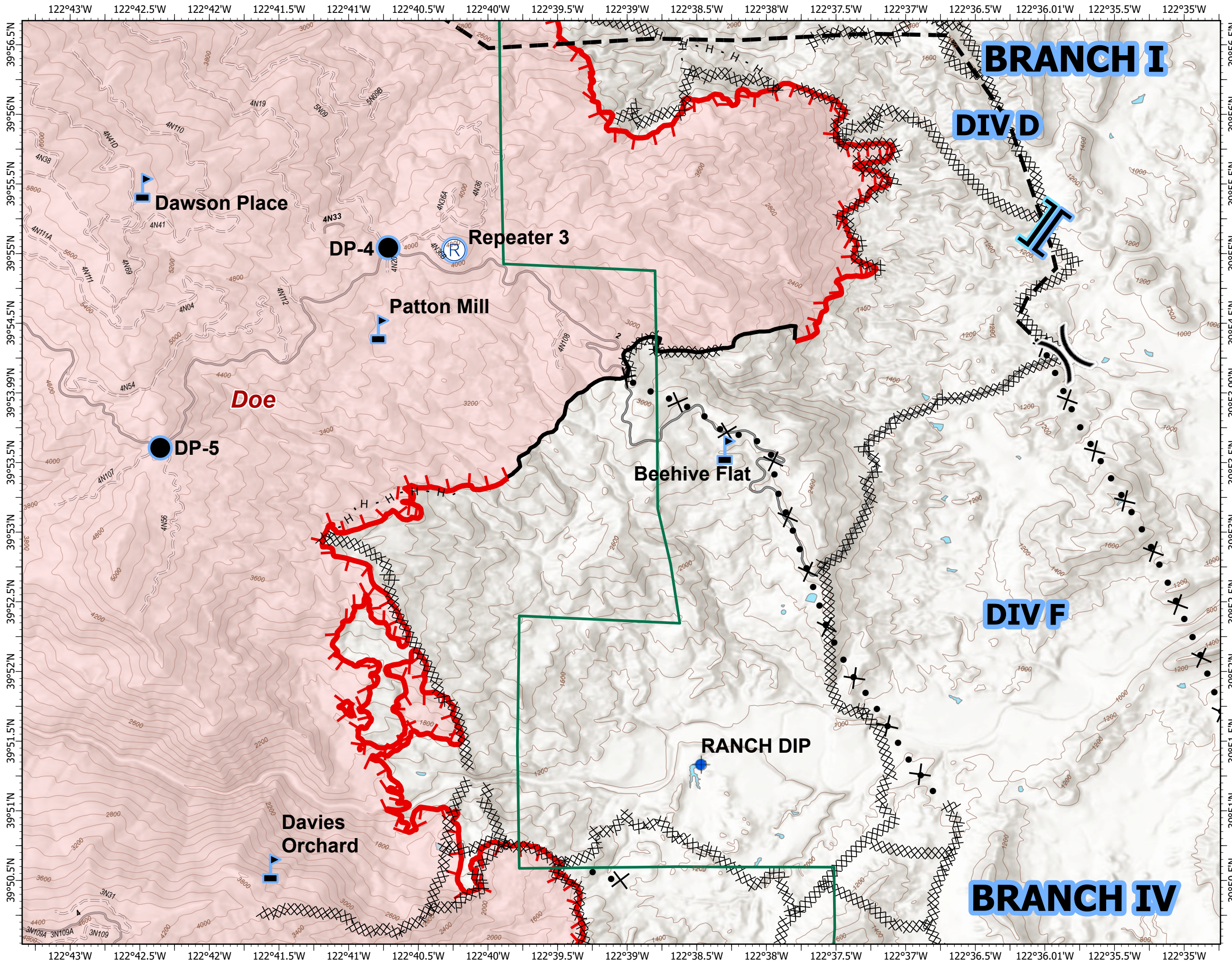
- Drop Point
- Repeater
- Value at Risk
- Branch Break
- Dip Site
- Division Break
- Administrative Forest
- Uncontrolled Fire Edge
- Contained Line
- Completed Dozer Line
- Completed Hand Line
- Proposed Dozer Line
- Planned Fire Line
- Wildfire Daily Fire Perimeter



0 0.25 0.5 1  
 Miles

August Complex data  
 symbolized with blue halos  
 around Fire Event symbols.

NAD 1983 UTM Zone 10N  
 Acres from IR  
 Production Date/Time: 9/5/2020 12:01 AM





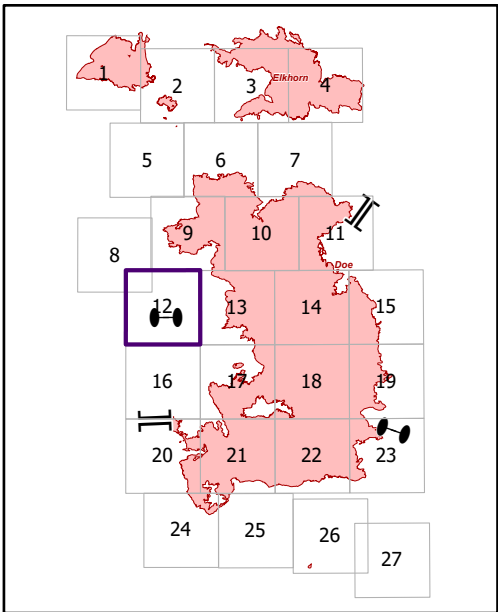
**IAP**  
 August Complex  
 CA-MNF-000753  
 09/05/2020 07:00  
 Appx 305,673 ac at  
 09/04/2020 1800

Page:

12



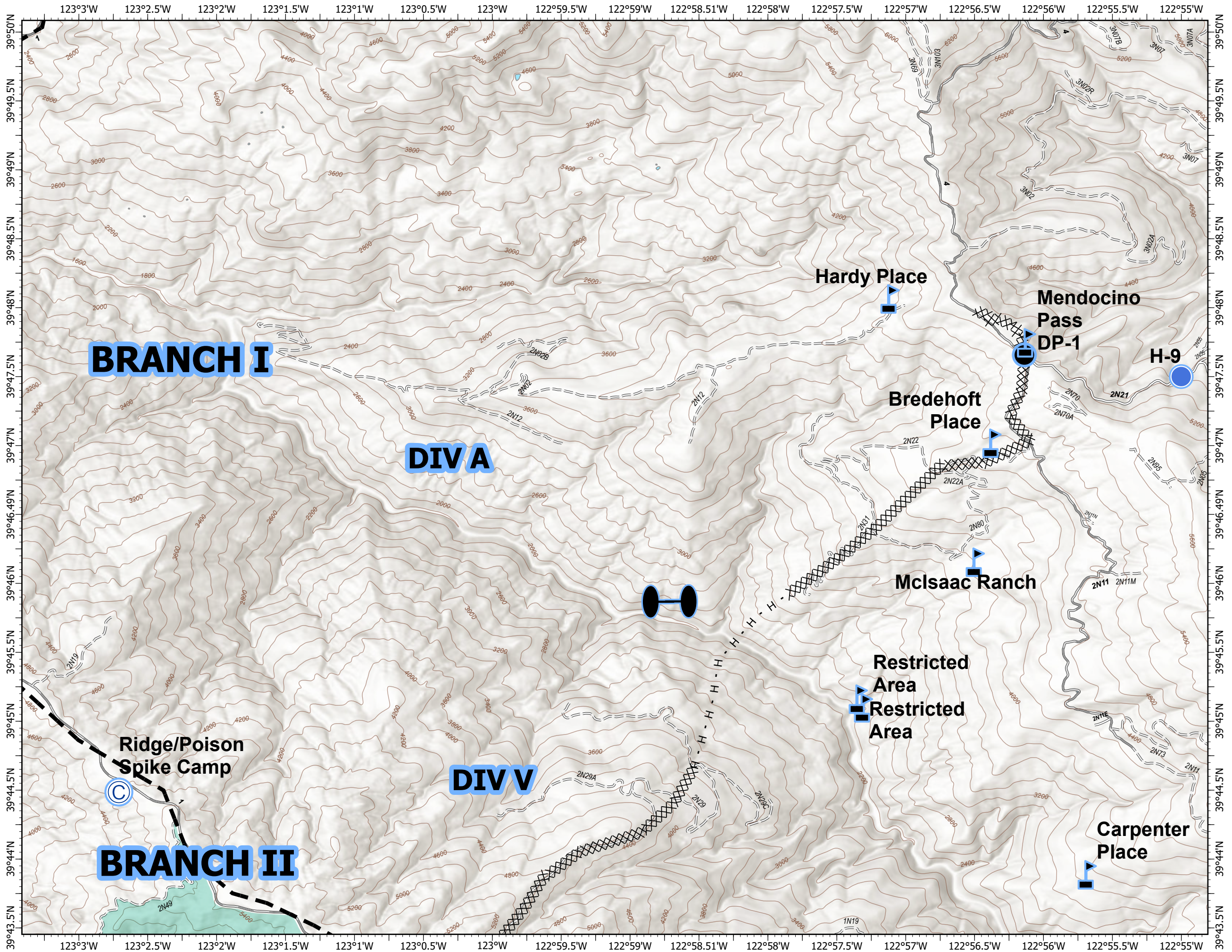
- Camp
- Drop Point
- Helispot
- Value at Risk
- Zone Break
- Administrative Forest
- Completed Dozer Line
- Completed Hand Line
- Planned Fire Line
- Wilderness



0 0.25 0.5 1  
 Miles


August Complex data  
 symbolized with blue halos  
 around Fire Event symbols.

NAD 1983 UTM Zone 10N  
 Acres from IR  
 Production Date/Time: 9/5/2020 12:01 AM

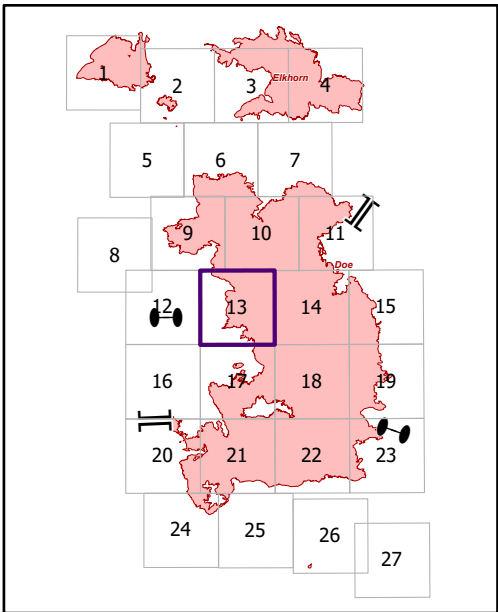




**IAP**  
 August Complex  
 CA-MNF-000753  
 09/05/2020 07:00  
 Appx 305,673 ac at  
 09/04/2020 1800

**Page:**  
**13**  


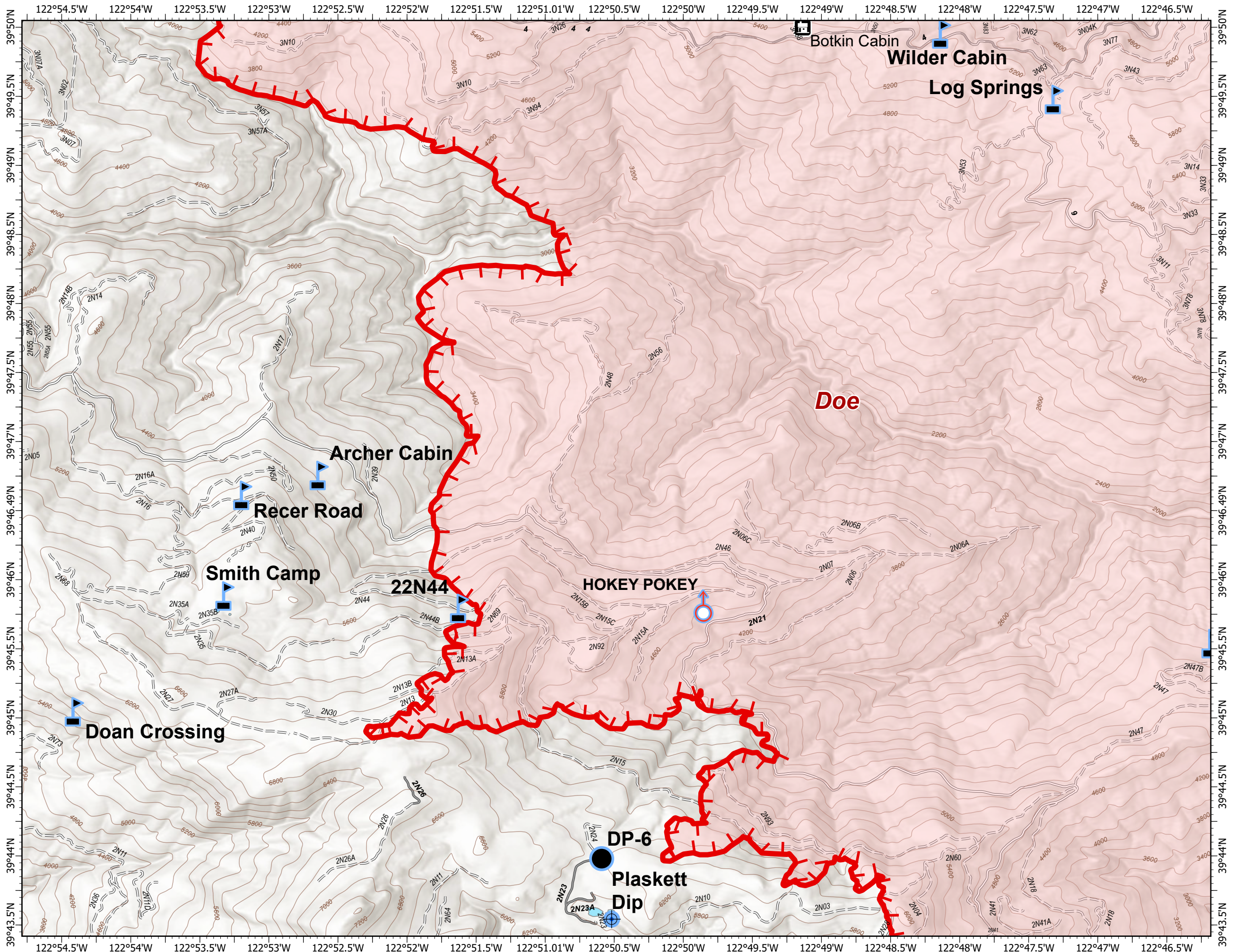
-  Dip Site
-  Drop Point
-  Spot Fire
-  Structure Wrap
-  Value at Risk
-  Administrative Forest
-  Uncontrolled Fire Edge
-  Wildfire Daily Fire Perimeter



0 0.25 0.5 1  
 Miles









August Complex data  
 symbolized with blue halos  
 around Fire Event symbols.

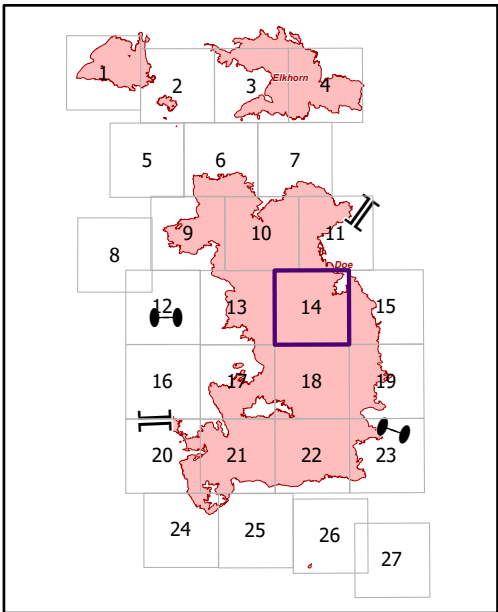
NAD 1983 UTM Zone 10N  
 Acres from IR  
 Production Date/Time: 9/5/2020 12:01 AM





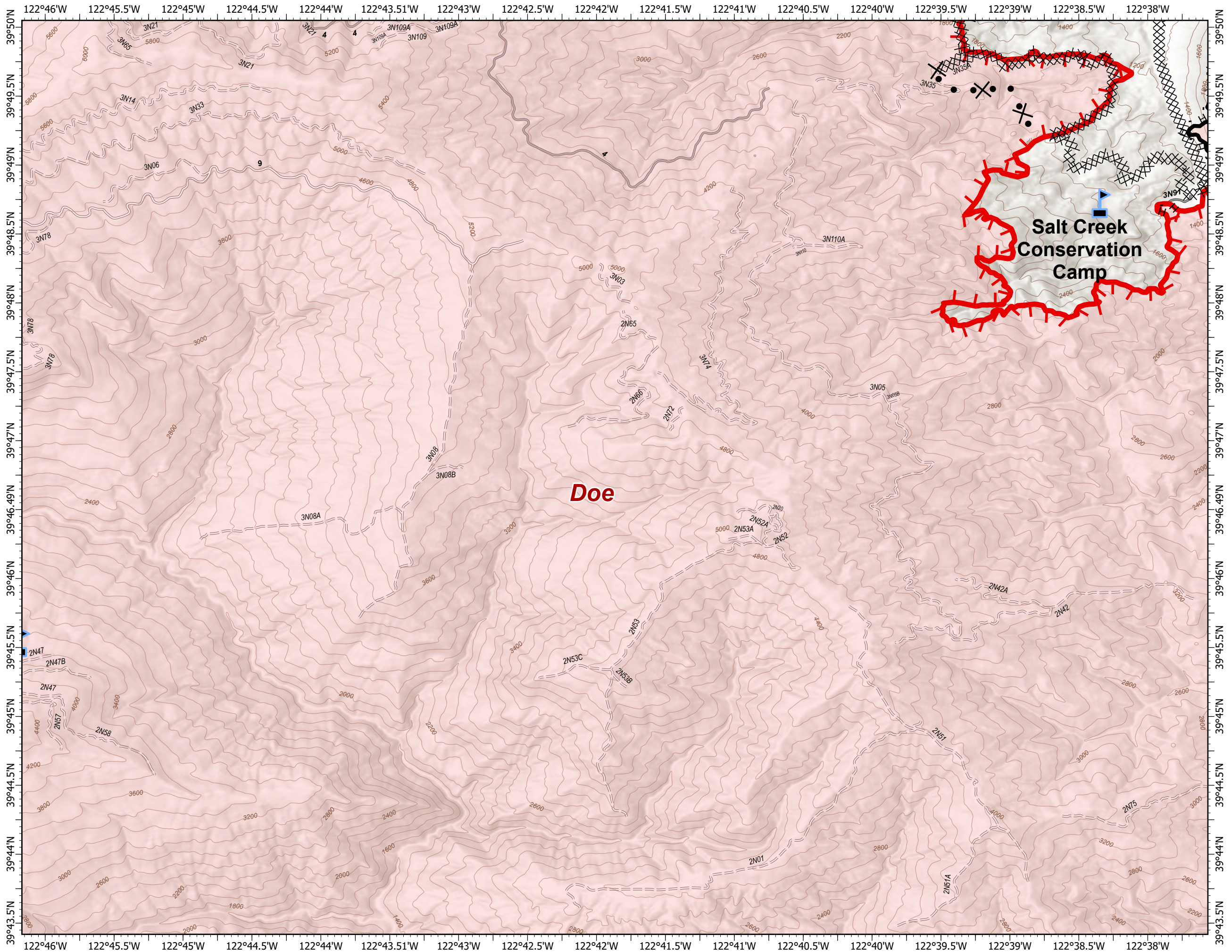


-  Value at Risk
-  Administrative Forest
-  Uncontrolled Fire Edge
-  Contained Line
-  Completed Dozer Line
-  Completed Hand Line
-  Proposed Dozer Line
-  Wildfire Daily Fire Perimeter



0 0.25 0.5 1  
 Miles

August Complex data  
 symbolized with blue halos  
 around Fire Event symbols.





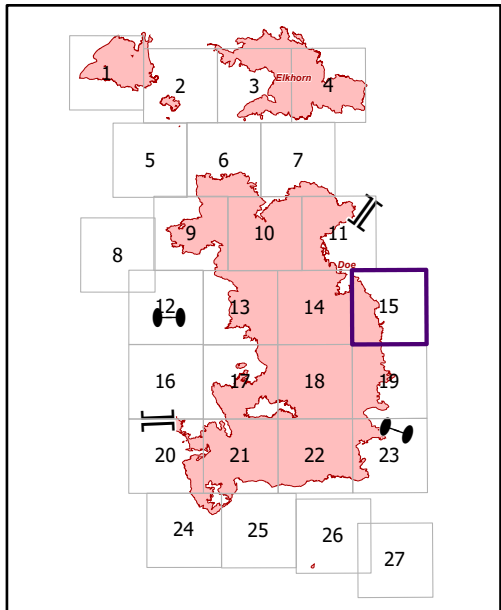
**IAP**  
 August Complex  
 CA-MNF-000753  
 09/05/2020 07:00  
 Appx 305,673 ac at  
 09/04/2020 1800

Page:

15



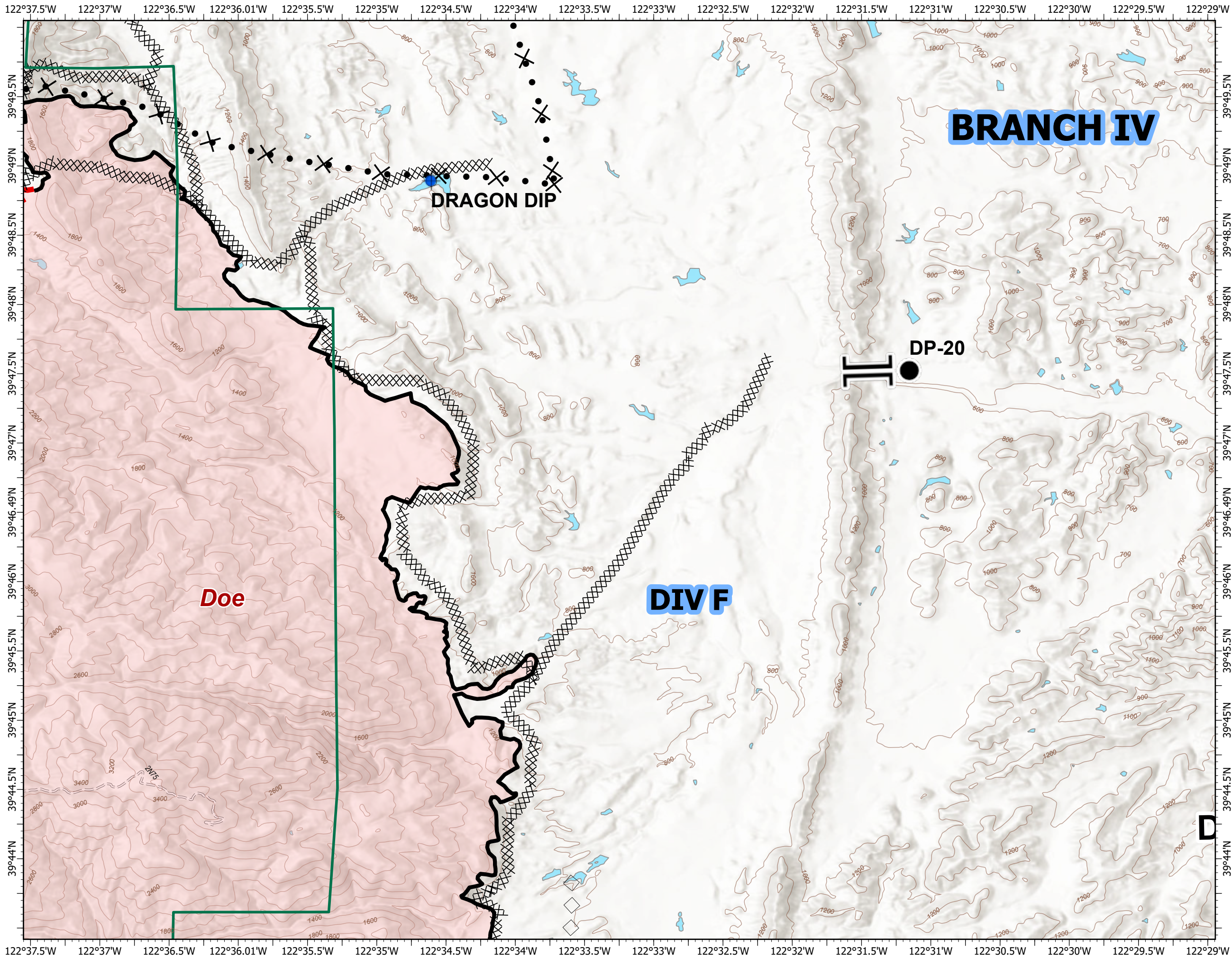
- Dip Site
- Drop Point
- Branch Break
- Administrative Forest
- Uncontrolled Fire Edge
- Contained Line
- Completed Dozer Line
- Completed Hand Line
- Proposed Dozer Line
- Aerial Retardant Drop
- Wildfire Daily Fire Perimeter



0 0.25 0.5 1  
 Miles

August Complex data  
 symbolized with blue halos  
 around Fire Event symbols.

NAD 1983 UTM Zone 10N  
 Acres from IR  
 Production Date/Time: 9/5/2020 12:01 AM





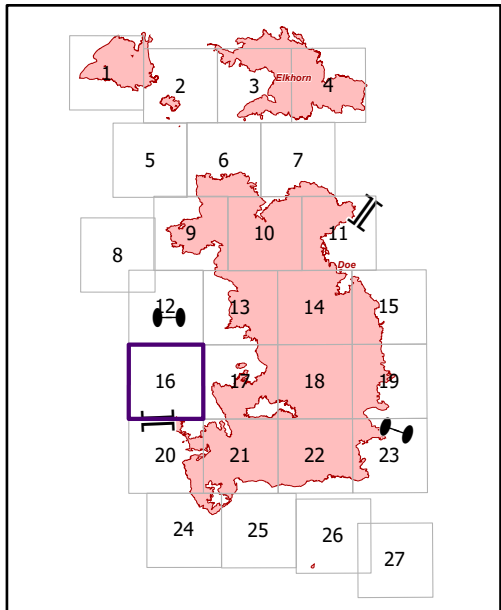
**IAP**  
 August Complex  
 CA-MNF-000753  
 09/05/2020 07:00  
 Appx 305,673 ac at  
 09/04/2020 1800

Page:

16



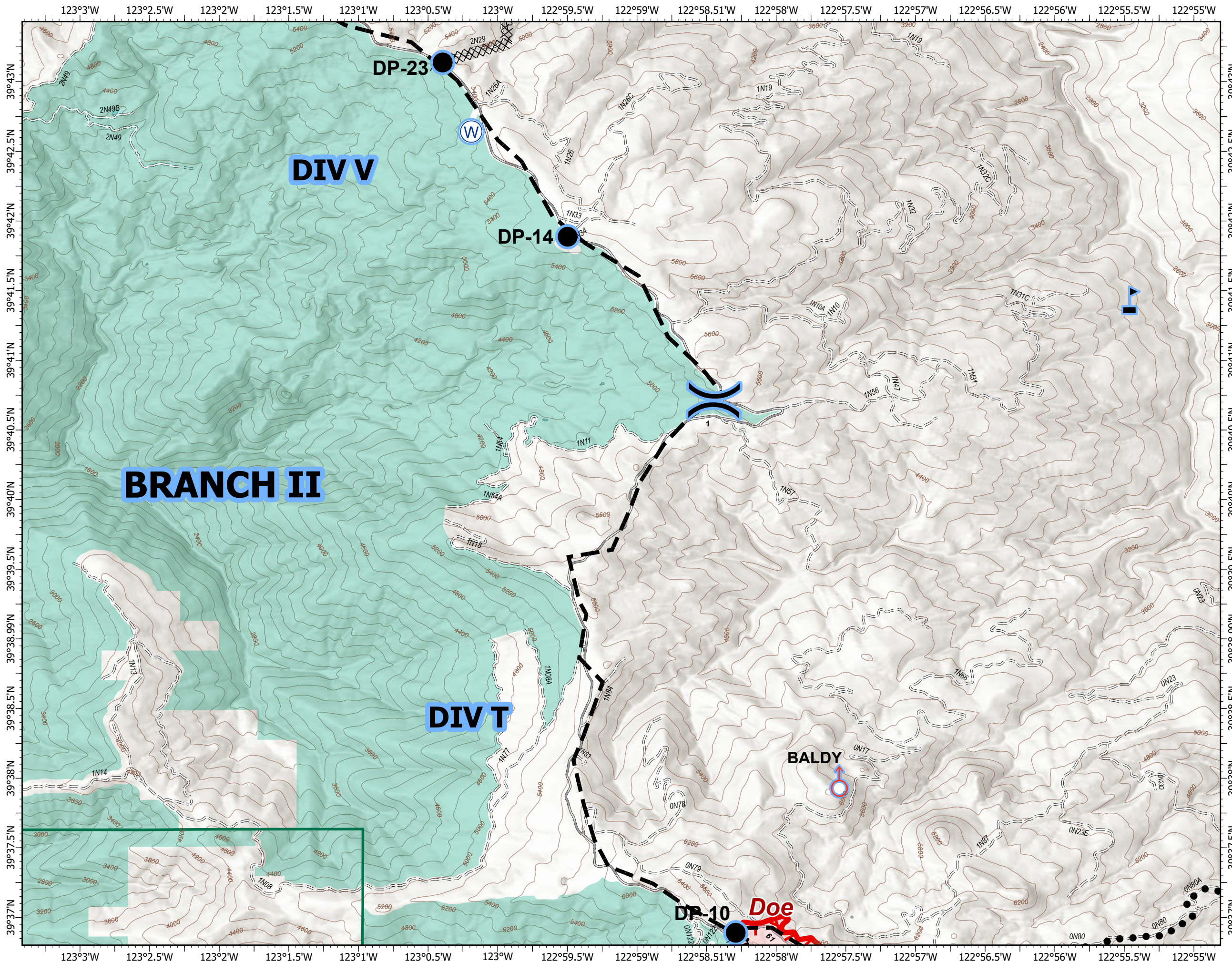
- Drop Point
- Spot Fire
- Water Source
- Value at Risk
- Division Break
- Administrative Forest
- Uncontrolled Fire Edge
- Completed Dozer Line
- Planned Fire Line
- Planned Secondary Line
- Wildfire Daily Fire Perimeter
- Wilderness



0 0.25 0.5 1  
 Miles


August Complex data  
 symbolized with blue halos  
 around Fire Event symbols.













NAD 1983 UTM Zone 10N  
 Acres from IR  
 Production Date/Time: 9/5/2020 12:01 AM

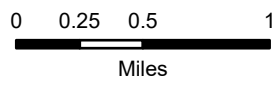
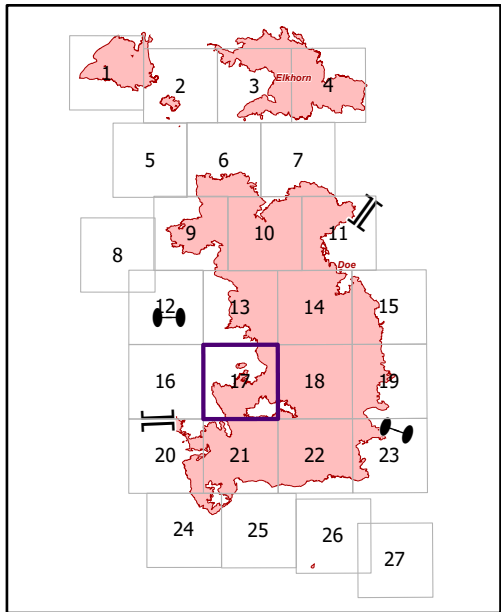




**IAP**  
 August Complex  
 CA-MNF-000753  
 09/05/2020 07:00  
 Appx 305,673 ac at  
 09/04/2020 1800

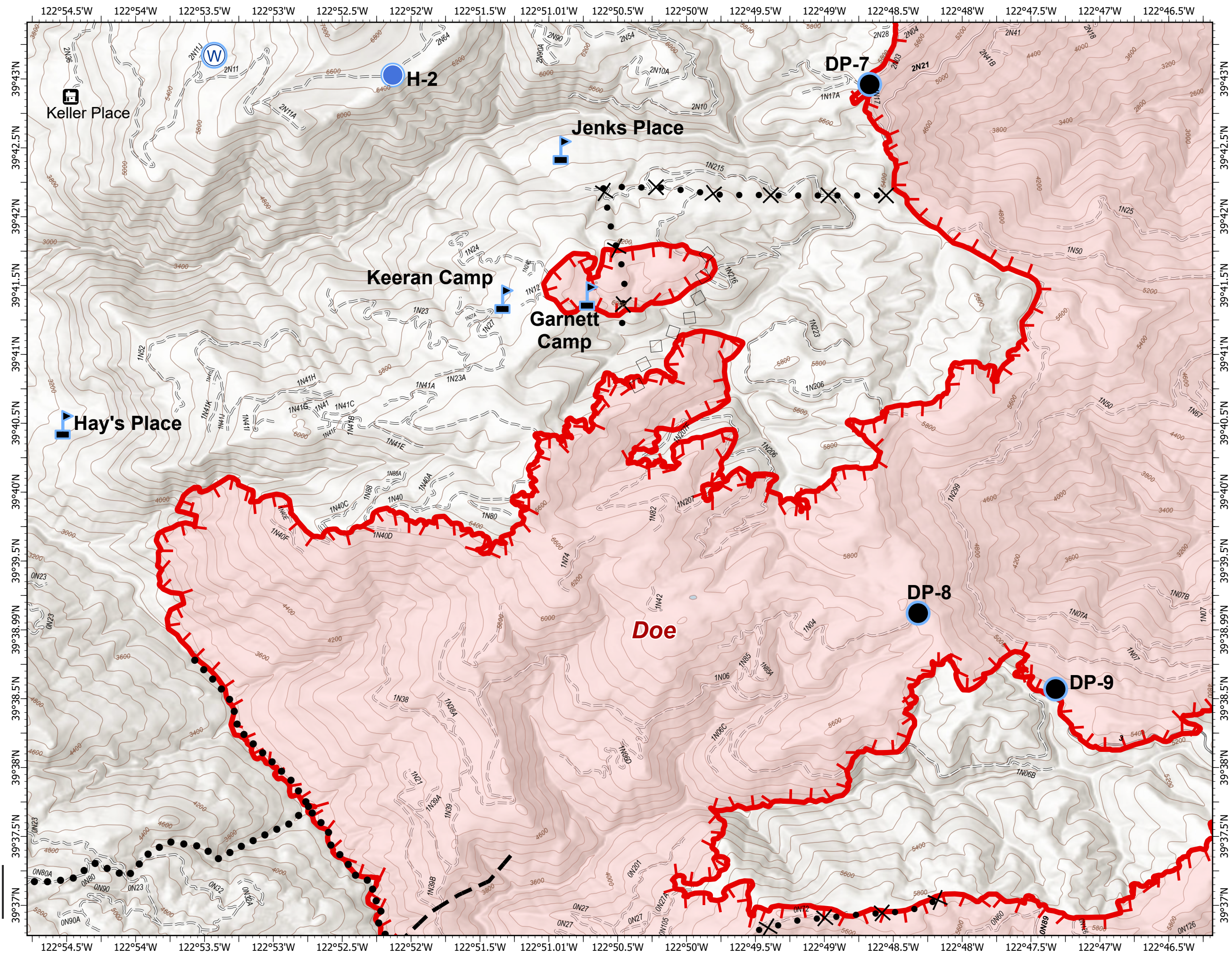
**Page:**  
**17**  


-  Dip Site
-  Drop Point
-  Helispot
-  Structure Wrap
-  Water Source
-  Value at Risk
-  Administrative Forest
-  Uncontrolled Fire Edge
-  Proposed Dozer Line
-  Planned Fire Line
-  Planned Secondary Line
-  Aerial Retardant Drop
-  Wildfire Daily Fire Perimeter



August Complex data  
 symbolized with blue halos  
 around Fire Event symbols.

NAD 1983 UTM Zone 10N  
 Acres from IR  
 Production Date/Time: 9/5/2020 12:02 AM





**IAP**  
 August Complex  
 CA-MNF-000753

09/05/2020 07:00

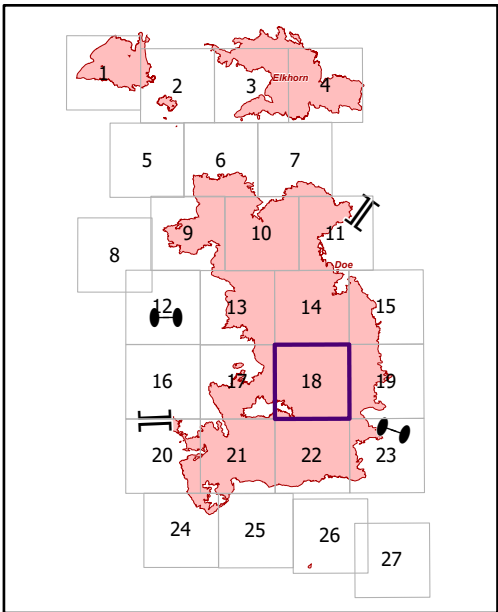
Appx 305,673 ac at  
 09/04/2020 1800

Page:

18



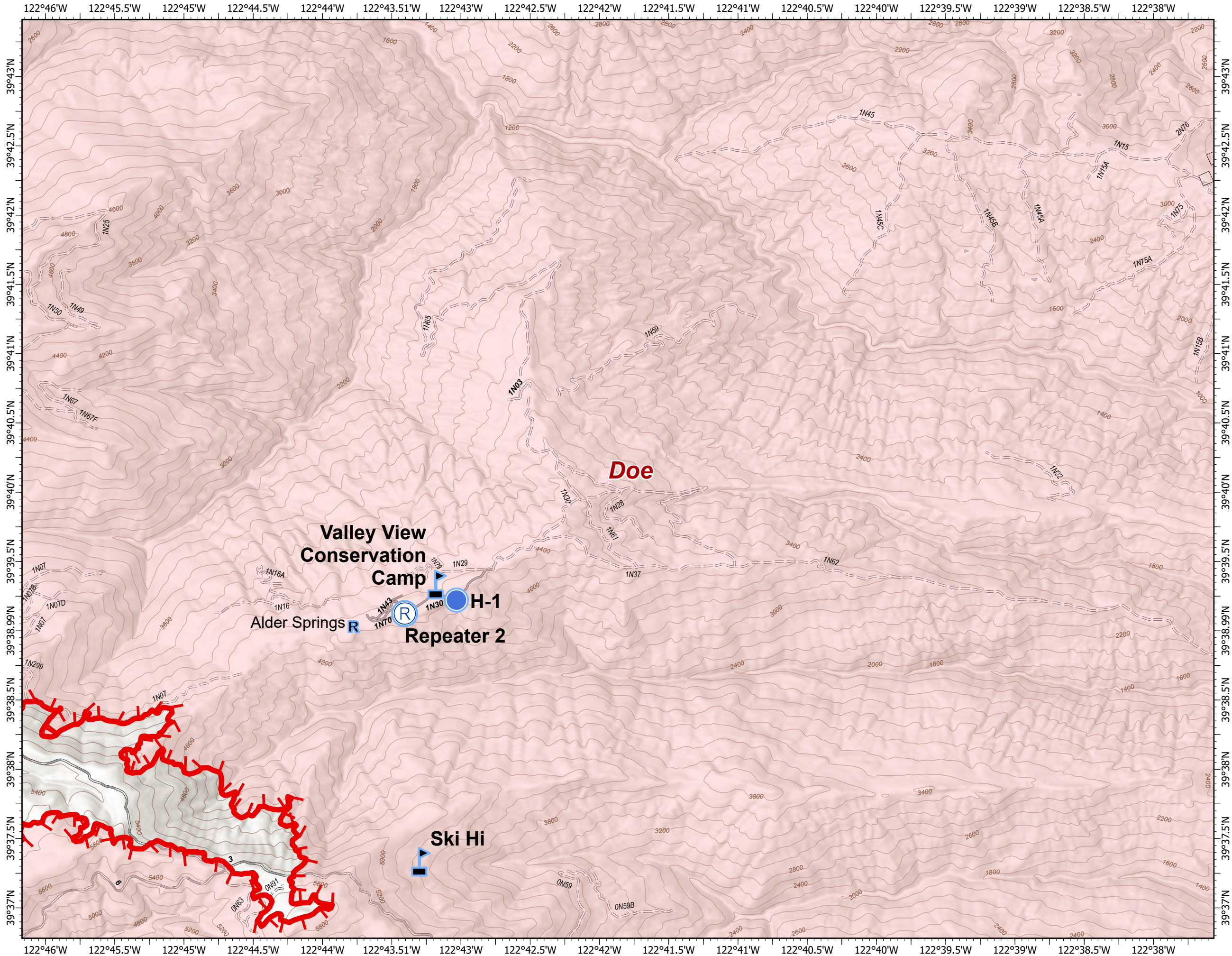
- Helispot
- Ⓡ Repeater
- R Resource Location
- ⚓ Value at Risk
- Administrative Forest
- Uncontrolled Fire Edge
- Aerial Retardant Drop
- Wildfire Daily Fire Perimeter



0 0.25 0.5 1  
 Miles

August Complex data symbolized with blue halos around Fire Event symbols.

NAD 1983 UTM Zone 10N  
 Acres from IR  
 Production Date/Time: 9/5/2020 12:02 AM





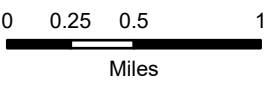
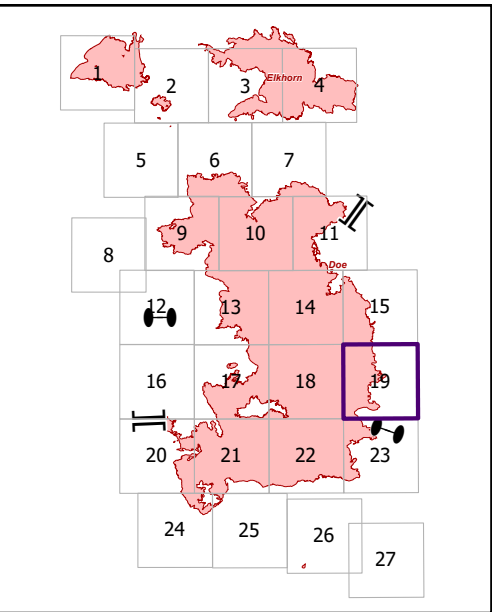
**IAP**  
 August Complex  
 CA-MNF-000753  
 09/05/2020 07:00  
 Appx 305,673 ac at  
 09/04/2020 1800

Page:

19

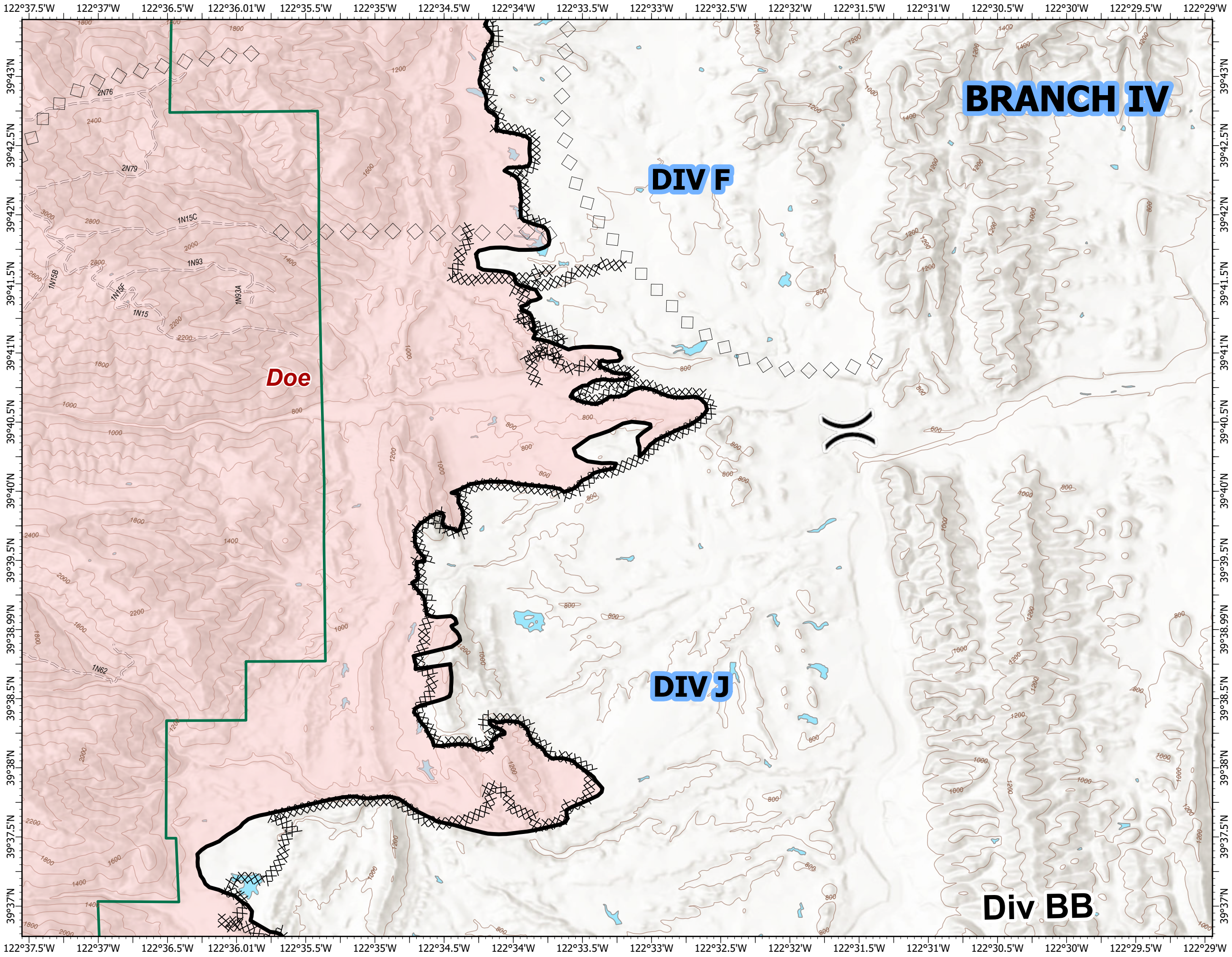


- Division Break
- Administrative Forest
- Contained Line
- Completed Dozer Line
- Aerial Retardant Drop
- Wildfire Daily Fire Perimeter




August Complex data  
 symbolized with blue halos  
 around Fire Event symbols.
















NAD 1983 UTM Zone 10N  
 Acres from IR  
 Production Date/Time: 9/5/2020 12:02 AM

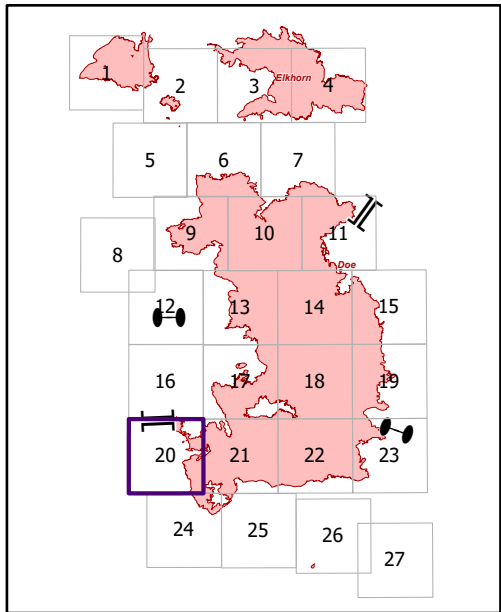




**IAP**  
 August Complex  
 CA-MNF-000753  
 09/05/2020 07:00  
 Appx 305,673 ac at  
 09/04/2020 1800

**Page:**  
**20**  


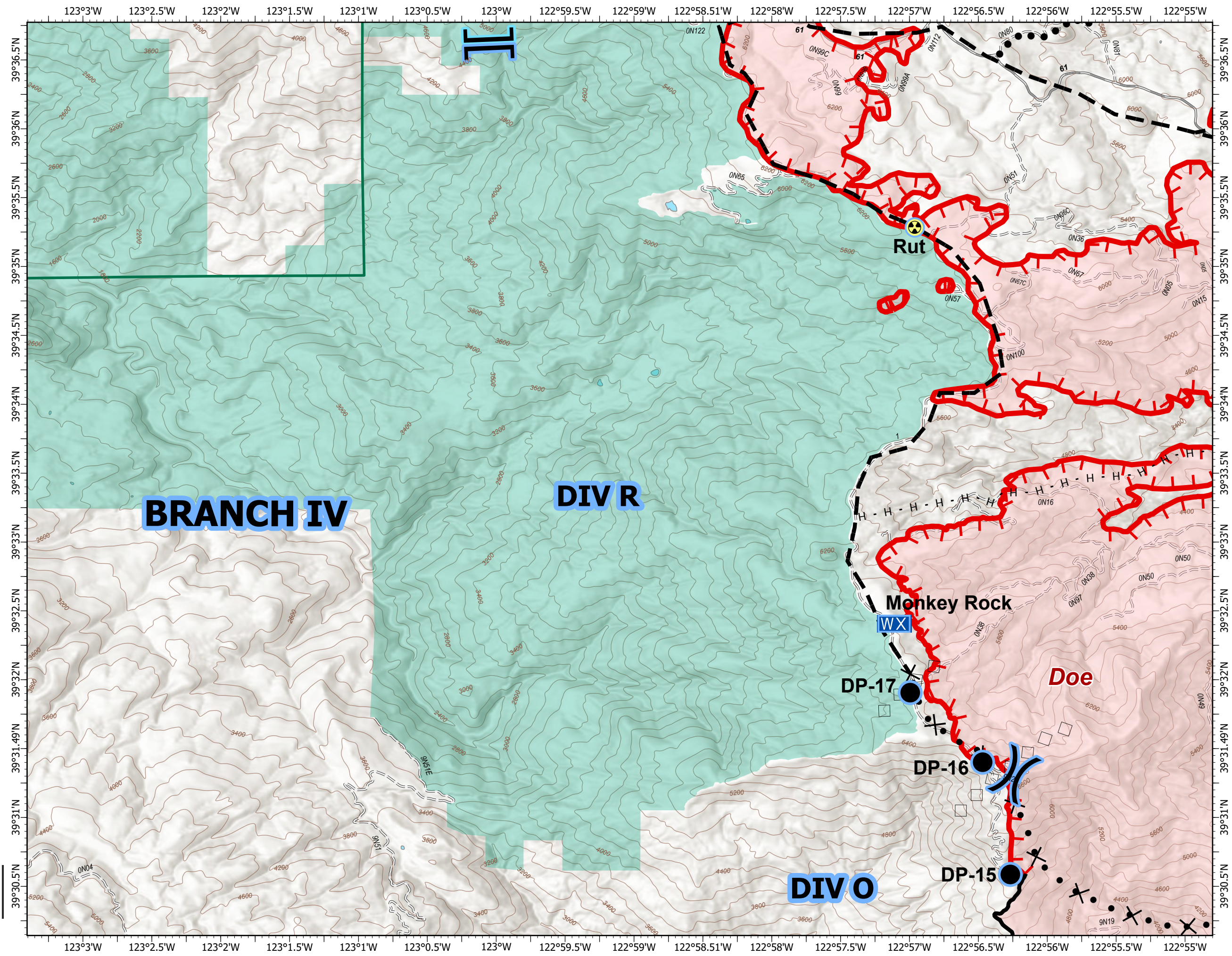
-  Drop Point
-  Hazard
-  Mobile Weather Unit
-  Division Break
-  Branch Break
-  Administrative Forest
-  Uncontrolled Fire Edge
-  Contained Line
-  Completed Hand Line
-  Proposed Dozer Line
-  Planned Fire Line
-  Planned Secondary Line
-  Aerial Retardant Drop
-  Wildfire Daily Fire Perimeter
-  Wilderness



0 0.25 0.5 1  
 Miles


August Complex data  
 symbolized with blue halos  
 around Fire Event symbols.
















NAD 1983 UTM Zone 10N  
 Acres from IR  
 Production Date/Time: 9/5/2020 12:02 AM

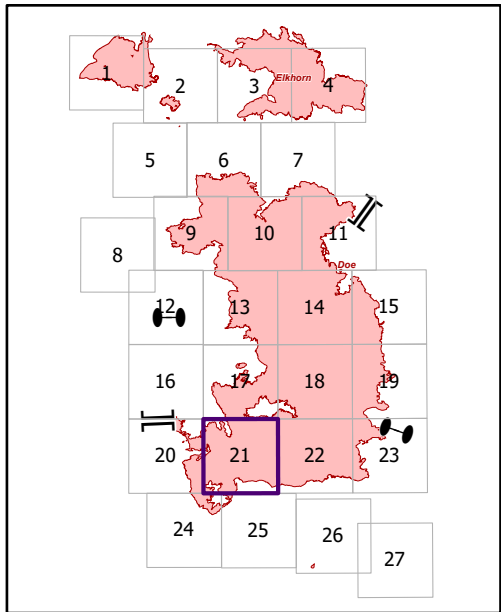




**IAP**  
 August Complex  
 CA-MNF-000753  
 09/05/2020 07:00  
 Appx 305,673 ac at  
 09/04/2020 1800

**Page:**  
**21**  


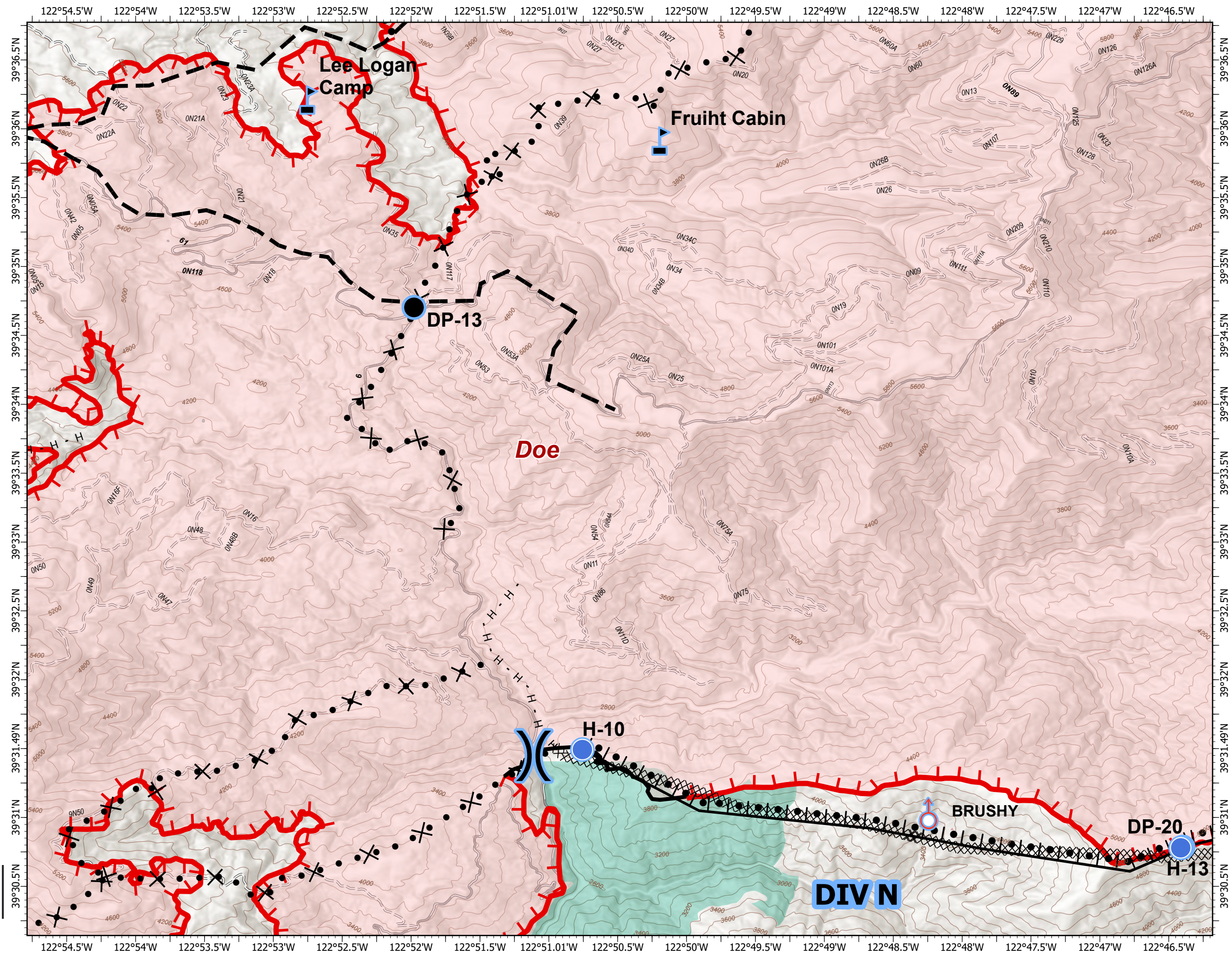
-  Drop Point
-  Helispot
-  Spot Fire
-  Value at Risk
-  Division Break
-  Administrative Forest
-  Uncontrolled Fire Edge
-  Contained Line
-  Completed Dozer Line
-  Completed Hand Line
-  Completed Burnout
-  Proposed Dozer Line
-  Planned Fire Line
-  Planned Secondary Line
-  Wildfire Daily Fire Perimeter
-  Wilderness



0 0.25 0.5 1  
 Miles

August Complex data  
 symbolized with blue halos  
 around Fire Event symbols.

NAD 1983 UTM Zone 10N  
 Acres from IR  
 Production Date/Time: 9/5/2020 12:02 AM





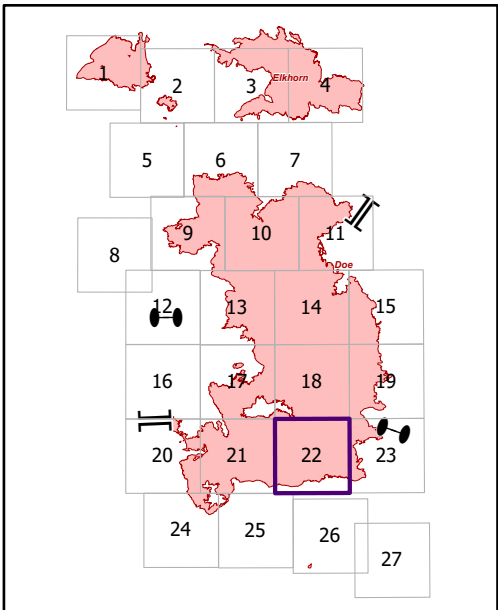
**IAP**  
 August Complex  
 CA-MNF-000753  
 09/05/2020 07:00  
 Appx 305,673 ac at  
 09/04/2020 1800

Page:

22



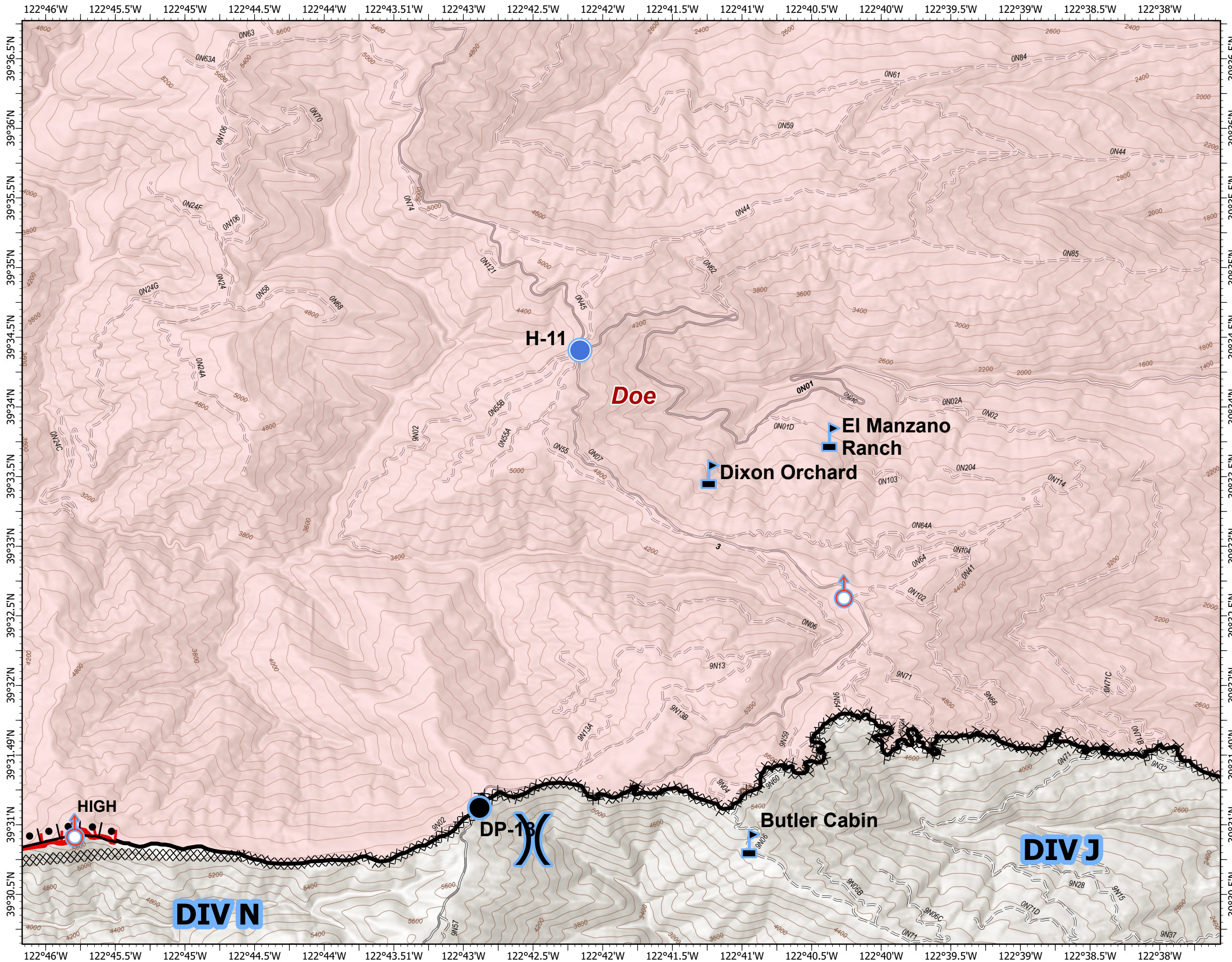
- Drop Point
- Helispot
- Spot Fire
- Value at Risk
- Division Break
- Administrative Forest
- Uncontrolled Fire Edge
- Contained Line
- Completed Dozer Line
- Completed Burnout
- Wildfire Daily Fire Perimeter



0 0.25 0.5 1  
 Miles

August Complex data  
 symbolized with blue halos  
 around Fire Event symbols.

NAD 1983 UTM Zone 10N  
 Acres from IR  
 Production Date/Time: 9/5/2020 12:02 AM
















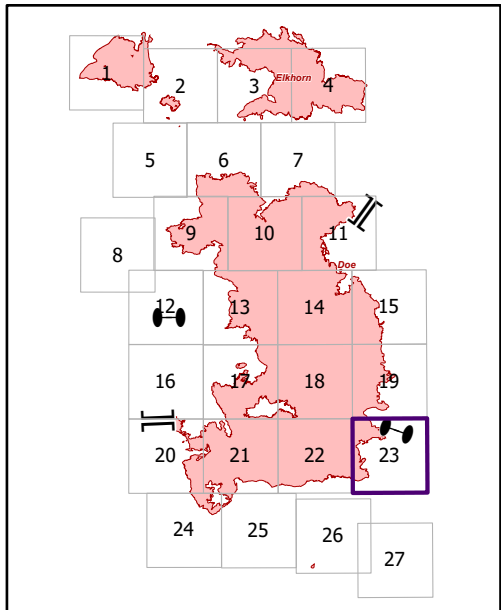
**IAP**  
 August Complex  
 CA-MNF-000753  
 09/05/2020 07:00  
 Appx 305,673 ac at  
 09/04/2020 1800

Page:

23

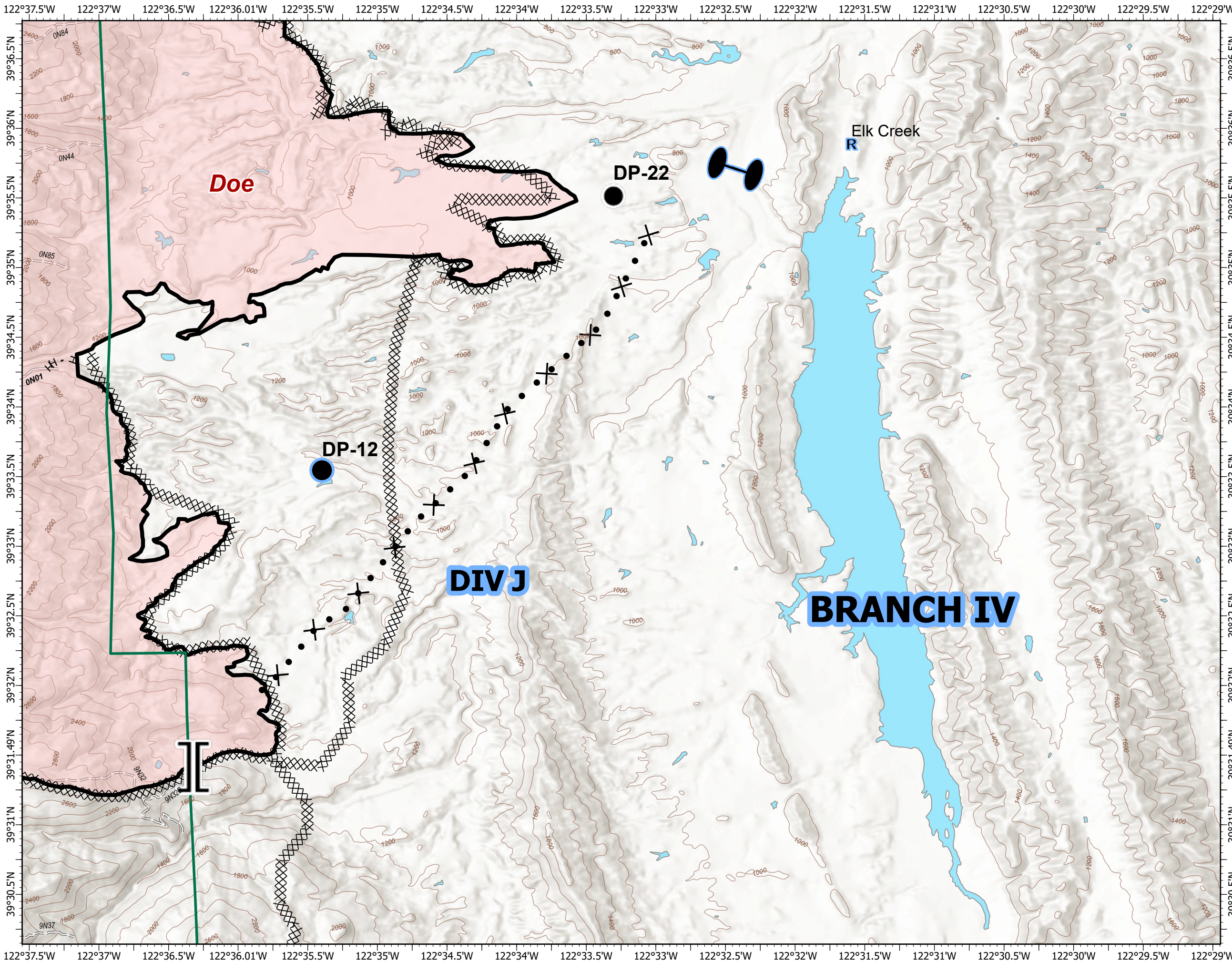


-  Drop Point
-  Resource Location
-  Zone Break
-  Drop Point
-  Branch Break
-  Administrative Forest
-  Contained Line
-  Completed Dozer Line
-  Completed Hand Line
-  Proposed Dozer Line
-  Wildfire Daily Fire Perimeter



0 0.25 0.5 1  
 Miles

August Complex data  
 symbolized with blue halos  
 around Fire Event symbols.





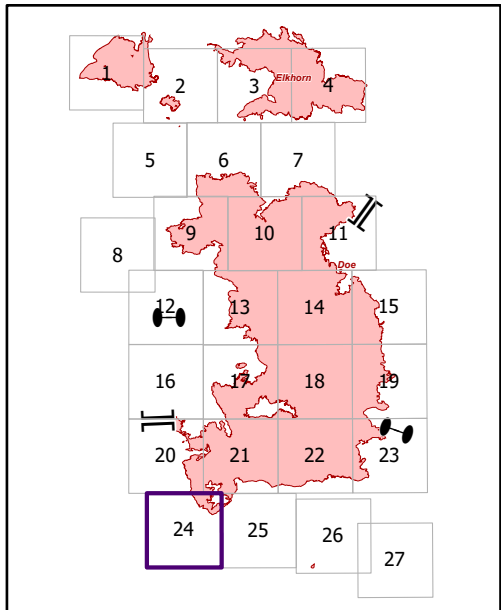
**IAP**  
 August Complex  
 CA-MNF-000753  
 09/05/2020 07:00  
 Appx 305,673 ac at  
 09/04/2020 1800

Page:

24



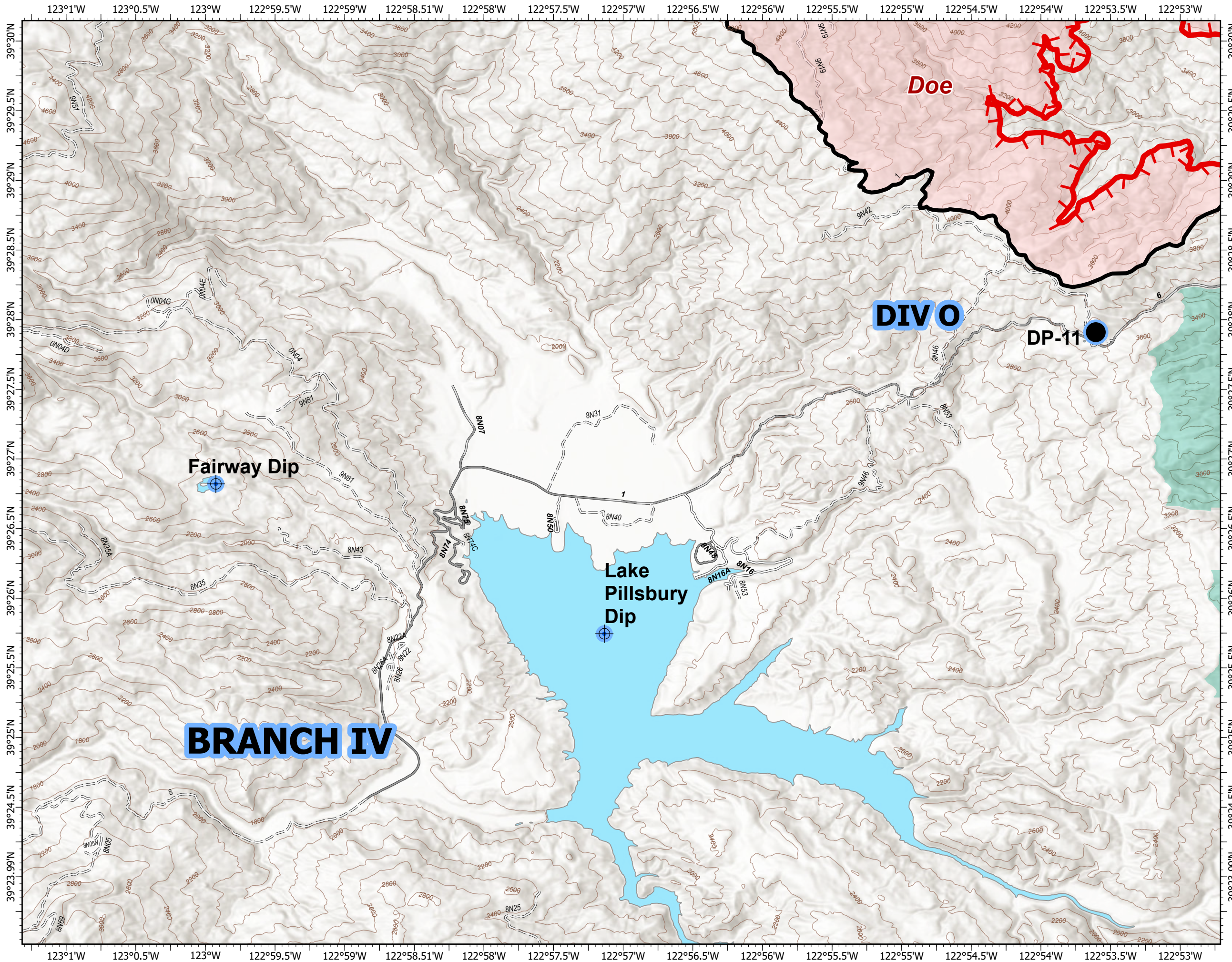
- Dip Site
- Drop Point
- Administrative Forest
- Uncontrolled Fire Edge
- Contained Line
- Proposed Dozer Line
- Wildfire Daily Fire Perimeter
- Wilderness



0 0.25 0.5 1  
 Miles

August Complex data  
 symbolized with blue halos  
 around Fire Event symbols.

NAD 1983 UTM Zone 10N  
 Acres from IR  
 Production Date/Time: 9/5/2020 12:02 AM





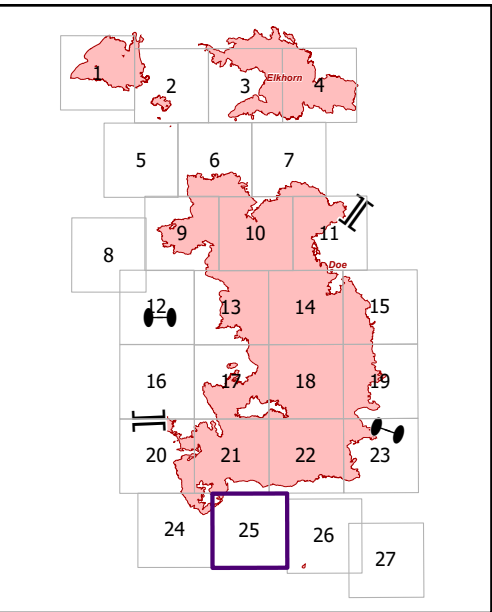
**IAP**  
 August Complex  
 CA-MNF-000753  
 09/05/2020 07:00  
 Appx 305,673 ac at  
 09/04/2020 1800

Page:

25



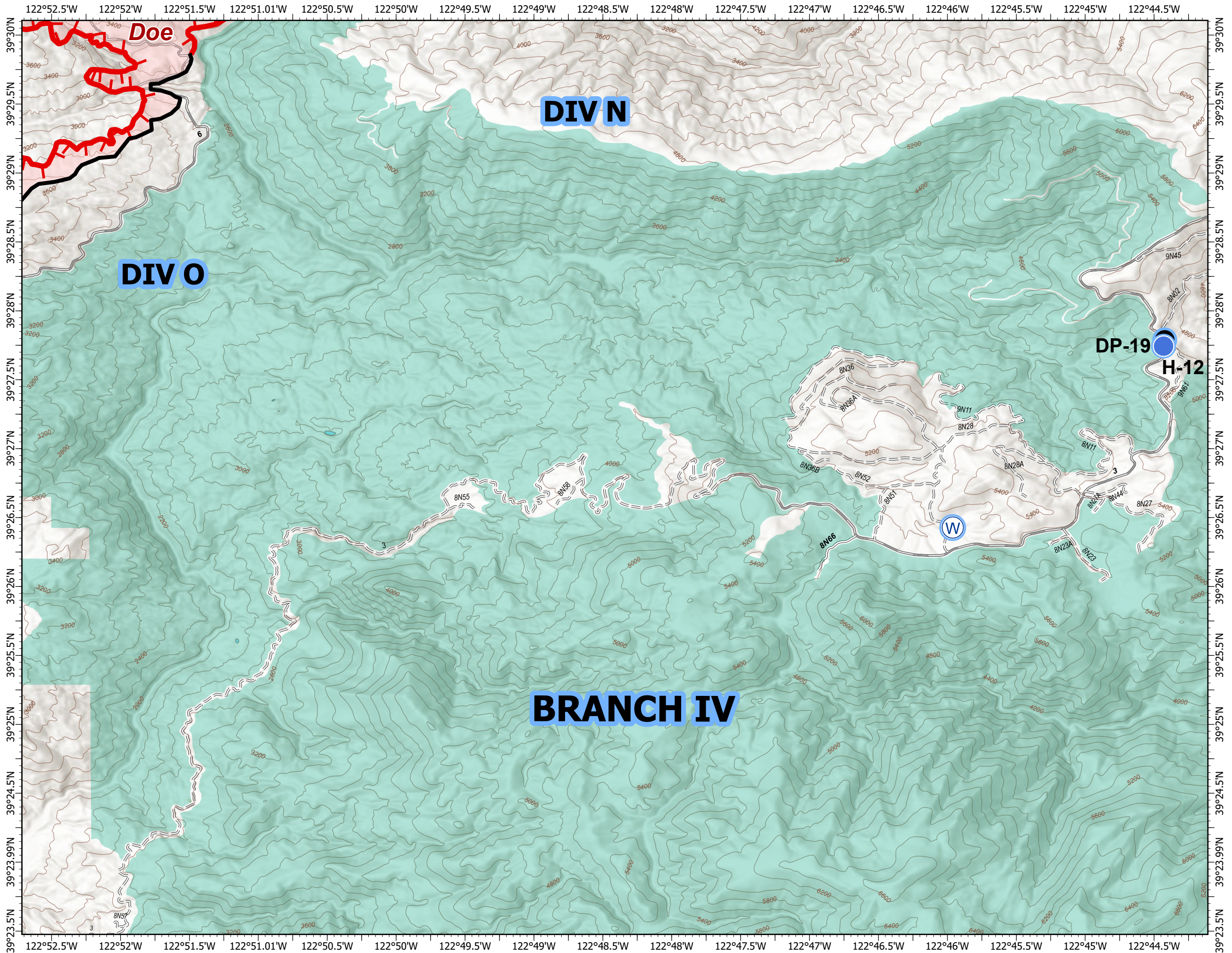
- Drop Point
- Helispot
- Water Source
- Administrative Forest
- Uncontrolled Fire Edge
- Contained Line
- Wildfire Daily Fire Perimeter
- Wilderness



0 0.25 0.5 1  
 Miles

August Complex data  
 symbolized with blue halos  
 around Fire Event symbols.

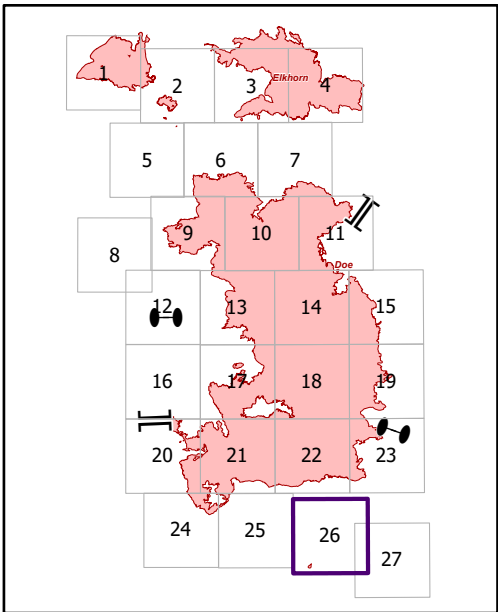
NAD 1983 UTM Zone 10N  
 Acres from IR  
 Production Date/Time: 9/5/2020 12:03 AM





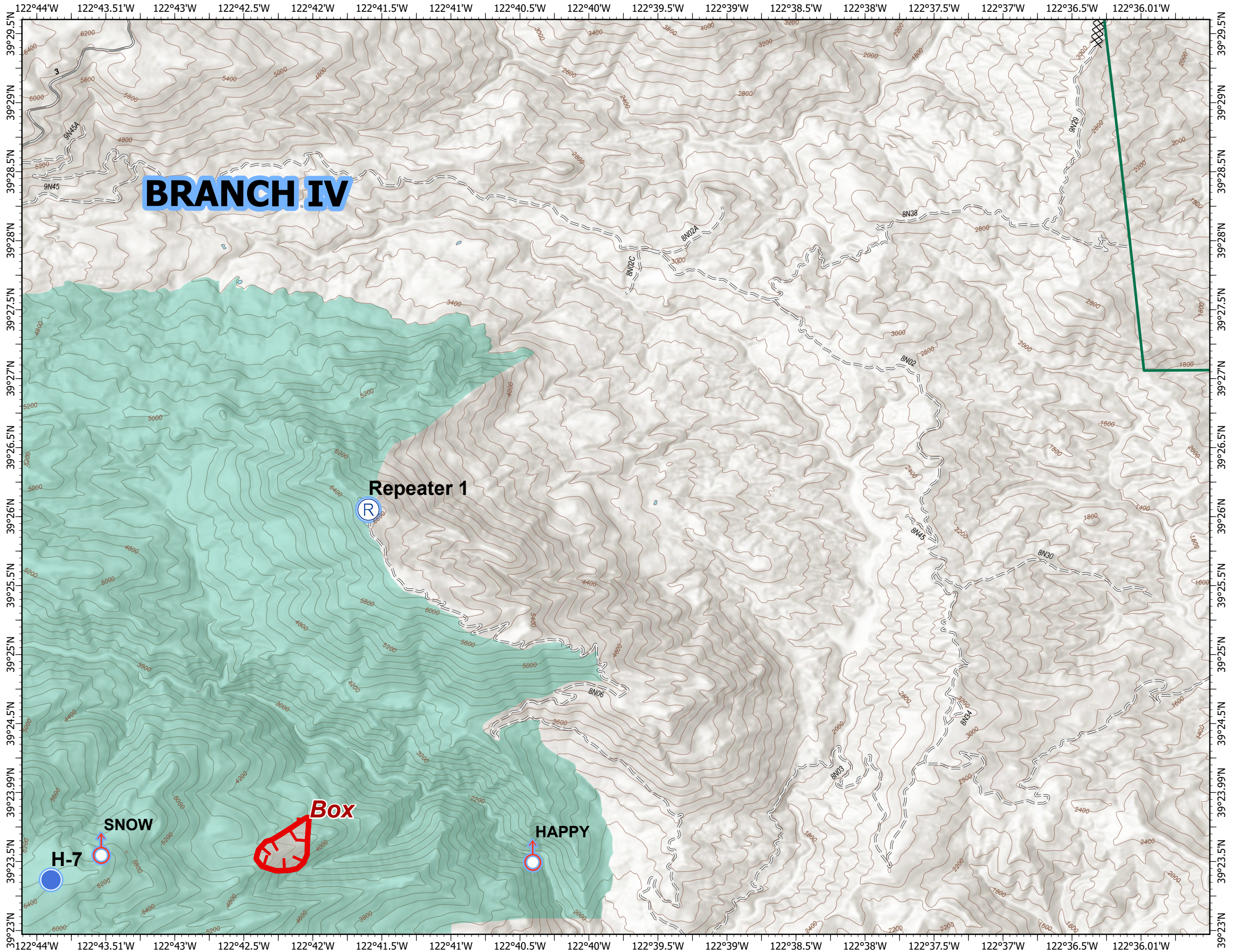


- Helispot
- R Repeater
- Spot Fire
- Administrative Forest
- Uncontrolled Fire Edge
- Completed Dozer Line
- Wildfire Daily Fire Perimeter
- Wilderness



0 0.25 0.5 1  
 Miles

August Complex data  
 symbolized with blue halos  
 around Fire Event symbols.





**IAP**  
 August Complex  
 CA-MNF-000753

09/05/2020 07:00

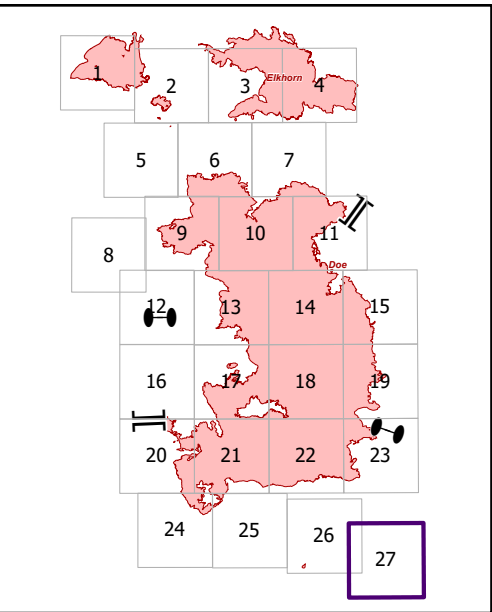
Appx 305,673 ac at  
 09/04/2020 1800

Page:

27



- Camp
- Helispot
- Administrative Forest



0 0.25 0.5 1  
 Miles

August Complex data  
 symbolized with blue halos  
 around Fire Event symbols.

NAD 1983 UTM Zone 10N  
 Acres from IR  
 Production Date/Time: 9/5/2020 12:03 AM

