











# PUBLIC INFORMATION MAP

**AUGUST COMPLEX  
CA-MNF-000753  
09/06/2020**

Perimeter as of  
09/05/2020 1800  
Complex: 325,172 acres

-  Values at Risk
-  Cities
-  Uncontrolled Fire Edge
-  Contained Line
-  Main Roads
-  Forest Roads
-  Wildfire Daily Fire Perimeter
-  Mendocino National Forest
-  Shasta-Trinity Forest Closure Area
-  Counties

