











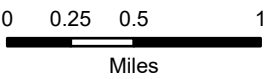
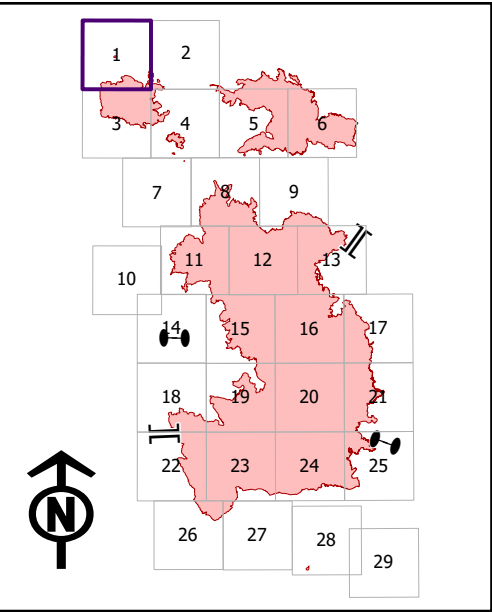
**IAP**  
 August Complex  
 CA-MNF-000753

09/07/2020 07:00

Appx 349,564 ac at  
 09/06/2020 1800

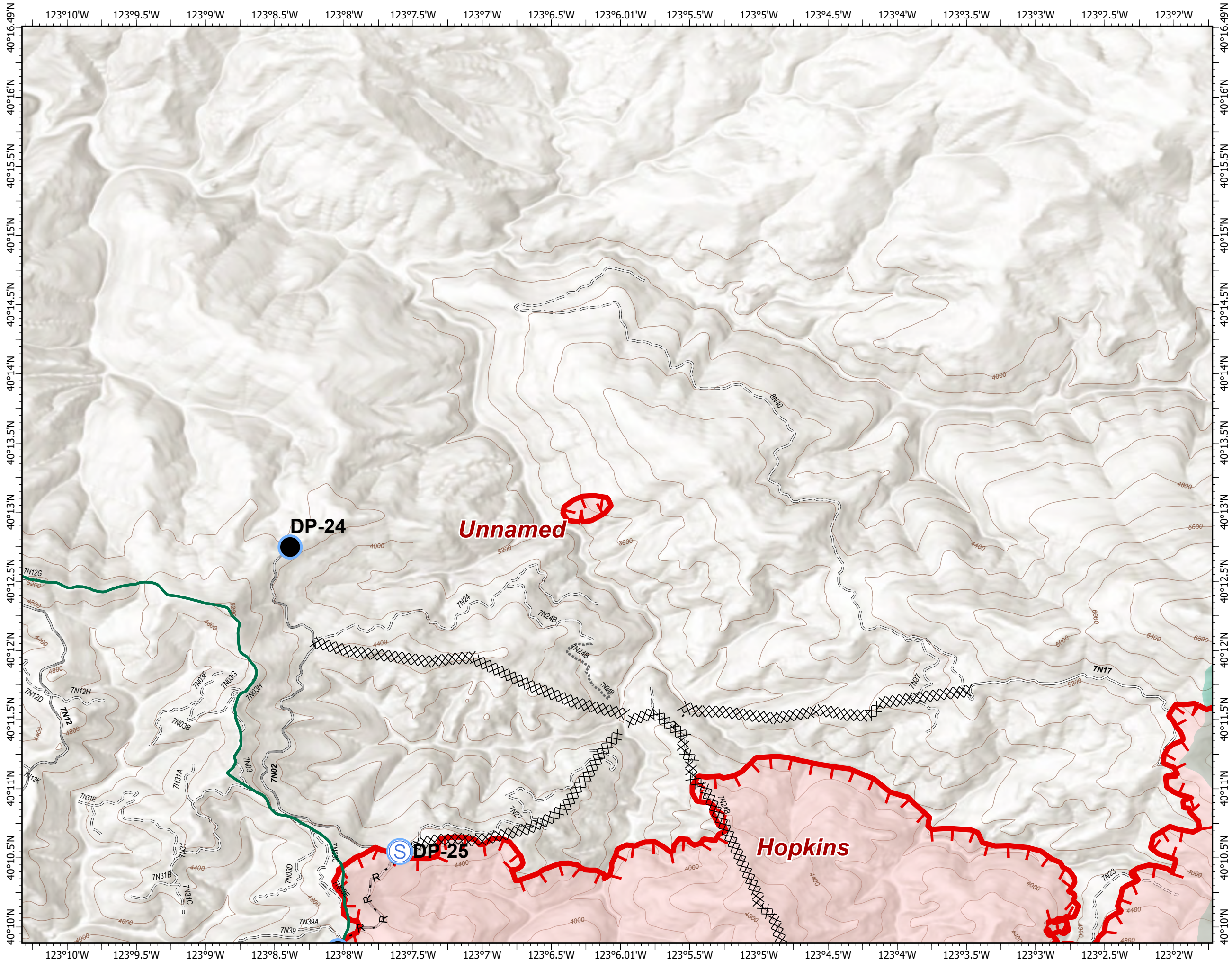
**Page:**  
**1**  
**Hopkins**

-  Drop Point
-  Staging Area
-  Structure
-  Uncontrolled Fire Edge
-  Completed Dozer Line
-  Completed Hand Line
-  Road as Completed Line
-  Wildfire Daily Fire Perimeter
-  Wilderness
-  Administrative Forest



August Complex data  
 symbolized with blue halos  
 around Fire Event symbols.

NAD 1983 UTM Zone 10N  
 Acres from IR  
 Production Date/Time: 9/6/2020 11:22 PM





**IAP**  
 August Complex  
 CA-MNF-000753

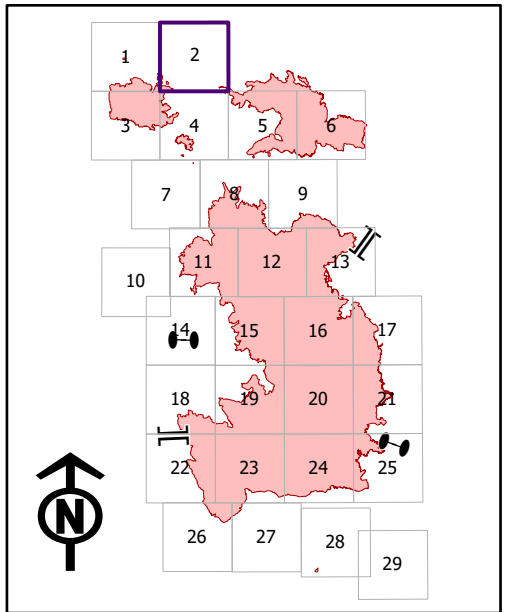
09/07/2020 07:00

Appx 349,564 ac at  
 09/06/2020 1800

**Page:**  
**2**

**Hopkins**

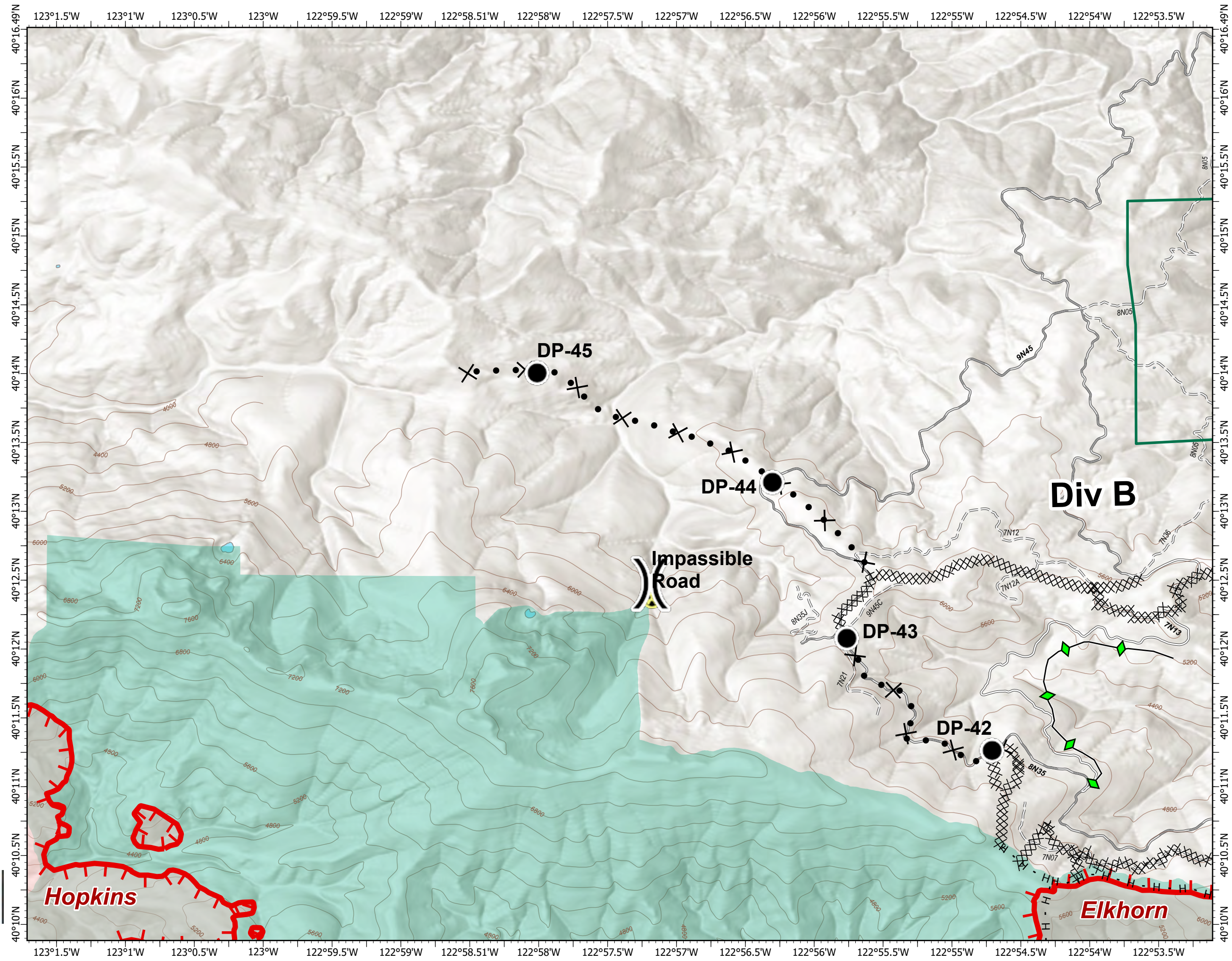
- Drop Point
- ☢ Hazard
- ⌋ Division Break
- ▲ Structure
- ▬ Uncontrolled Fire Edge
- ⊗⊗ Completed Dozer Line
- H · Completed Hand Line
- ◆ Completed Plow Line
- ×· Proposed Dozer Line
- ▭ Wildfire Daily Fire Perimeter
- ▭ Wilderness
- ▭ Administrative Forest



0 0.25 0.5 1  
 Miles

August Complex data  
 symbolized with blue halos  
 around Fire Event symbols.

NAD 1983 UTM Zone 10N  
 Acres from IR  
 Production Date/Time: 9/6/2020 11:22 PM



**Div B**

**Hopkins**

**Elkhorn**














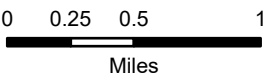
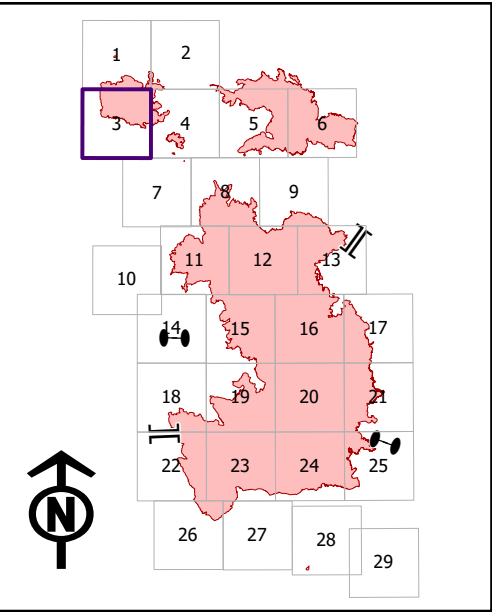
**IAP**  
 August Complex  
 CA-MNF-000753

09/07/2020 07:00

Appx 349,564 ac at  
 09/06/2020 1800

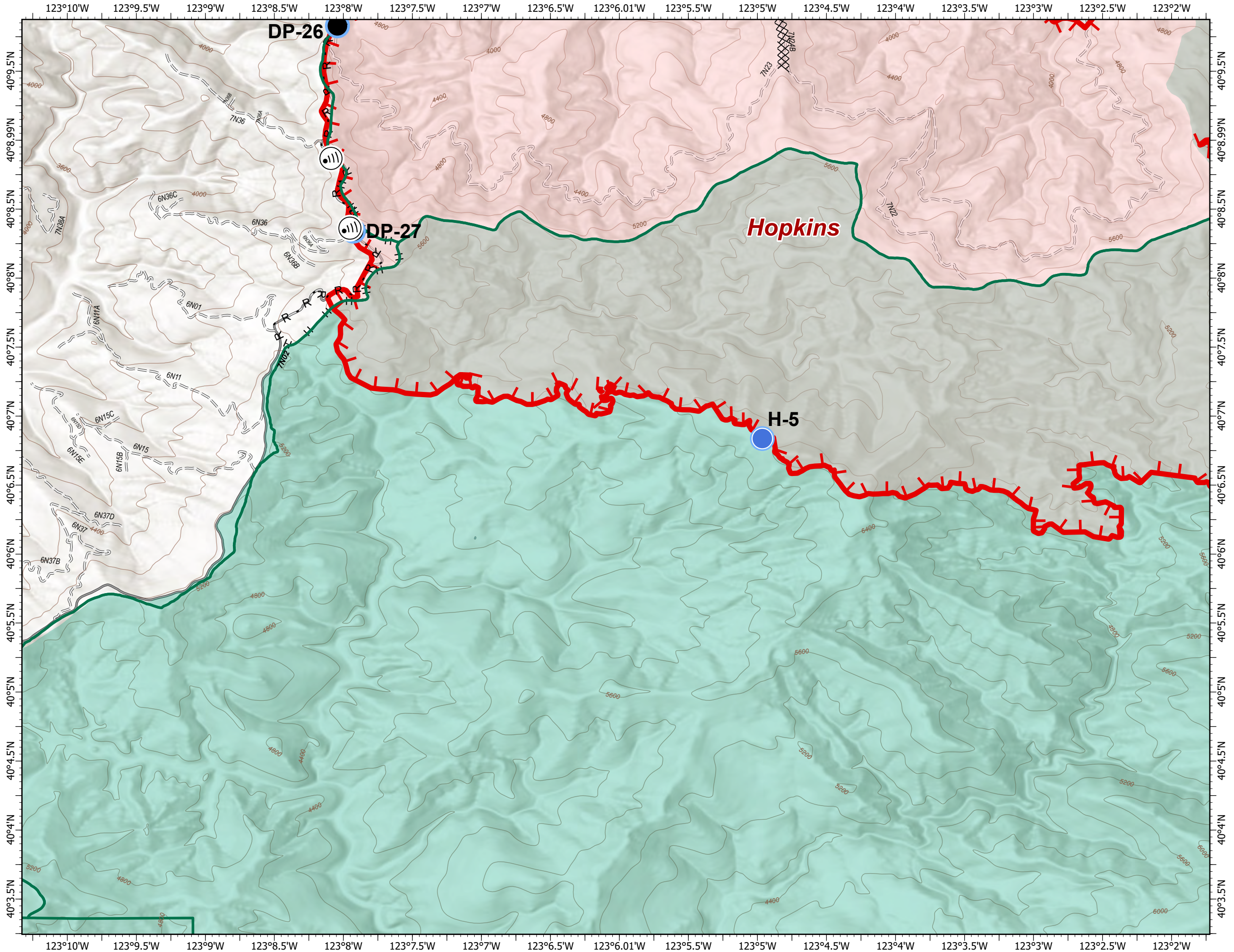
**Page:**  
**3**  
**Hopkins**

-  Drop Point
-  Helispot
-  Internet Access
-  Structure
-  Uncontrolled Fire Edge
-  Completed Dozer Line
-  Completed Hand Line
-  Road as Completed Line
-  Wildfire Daily Fire Perimeter
-  Wilderness
-  Administrative Forest



August Complex data  
 symbolized with blue halos  
 around Fire Event symbols.

NAD 1983 UTM Zone 10N  
 Acres from IR  
 Production Date/Time: 9/6/2020 11:22 PM












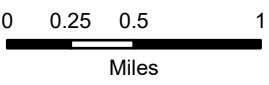
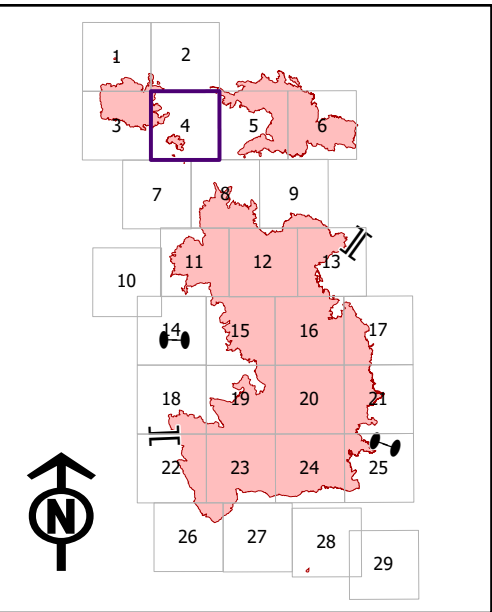
**IAP**  
 August Complex  
 CA-MNF-000753  
 09/07/2020 07:00  
 Appx 349,564 ac at  
 09/06/2020 1800

**Page:**

**4**

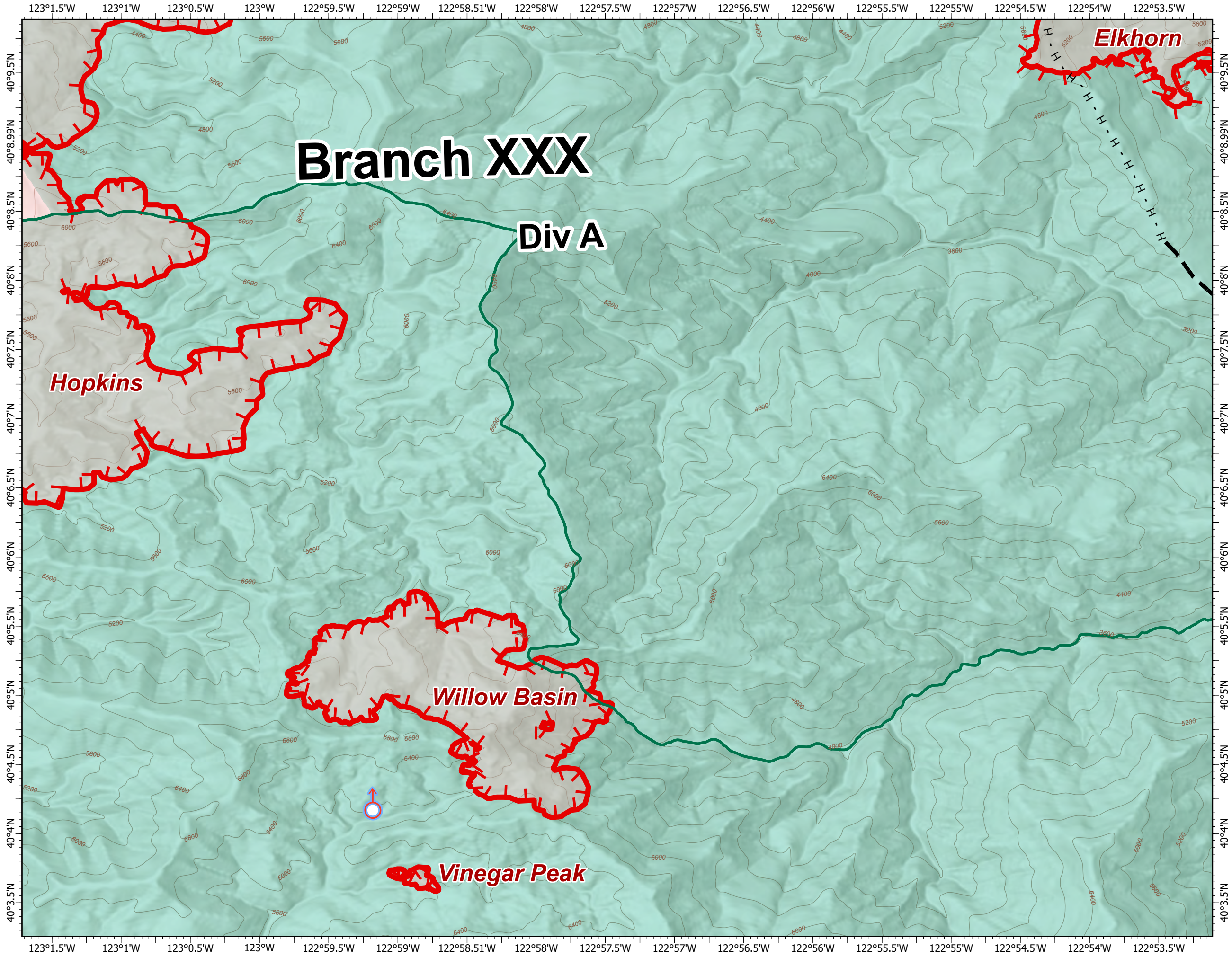
**Hopkins\Willow  
 Basin\Vinegar  
 Peak\Elkhorn  
 Div A**

-  Spot Fire
-  Structure
-  Uncontrolled Fire Edge
-  Completed Hand Line
-  Planned Fire Line
-  Wildfire Daily Fire Perimeter
-  Wilderness
-  Administrative Forest



August Complex data  
 symbolized with blue halos  
 around Fire Event symbols.

NAD 1983 UTM Zone 10N  
 Acres from IR  
 Production Date/Time: 9/6/2020 11:22 PM

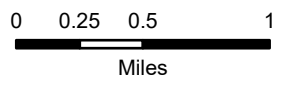
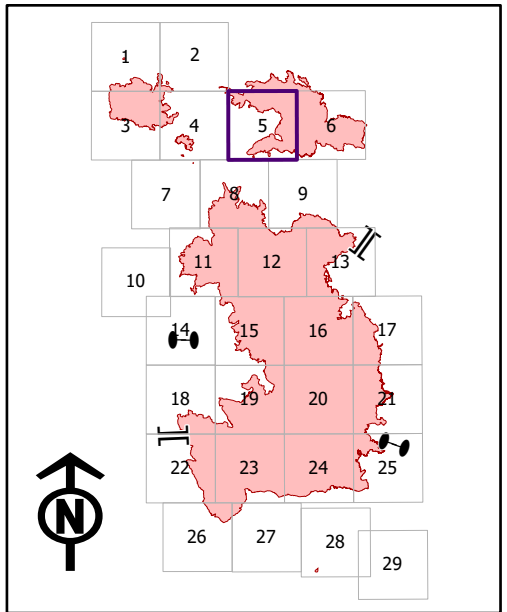




**IAP**  
 August Complex  
 CA-MNF-000753  
 09/07/2020 07:00  
 Appx 349,564 ac at  
 09/06/2020 1800

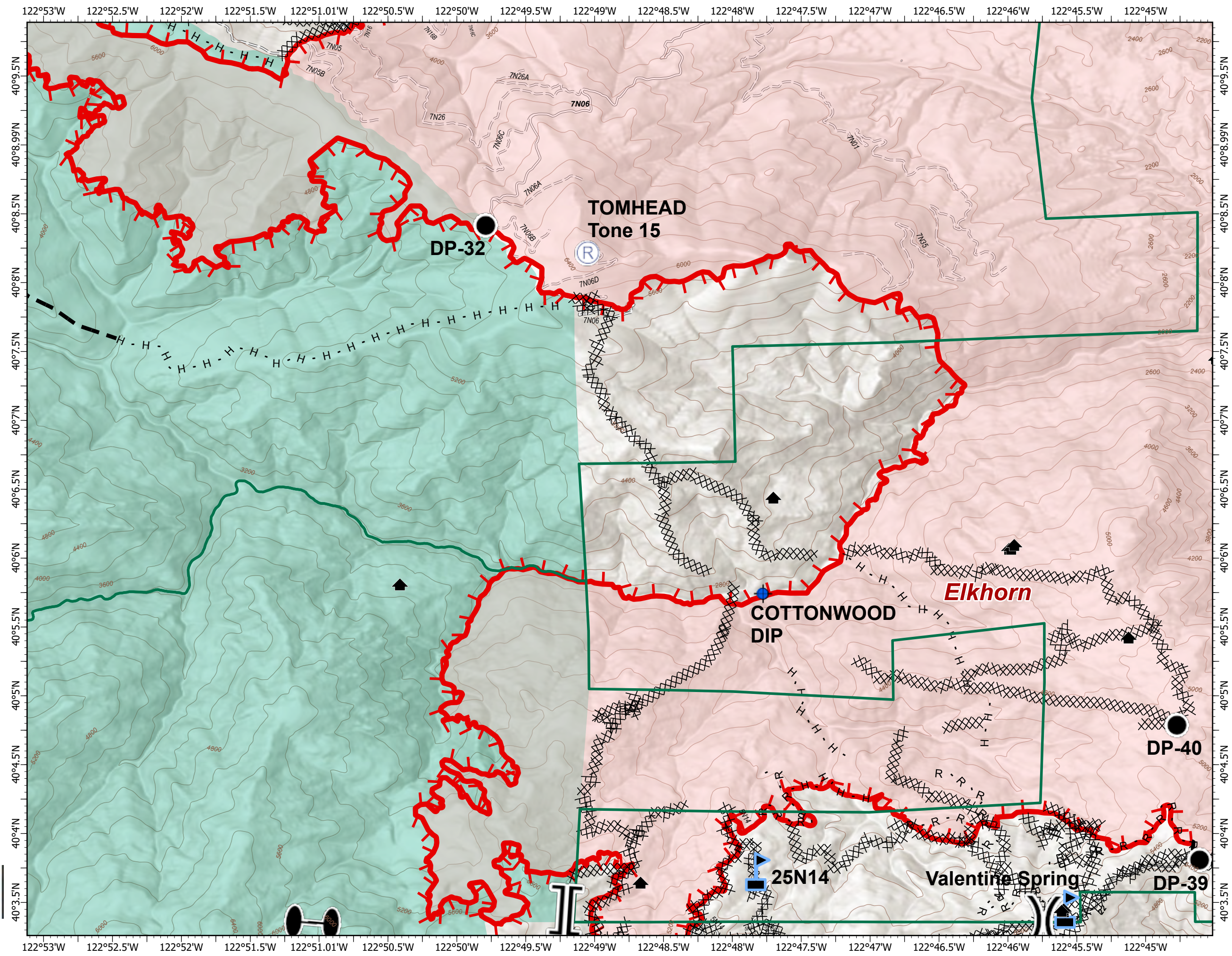
**Page:**  
**5**  
**Elkhorn Div A/  
 X**

- Value at Risk
- Dip Site
- Drop Point
- Repeater
- Zone Break
- Division Break
- Branch Break
- Structure
- Uncontrolled Fire Edge
- Contained Line
- Completed Dozer Line
- Completed Hand Line
- Road as Completed Line
- Planned Fire Line
- Wildfire Daily Fire Perimeter
- Wilderness
- Administrative Forest



August Complex data symbolized with blue halos around Fire Event symbols.

NAD 1983 UTM Zone 10N  
 Acres from IR  
 Production Date/Time: 9/6/2020 11:22 PM
















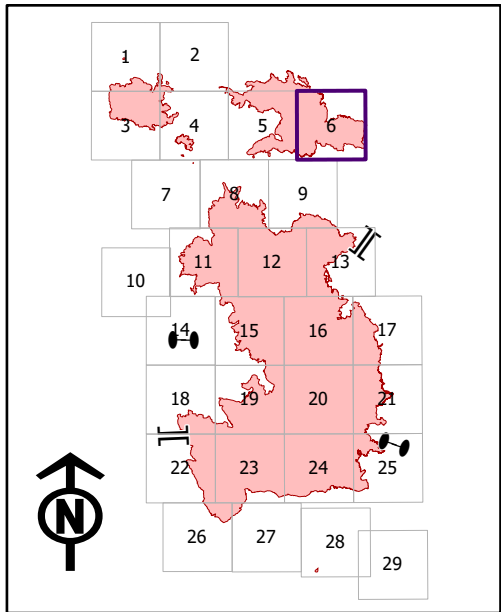
**IAP**  
 August Complex  
 CA-MNF-000753  
 09/07/2020 07:00  
 Appx 349,564 ac at  
 09/06/2020 1800


**Page:**

**6**

**Elkhorn Div K/  
 N/Q/T**

-  Dip Site
-  Drop Point
-  Division Break
-  Branch Break
-  Structure
-  Contained Line
-  Completed Dozer Line
-  Completed Hand Line
-  Road as Completed Line
-  Wildfire Daily Fire Perimeter
-  Administrative Forest

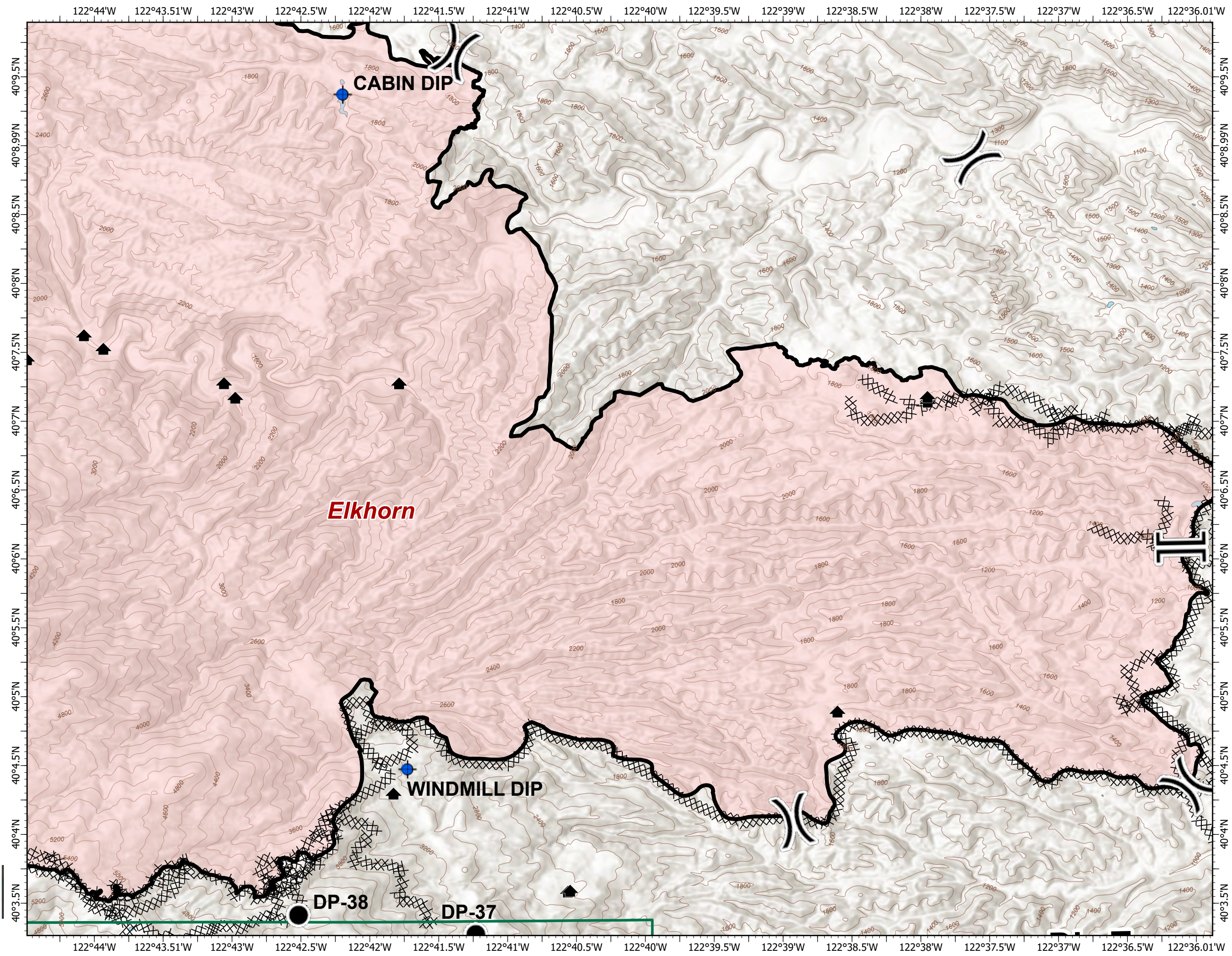












0 0.25 0.5 1  
Miles

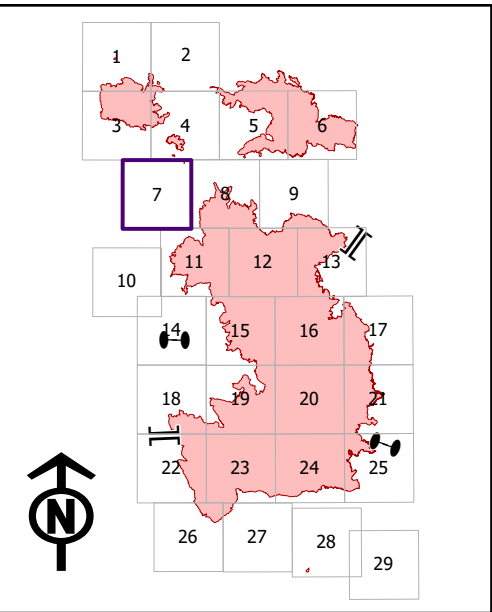
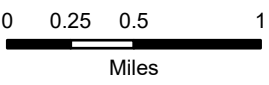
August Complex data  
 symbolized with blue halos  
 around Fire Event symbols.

NAD 1983 UTM Zone 10N  
 Acres from IR  
 Production Date/Time: 9/6/2020 11:22 PM

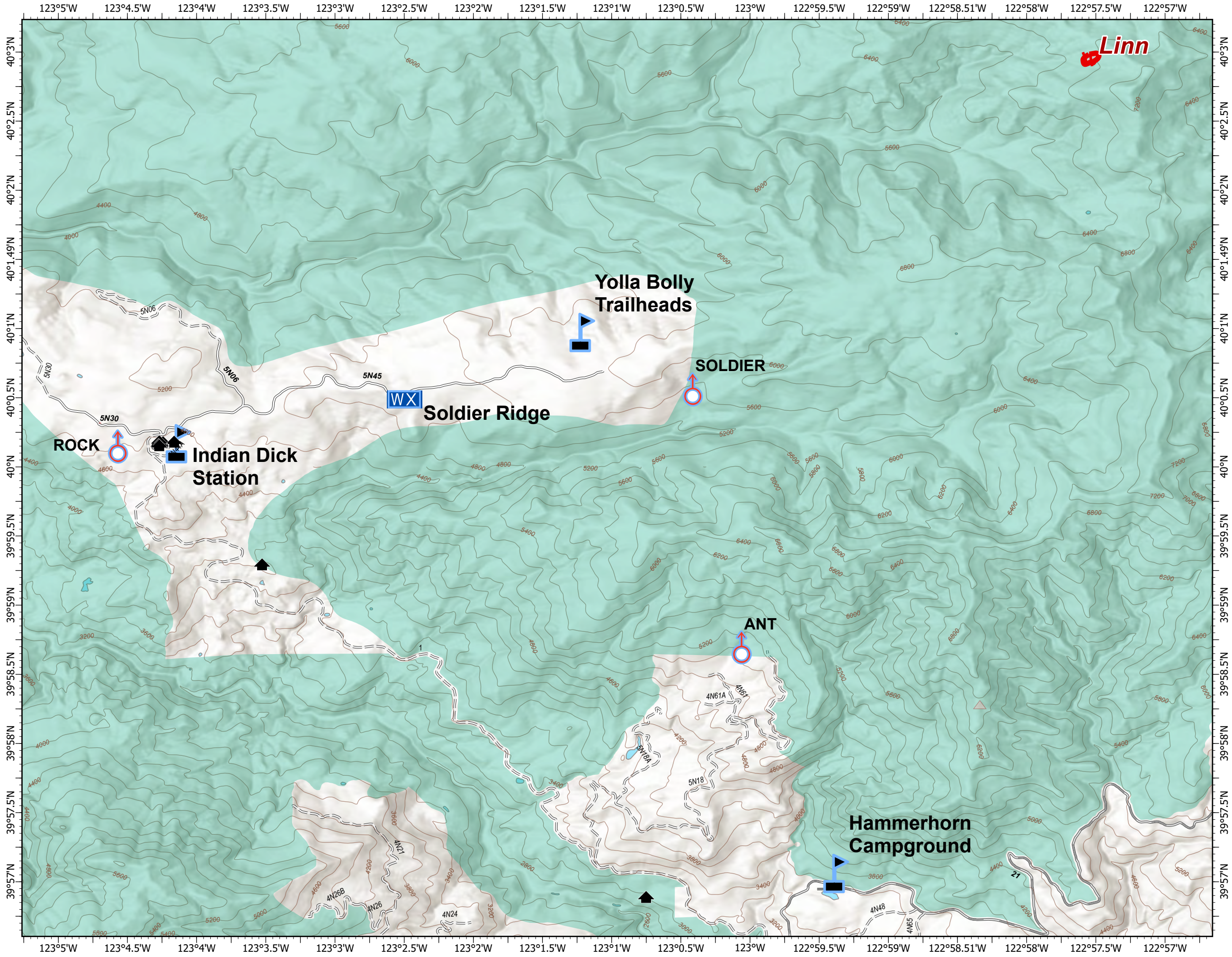




-  Mobile Weather Unit
-  Spot Fire
-  Value at Risk
-  Structure
-  Uncontrolled Fire Edge
-  Wildfire Daily Fire Perimeter
-  Wilderness
-  Administrative Forest

August Complex data  
 symbolized with blue halos  
 around Fire Event symbols.

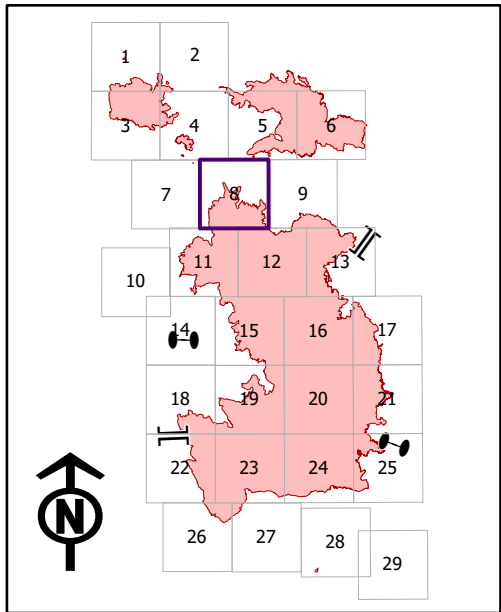




**IAP**  
 August Complex  
 CA-MNF-000753  
 09/07/2020 07:00  
 Appx 349,564 ac at  
 09/06/2020 1800

**Page:**  
**8**  
**Doe Branch I,**  
**Div C**

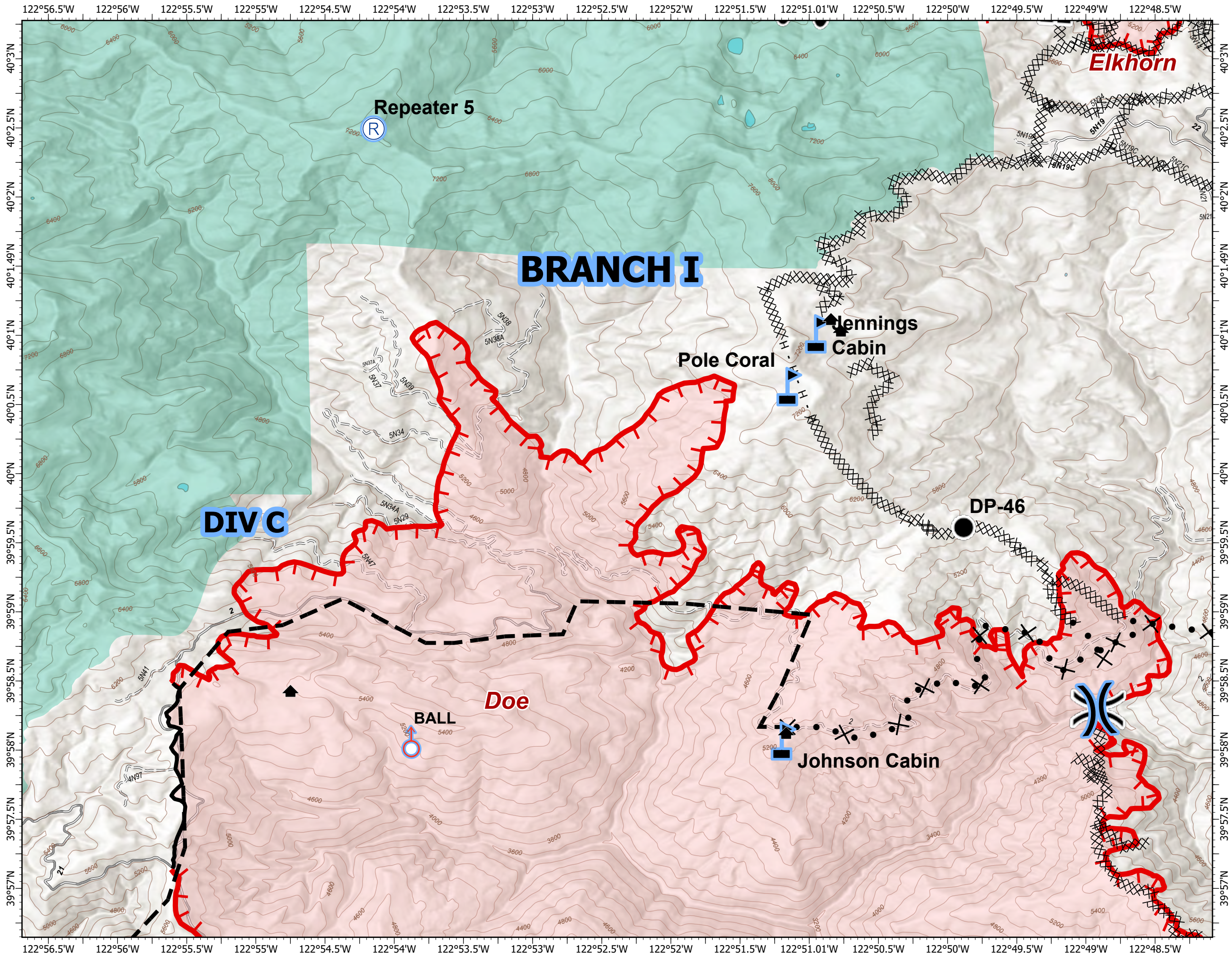
- Repeater
- Spot Fire
- Value at Risk
- Division Break
- Drop Point
- Zone Break
- Division Break
- Branch Break
- Structure
- Uncontrolled Fire Edge
- Contained Line
- Completed Dozer Line
- Completed Hand Line
- Proposed Dozer Line
- Planned Fire Line
- Wildfire Daily Fire Perimeter
- Wilderness
- Administrative Forest



0 0.25 0.5 1  
Miles

August Complex data symbolized with blue halos around Fire Event symbols.

NAD 1983 UTM Zone 10N  
 Acres from IR  
 Production Date/Time: 9/6/2020 11:22 PM

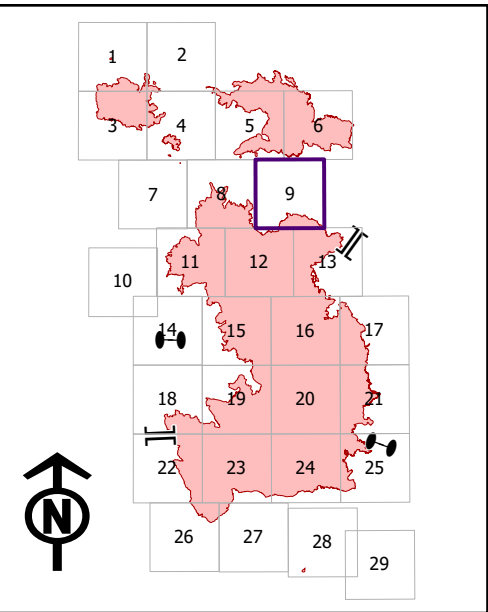




**IAP**  
 August Complex  
 CA-MNF-000753  
 09/07/2020 07:00  
 Appx 349,564 ac at  
 09/06/2020 1800

**Page:**  
**9**  
**Doe Branch I,**  
**Div D**

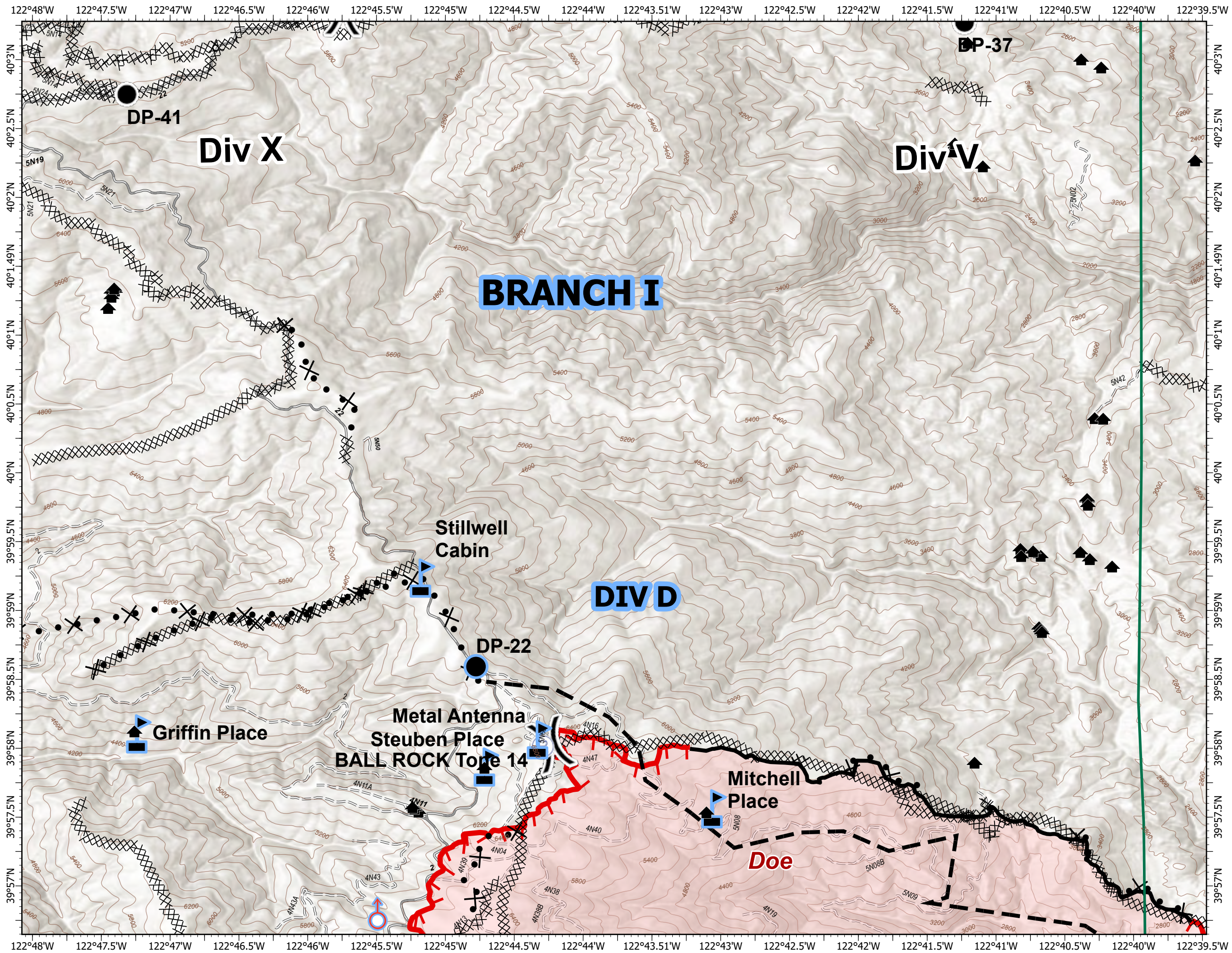
- Drop Point
- ♂ Spot Fire
- ▲ Value at Risk
- Drop Point
- Ⓡ Repeater
- ⌘ Division Break
- ▲ Structure
- ▬ Uncontrolled Fire Edge
- ▬ Contained Line
- ⊗ Completed Dozer Line
- ⊗ Proposed Dozer Line
- ▬ Planned Fire Line
- ▭ Wildfire Daily Fire Perimeter
- ▭ Administrative Forest



0 0.25 0.5 1  
 Miles

August Complex data  
 symbolized with blue halos  
 around Fire Event symbols.








NAD 1983 UTM Zone 10N  
 Acres from IR  
 Production Date/Time: 9/6/2020 11:23 PM

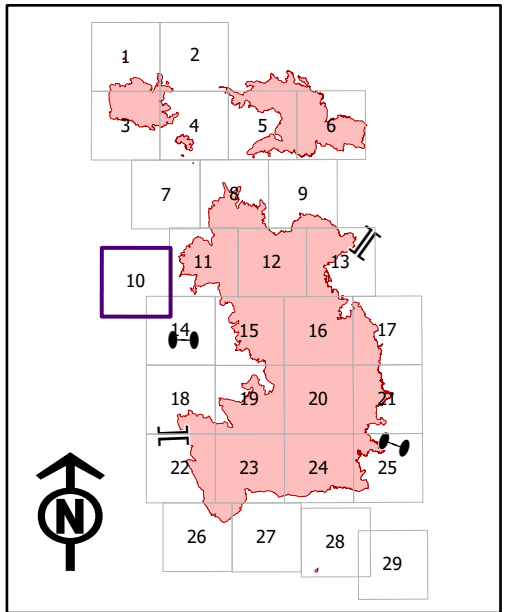




**IAP**  
 August Complex  
 CA-MNF-000753  
 09/07/2020 07:00  
 Appx 349,564 ac at  
 09/06/2020 1800

**Page:**  
**10**  
**Doe Branch I,**  
**Div A/C**

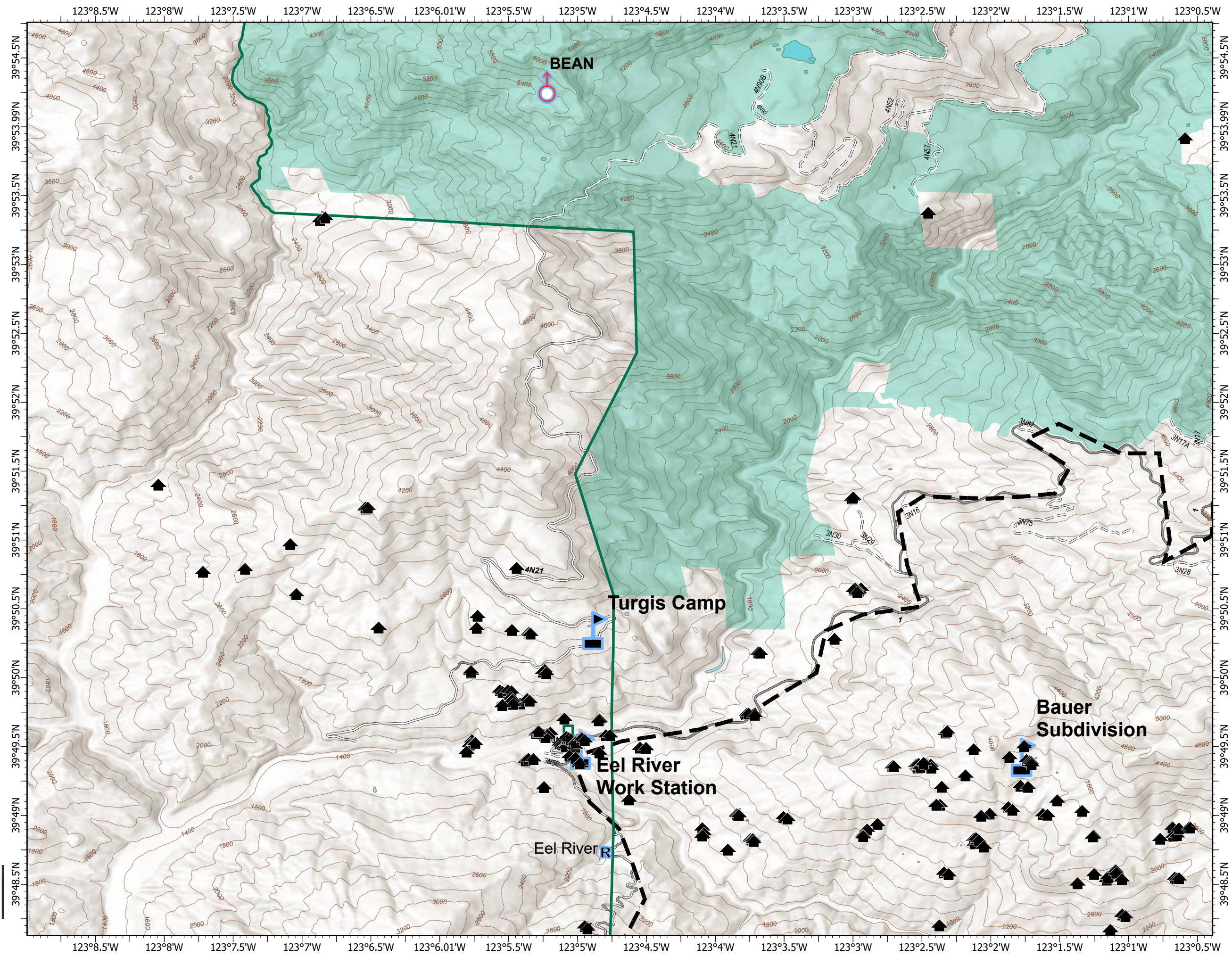
-  Resource Location
-  Spot Fire
-  Value at Risk
-  Structure
-  Planned Fire Line
-  Wilderness
-  Administrative Forest



0 0.25 0.5 1  
Miles


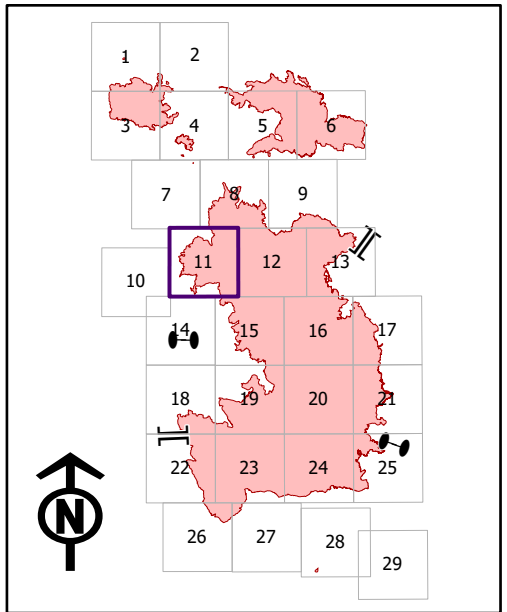
August Complex data  
 symbolized with blue halos  
 around Fire Event symbols.

NAD 1983 UTM Zone 10N  
 Acres from IR  
 Production Date/Time: 9/6/2020 11:23 PM

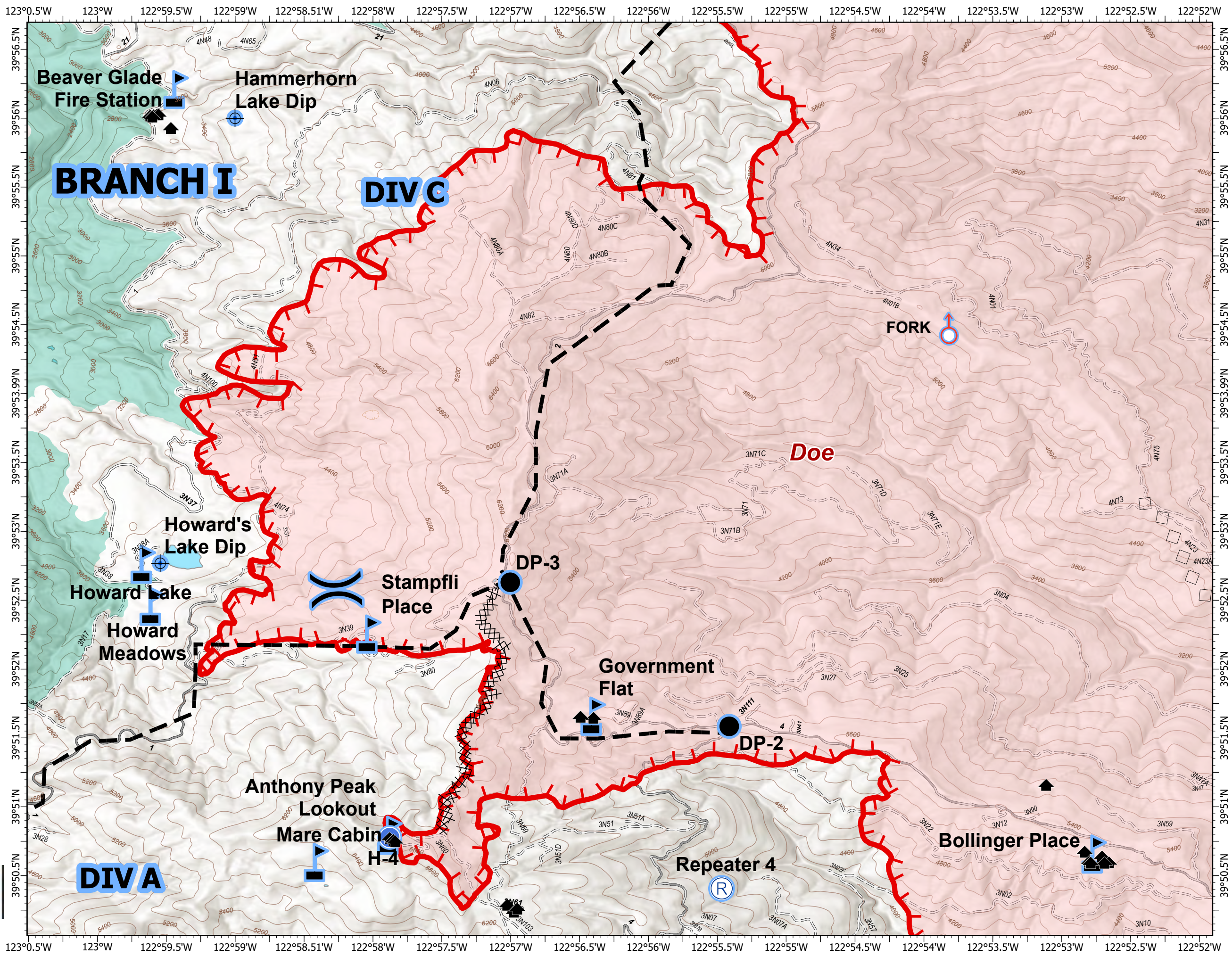




- Dip Site
- Drop Point
- Helispot
- Repeater
- Spot Fire
- Value at Risk
- Division Break
- Structure
- Uncontrolled Fire Edge
- Planned Fire Line
- Aerial Retardant Drop
- Wildfire Daily Fire Perimeter
- Wilderness
- Administrative Forest














August Complex data  
 symbolized with blue halos  
 around Fire Event symbols.

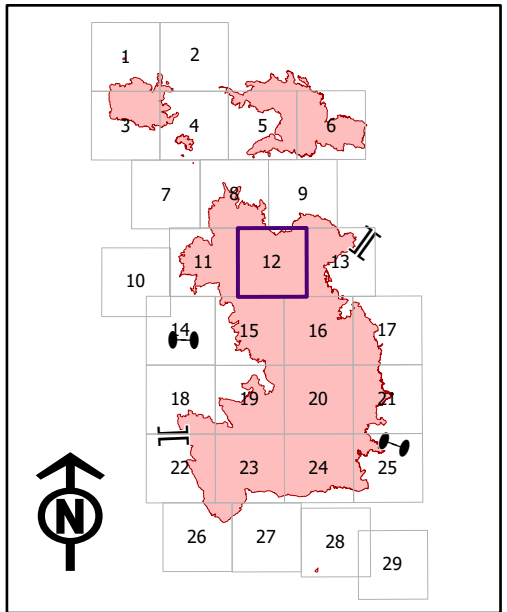







**IAP**  
 August Complex  
 CA-MNF-000753  
 09/07/2020 07:00  
 Appx 349,564 ac at  
 09/06/2020 1800

**Page:**  
**12**  
**Doe Branch I,**  
**Div C/D**

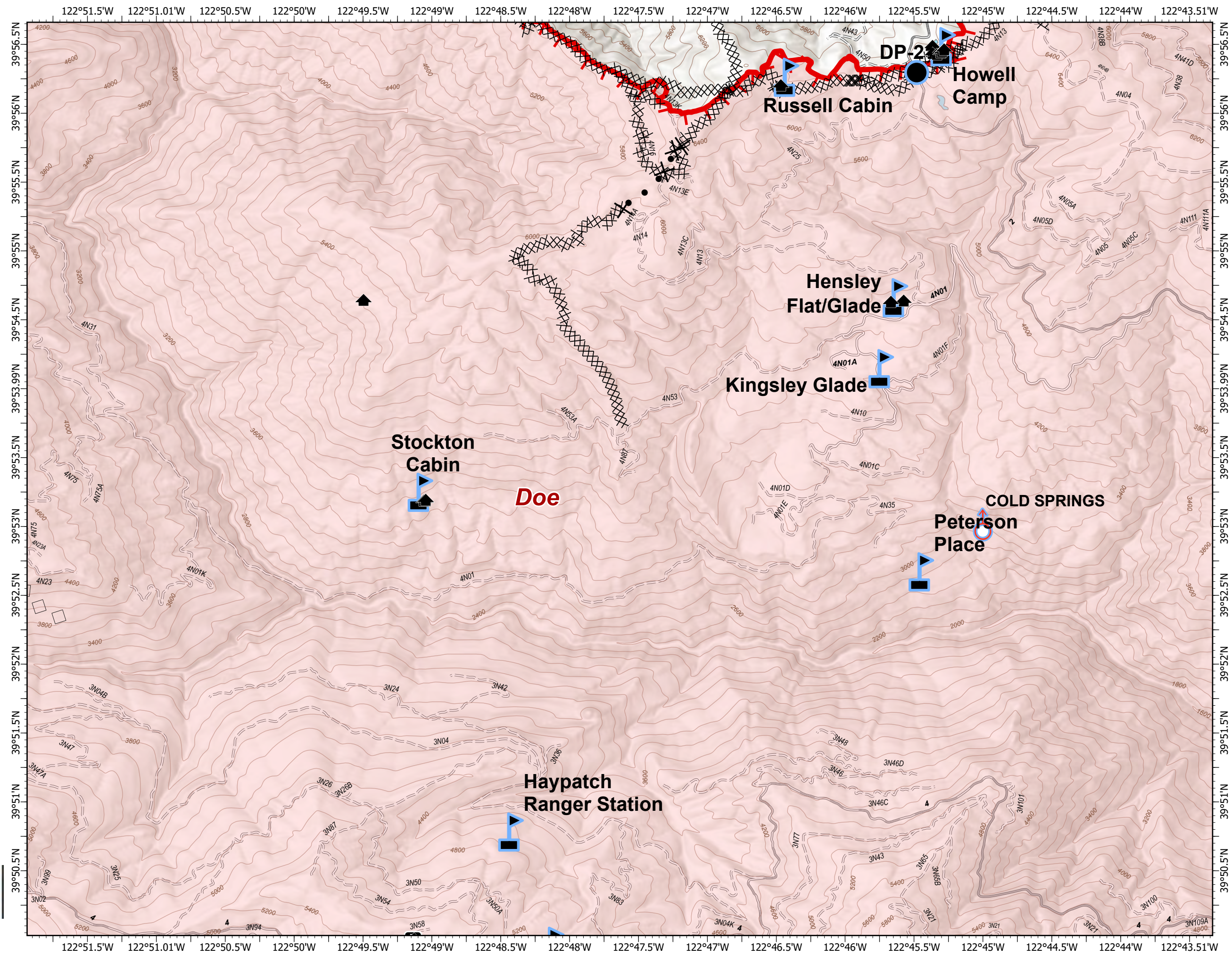
-  Drop Point
-  Spot Fire
-  Structure Wrap
-  Value at Risk
-  Structure
-  Uncontrolled Fire Edge
-  Completed Dozer Line
-  Proposed Dozer Line
-  Aerial Retardant Drop
-  Wildfire Daily Fire Perimeter
-  Administrative Forest

0 0.25 0.5 1  
 Miles

August Complex data  
 symbolized with blue halos  
 around Fire Event symbols.

NAD 1983 UTM Zone 10N  
 Acres from IR  
 Production Date/Time: 9/6/2020 11:23 PM

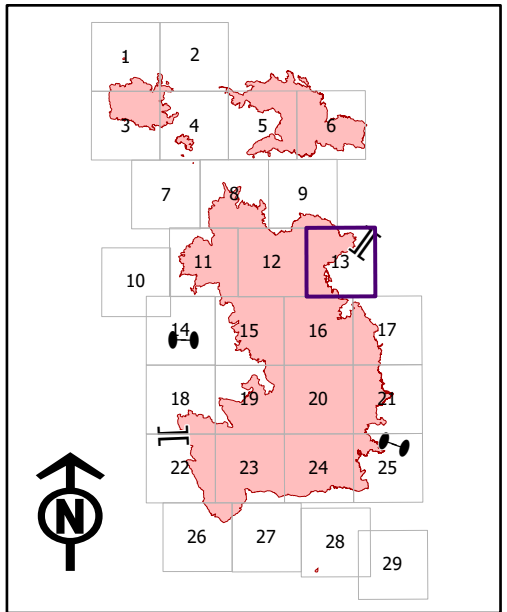




**IAP**  
 August Complex  
 CA-MNF-000753  
 09/07/2020 07:00  
 Appx 349,564 ac at  
 09/06/2020 1800

**Page:**  
**13**  
**Doe Branch I,**  
**Div D/F**

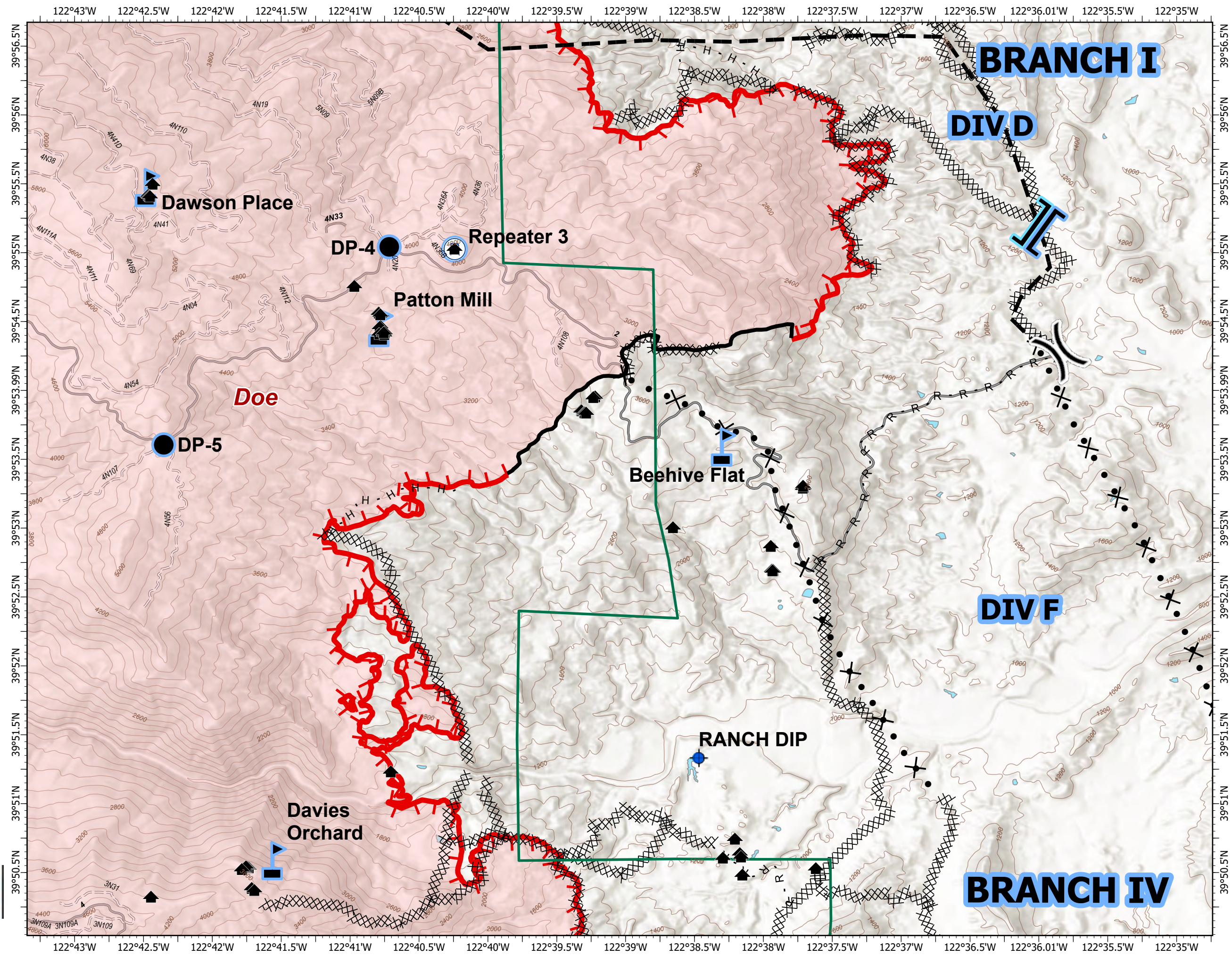
- Drop Point
- ⊕ Repeater
- ⚠ Value at Risk
- ⏏ Branch Break
- ⬇ Dip Site
- ⏏ Division Break
- ▲ Structure
- ┌ Uncontrolled Fire Edge
- Contained Line
- ⊗ Completed Dozer Line
- H - Completed Hand Line
- R Road as Completed Line
- ⊗ Proposed Dozer Line
- - Planned Fire Line
- ▭ Wildfire Daily Fire Perimeter
- ▭ Administrative Forest



0 0.25 0.5 1  
Miles

August Complex data  
 symbolized with blue halos  
 around Fire Event symbols.

NAD 1983 UTM Zone 10N  
 Acres from IR  
 Production Date/Time: 9/6/2020 11:23 PM



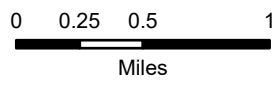
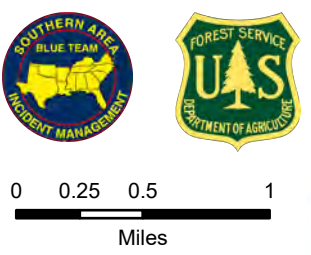
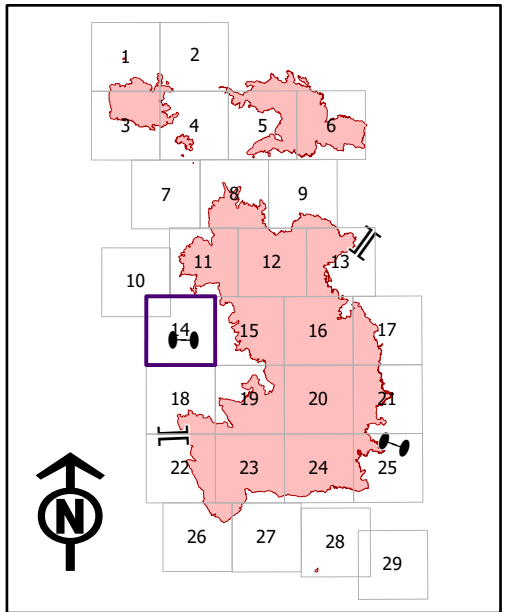


**IAP**  
 August Complex  
 CA-MNF-000753  
 09/07/2020 07:00  
 Appx 349,564 ac at  
 09/06/2020 1800

**Page:**  
**14**

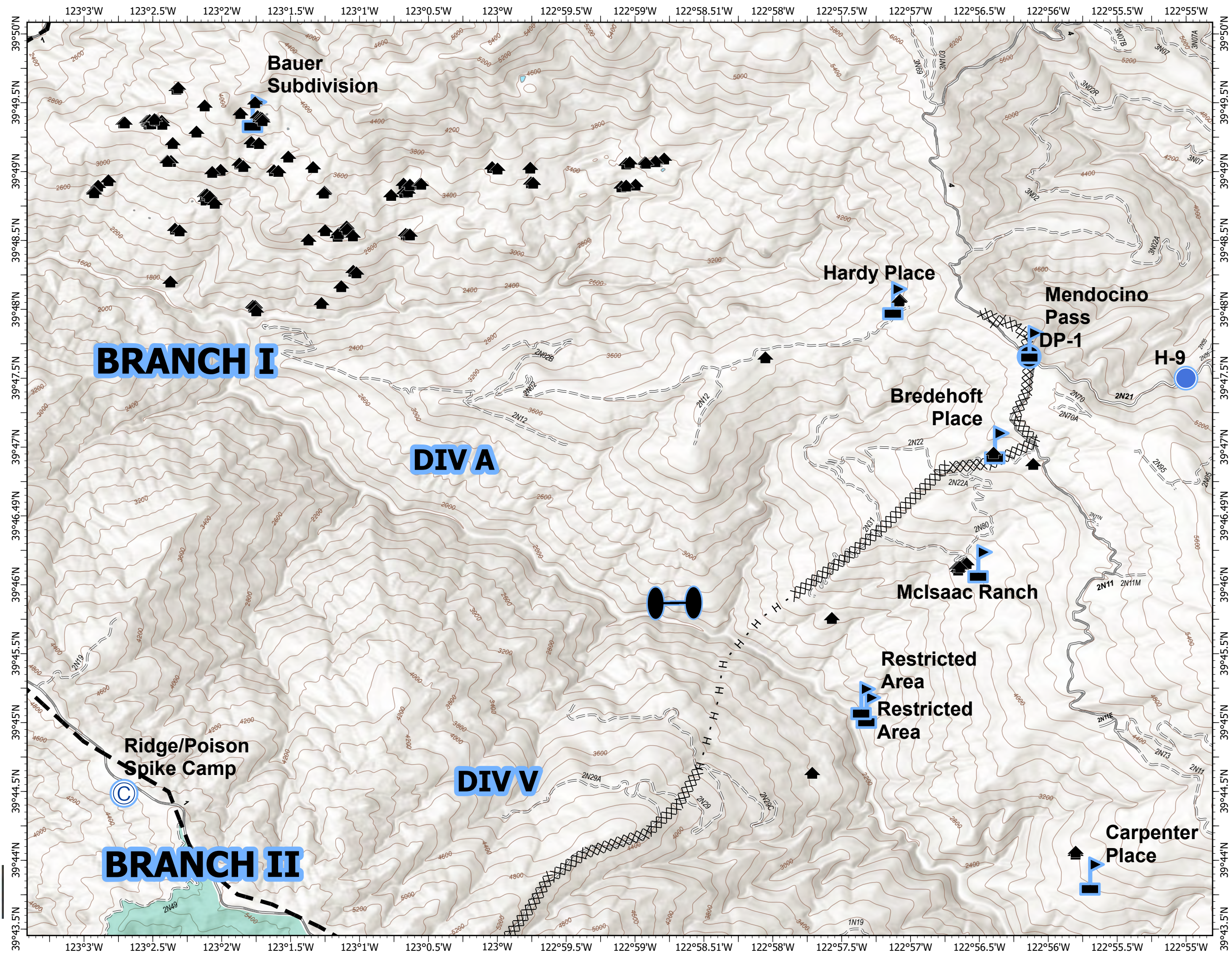
**Doe Branch I,  
 Div A/Branch  
 II, Div V**

- Camp
- Drop Point
- Helispot
- Value at Risk
- Zone Break
- Structure
- Completed Dozer Line
- Completed Hand Line
- Planned Fire Line
- Wilderness
- Administrative Forest



August Complex data  
 symbolized with blue halos  
 around Fire Event symbols.










NAD 1983 UTM Zone 10N  
 Acres from IR  
 Production Date/Time: 9/6/2020 11:23 PM

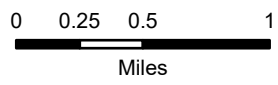
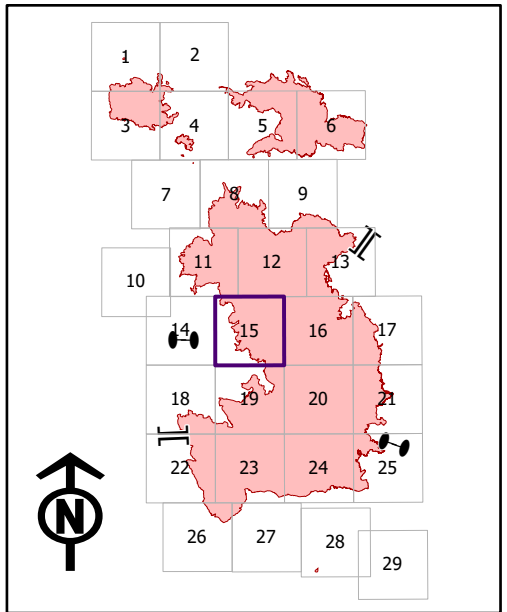




**IAP**  
 August Complex  
 CA-MNF-000753  
 09/07/2020 07:00  
 Appx 349,564 ac at  
 09/06/2020 1800

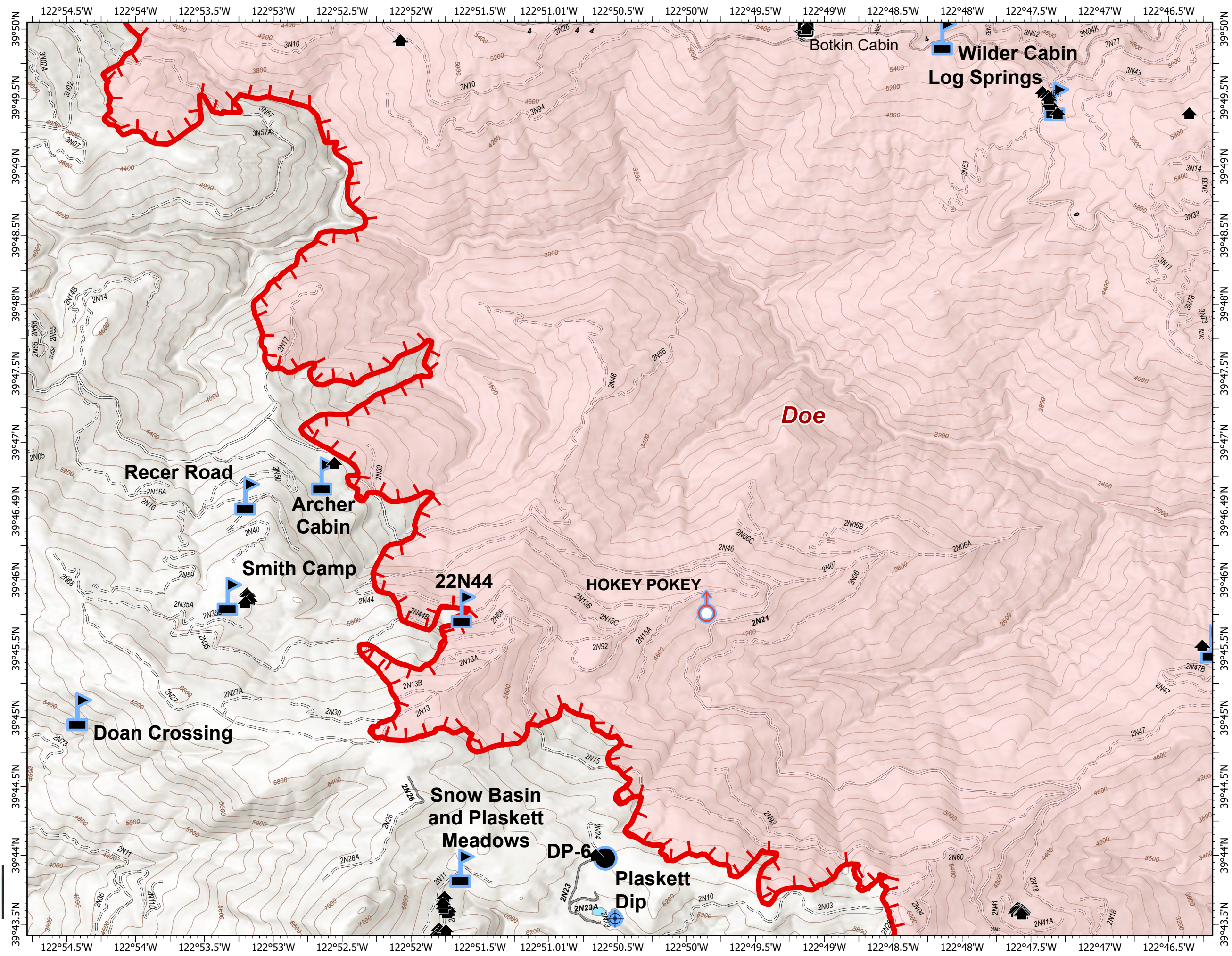
**Page:**  
**15**  
**Doe Branch I,  
 Div A/Branch  
 II, Div V**

-  Dip Site
-  Drop Point
-  Spot Fire
-  Structure Wrap
-  Value at Risk
-  Structure
-  Uncontrolled Fire Edge
-  Wildfire Daily Fire Perimeter
-  Administrative Forest



August Complex data  
 symbolized with blue halos  
 around Fire Event symbols.

NAD 1983 UTM Zone 10N  
 Acres from IR  
 Production Date/Time: 9/6/2020 11:23 PM





**IAP**  
 August Complex  
 CA-MNF-000753

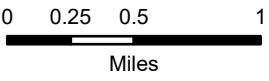
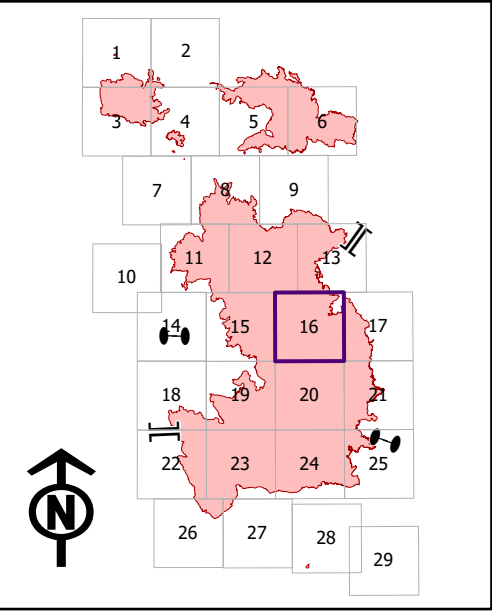
09/07/2020 07:00

Appx 349,564 ac at  
 09/06/2020 1800

**Page:**  
**16**

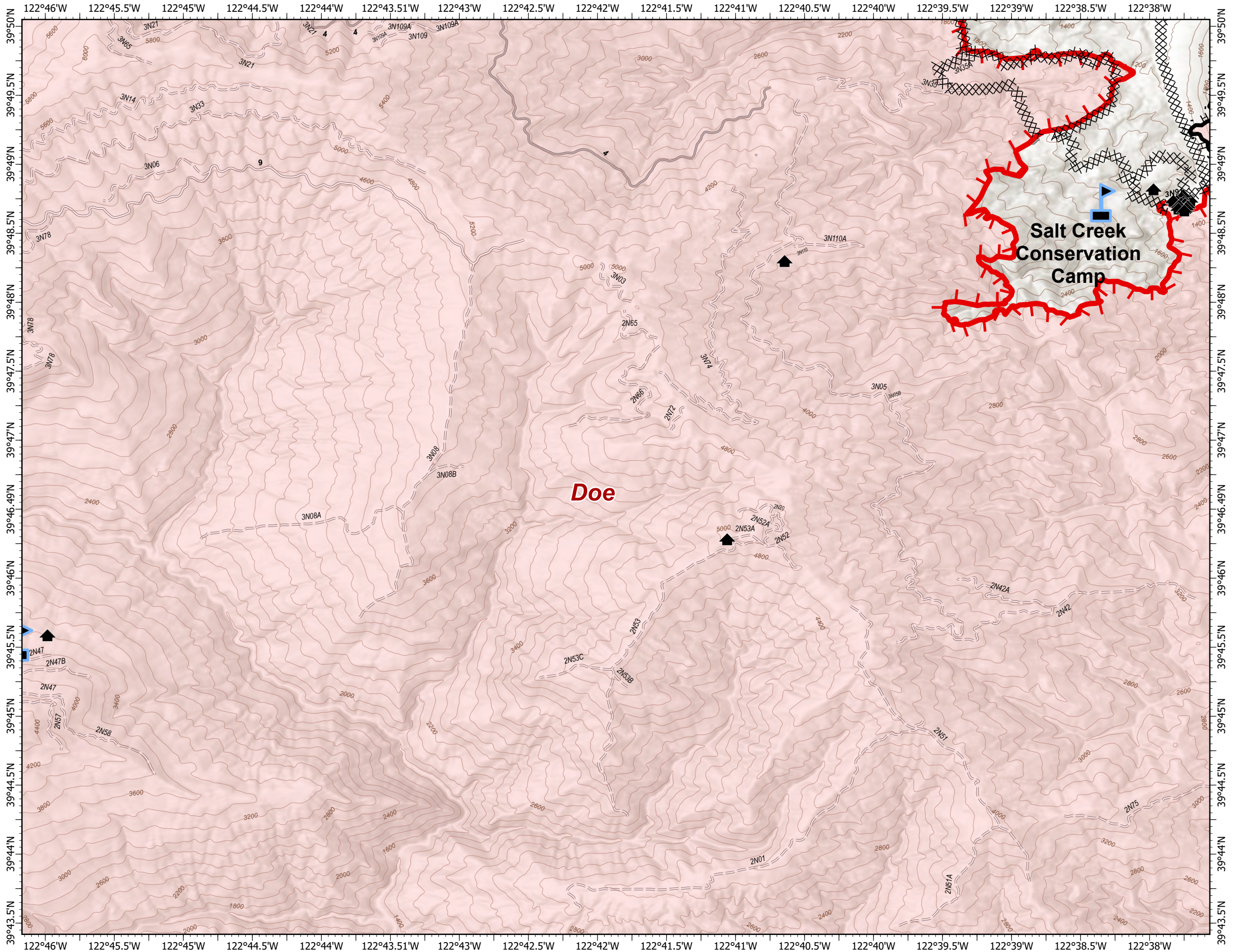
**Doe Branch**  
**IV, Div F**

-  Value at Risk
-  Structure
-  Uncontrolled Fire Edge
-  Contained Line
-  Completed Dozer Line
-  Completed Hand Line
-  Proposed Dozer Line
-  Wildfire Daily Fire Perimeter
-  Administrative Forest



August Complex data  
 symbolized with blue halos  
 around Fire Event symbols.

NAD 1983 UTM Zone 10N  
 Acres from IR  
 Production Date/Time: 9/6/2020 11:23 PM















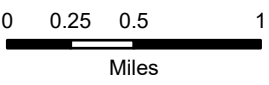
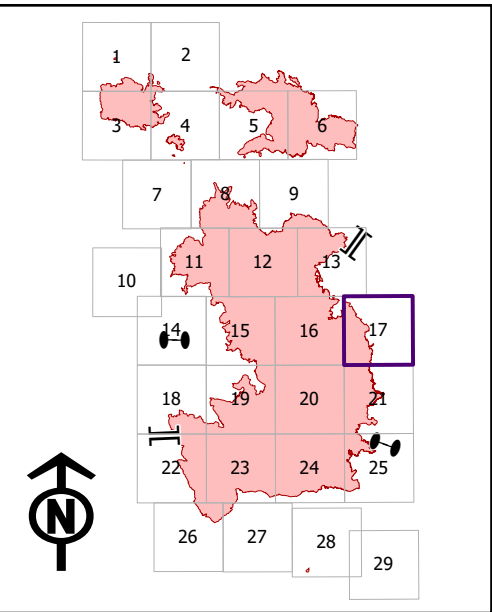


**IAP**  
 August Complex  
 CA-MNF-000753  
 09/07/2020 07:00  
 Appx 349,564 ac at  
 09/06/2020 1800

**Page:**  
**17**

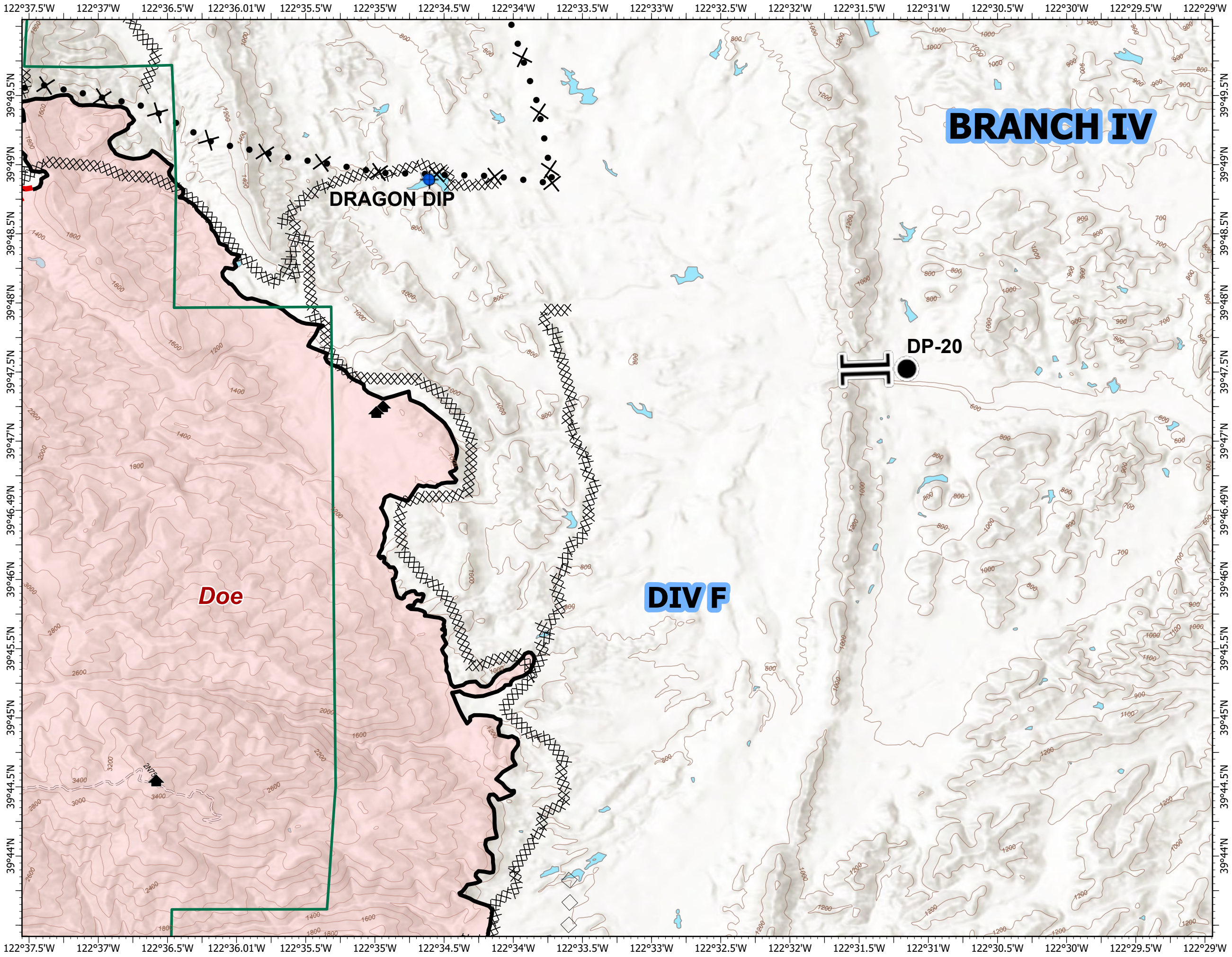
**Doe Branch  
 IV, Div F**

-  Dip Site
-  Drop Point
-  Branch Break
-  Structure
-  Uncontrolled Fire Edge
-  Contained Line
-  Completed Dozer Line
-  Completed Hand Line
-  Proposed Dozer Line
-  Aerial Retardant Drop
-  Wildfire Daily Fire Perimeter
-  Administrative Forest



August Complex data  
 symbolized with blue halos  
 around Fire Event symbols.

NAD 1983 UTM Zone 10N  
 Acres from IR  
 Production Date/Time: 9/6/2020 11:23 PM

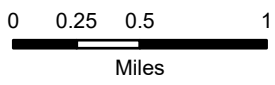
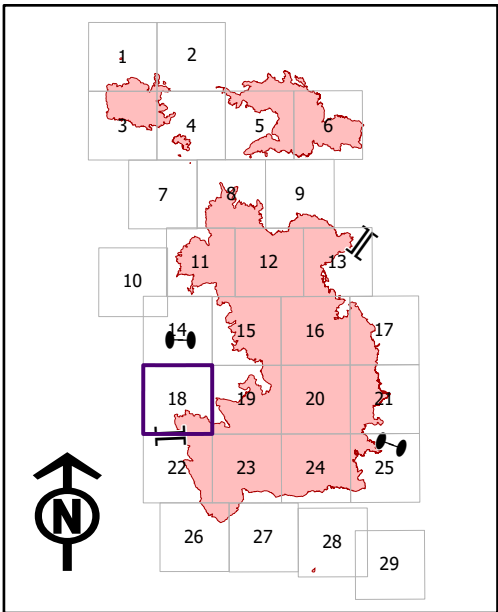




**IAP**  
 August Complex  
 CA-MNF-000753  
 09/07/2020 07:00  
 Appx 349,564 ac at  
 09/06/2020 1800

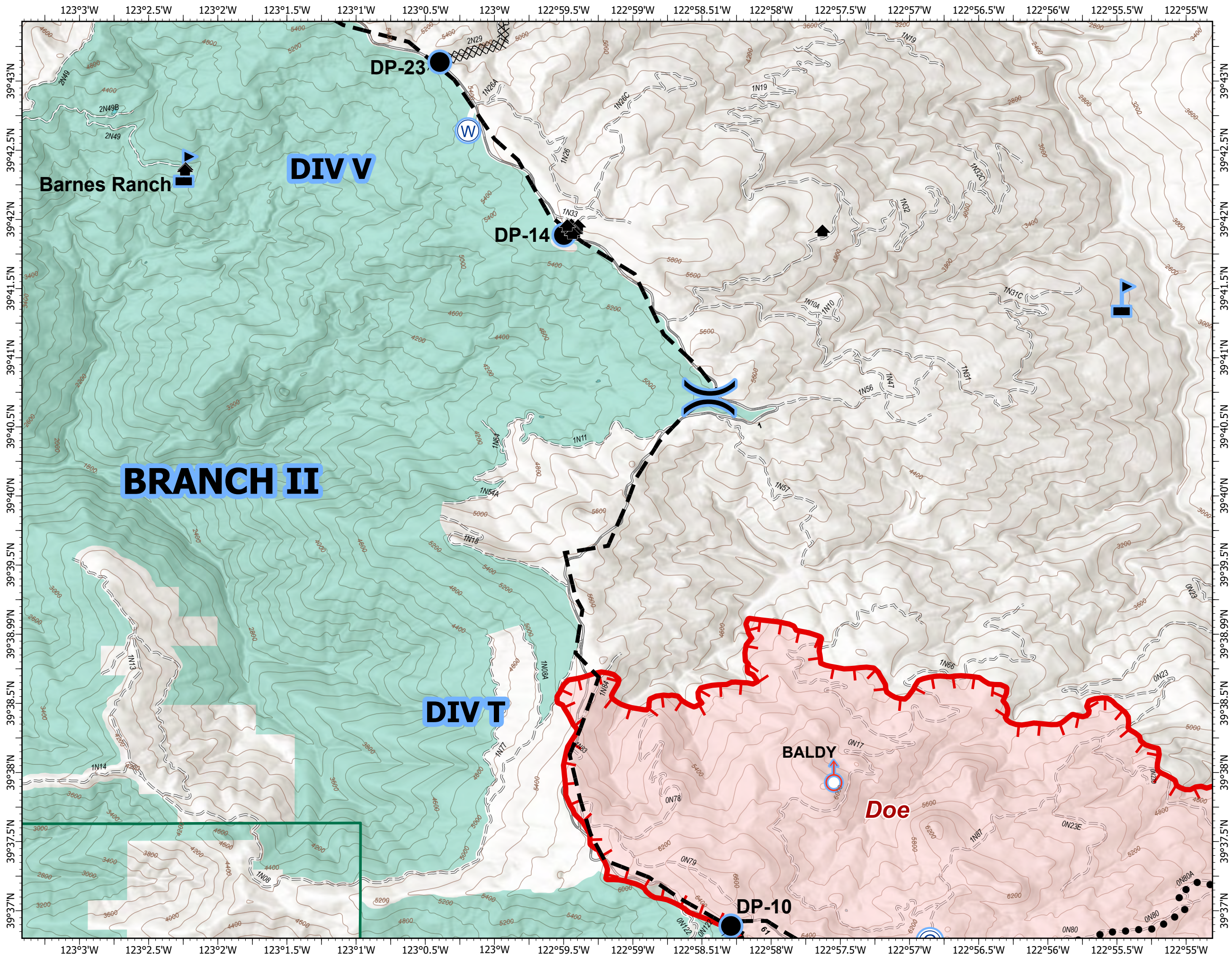
**Page:**  
**18**  
**Doe Branch II,**  
**Div V/T**

- Camp
- Drop Point
- Spot Fire
- Water Source
- Value at Risk
- Division Break
- Structure
- Uncontrolled Fire Edge
- Completed Dozer Line
- Planned Fire Line
- Planned Secondary Line
- Wildfire Daily Fire Perimeter
- Wilderness
- Administrative Forest



August Complex data  
 symbolized with blue halos  
 around Fire Event symbols.

NAD 1983 UTM Zone 10N  
 Acres from IR  
 Production Date/Time: 9/6/2020 11:24 PM



















**IAP**  
 August Complex  
 CA-MNF-000753

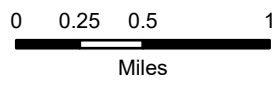

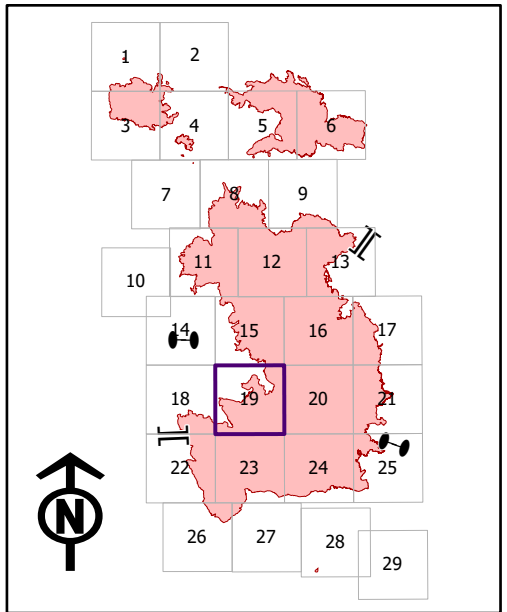
09/07/2020 07:00

Appx 349,564 ac at  
 09/06/2020 1800

**Page:**  
**19**

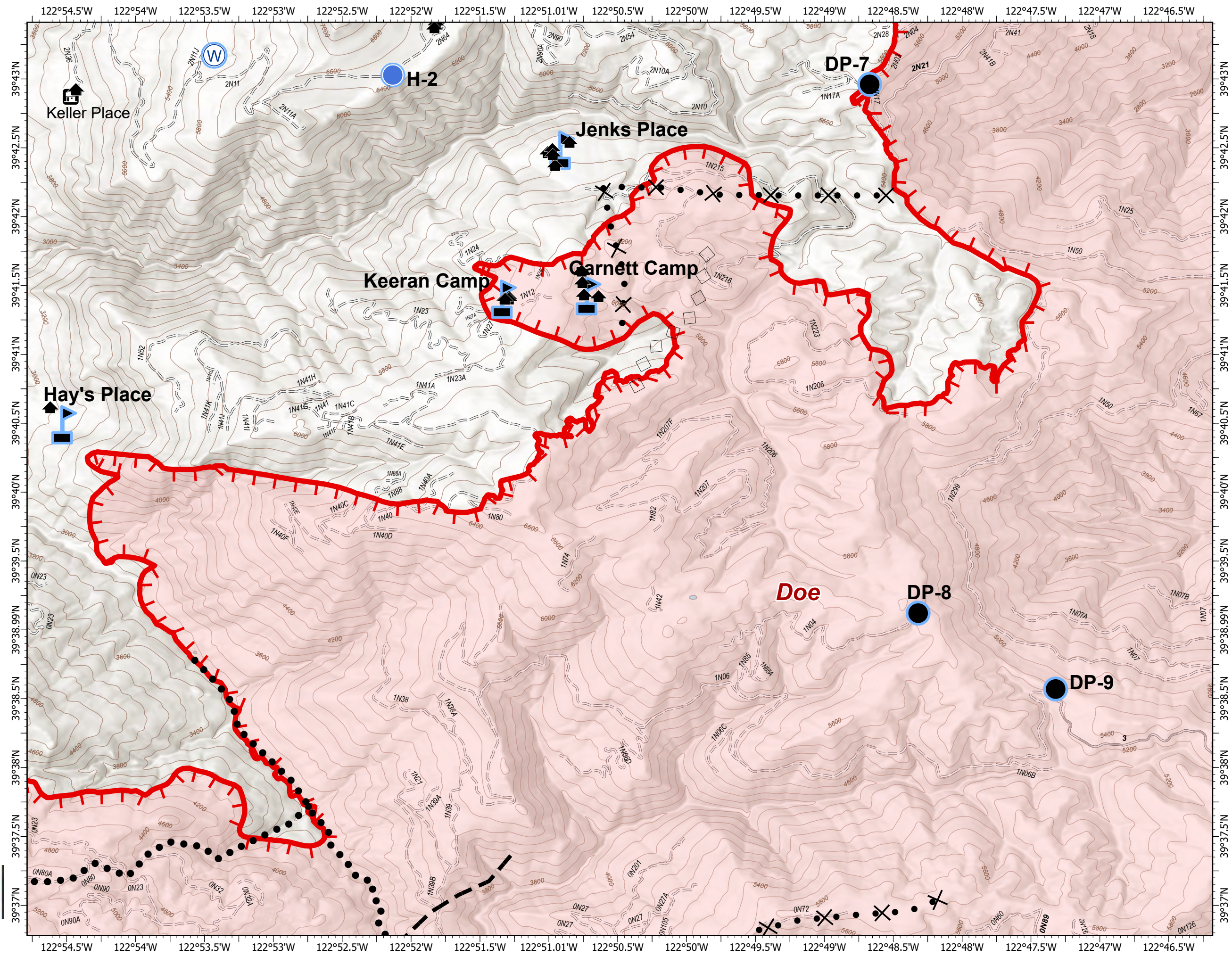
**Doe Branch II,  
 Div V/T**

-  Dip Site
-  Drop Point
-  Helispot
-  Structure Wrap
-  Water Source
-  Value at Risk
-  Structure
-  Uncontrolled Fire Edge
-  Proposed Dozer Line
-  Planned Fire Line
-  Planned Secondary Line
-  Aerial Retardant Drop
-  Wildfire Daily Fire Perimeter
-  Administrative Forest



August Complex data  
 symbolized with blue halos  
 around Fire Event symbols.

NAD 1983 UTM Zone 10N  
 Acres from IR  
 Production Date/Time: 9/6/2020 11:24 PM





# IAP

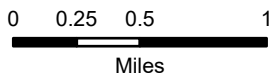
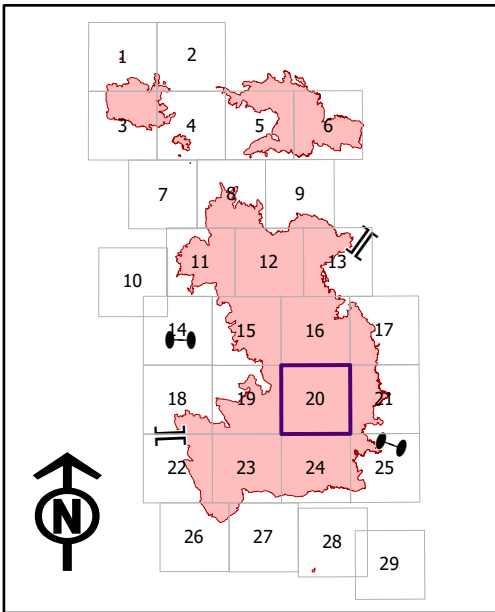
August Complex  
CA-MNF-000753

09/07/2020 07:00

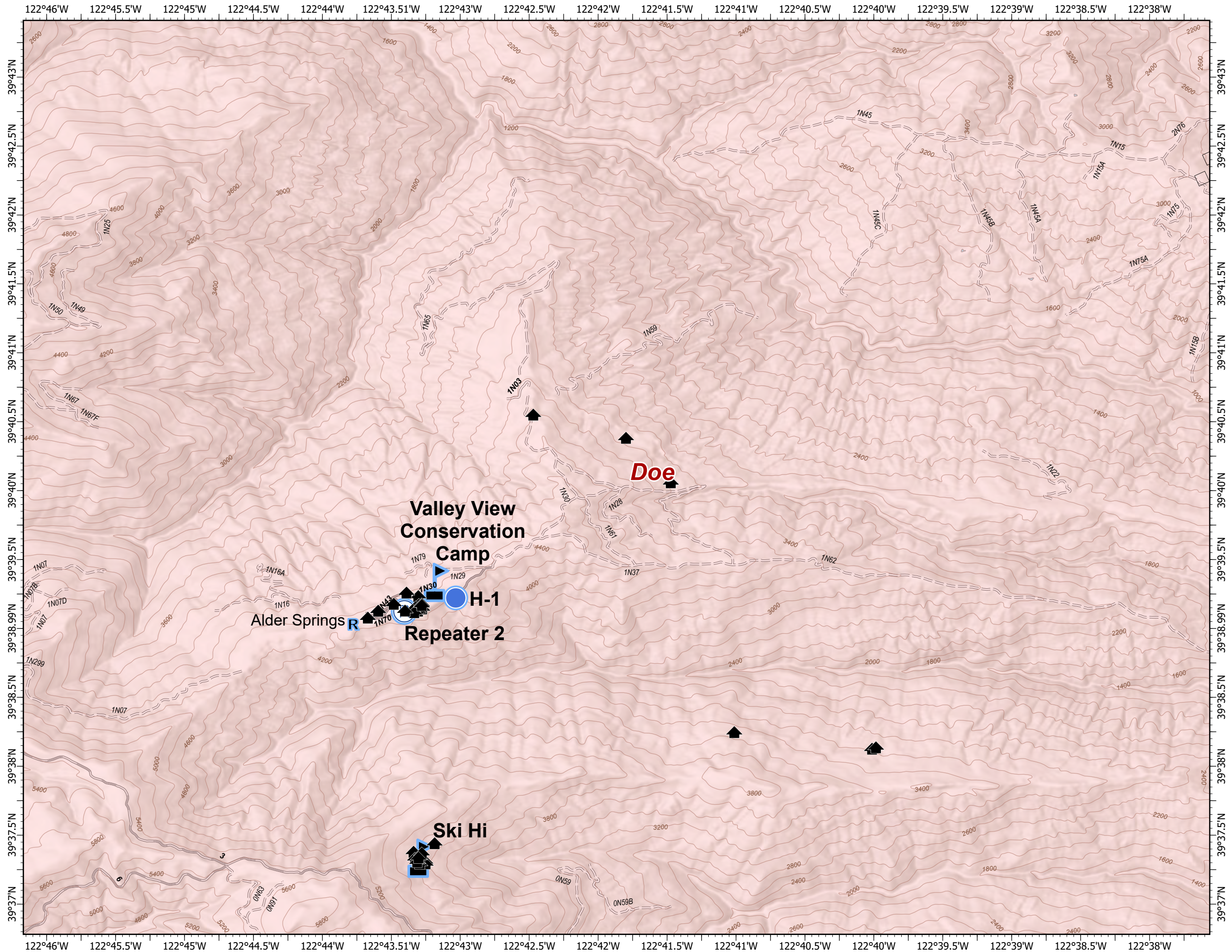
Appx 349,564 ac at  
09/06/2020 1800

## Page: 20

- Helispot
- Ⓡ Repeater
- R Resource Location
- ⚡ Value at Risk
- ▲ Structure
- ◇ Aerial Retardant Drop
- ▭ Wildfire Daily Fire Perimeter
- ▭ Administrative Forest



August Complex data  
symbolized with blue halos  
around Fire Event symbols.



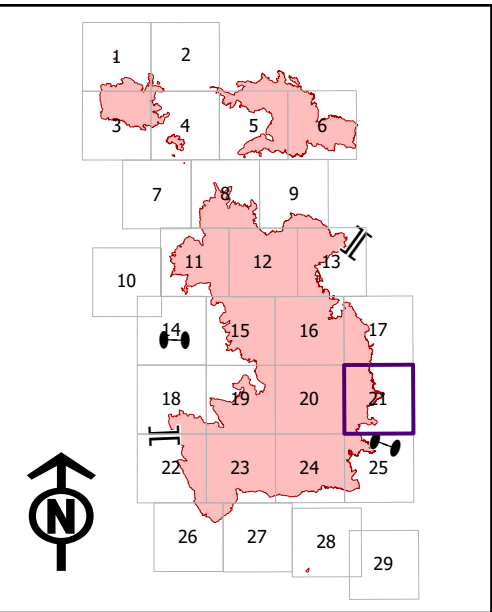


**IAP**  
 August Complex  
 CA-MNF-000753  
 09/07/2020 07:00  
 Appx 349,564 ac at  
 09/06/2020 1800

**Page:**  
**21**

**Doe Branch  
 IV, Div F/J**

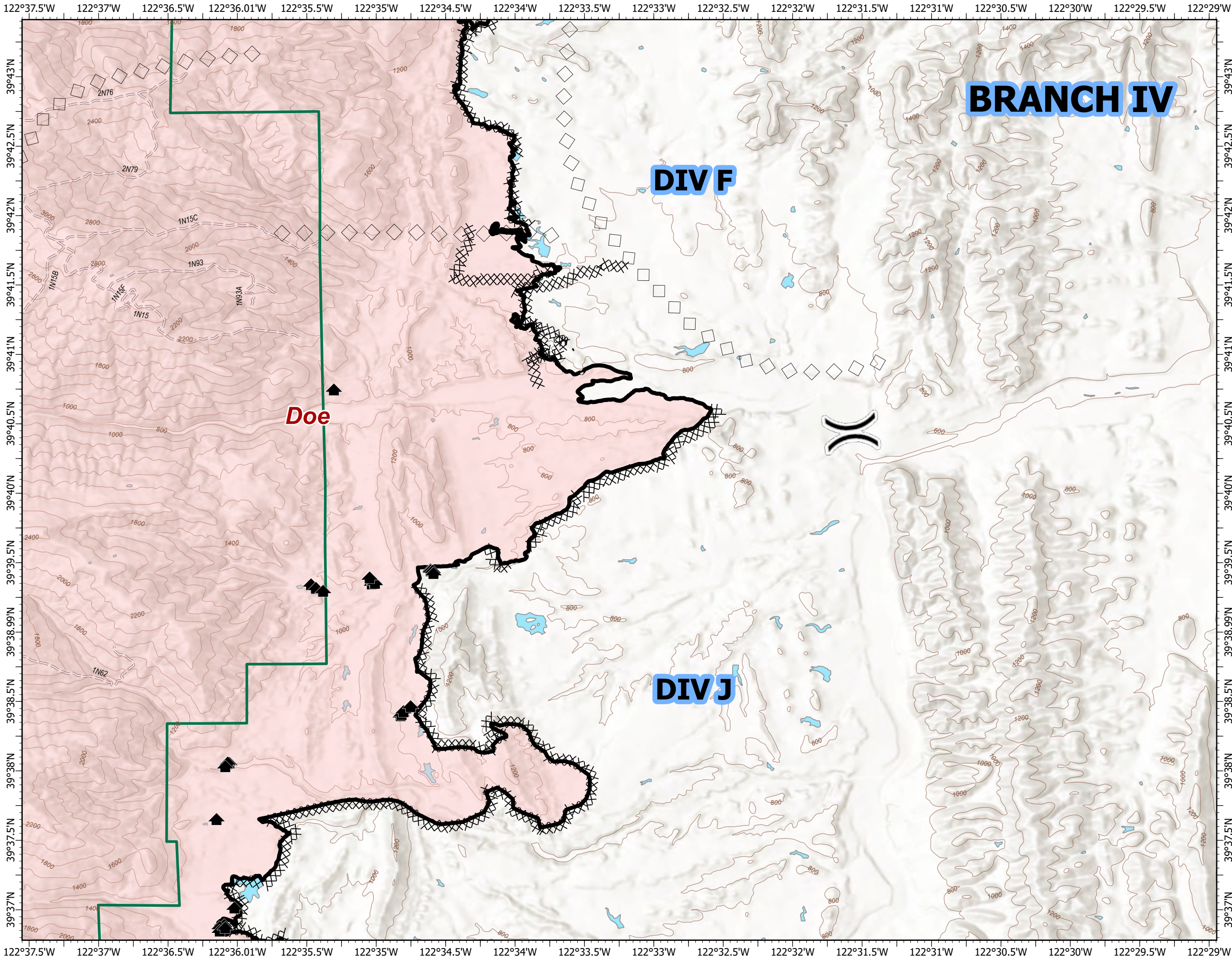
- ( ) Division Break
- ▲ Structure
- Contained Line
- ⊗⊗ Completed Dozer Line
- H · Completed Hand Line
- ◇ Aerial Retardant Drop
- Wildfire Daily Fire Perimeter
- Administrative Forest



0 0.25 0.5 1  
 Miles

August Complex data  
 symbolized with blue halos  
 around Fire Event symbols.

NAD 1983 UTM Zone 10N  
 Acres from IR  
 Production Date/Time: 9/6/2020 11:24 PM

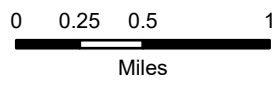
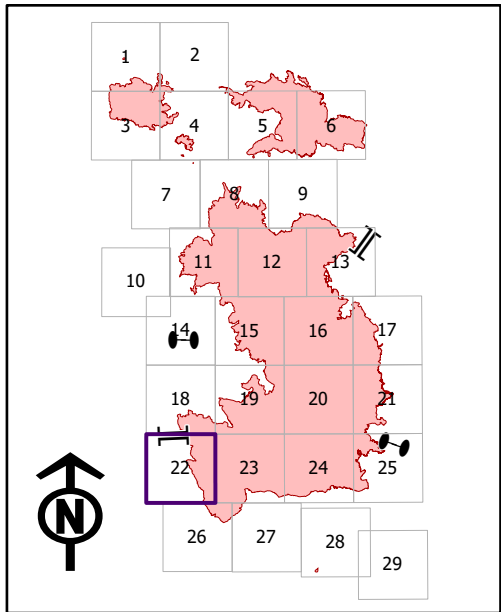




**IAP**  
 August Complex  
 CA-MNF-000753  
 09/07/2020 07:00  
 Appx 349,564 ac at  
 09/06/2020 1800

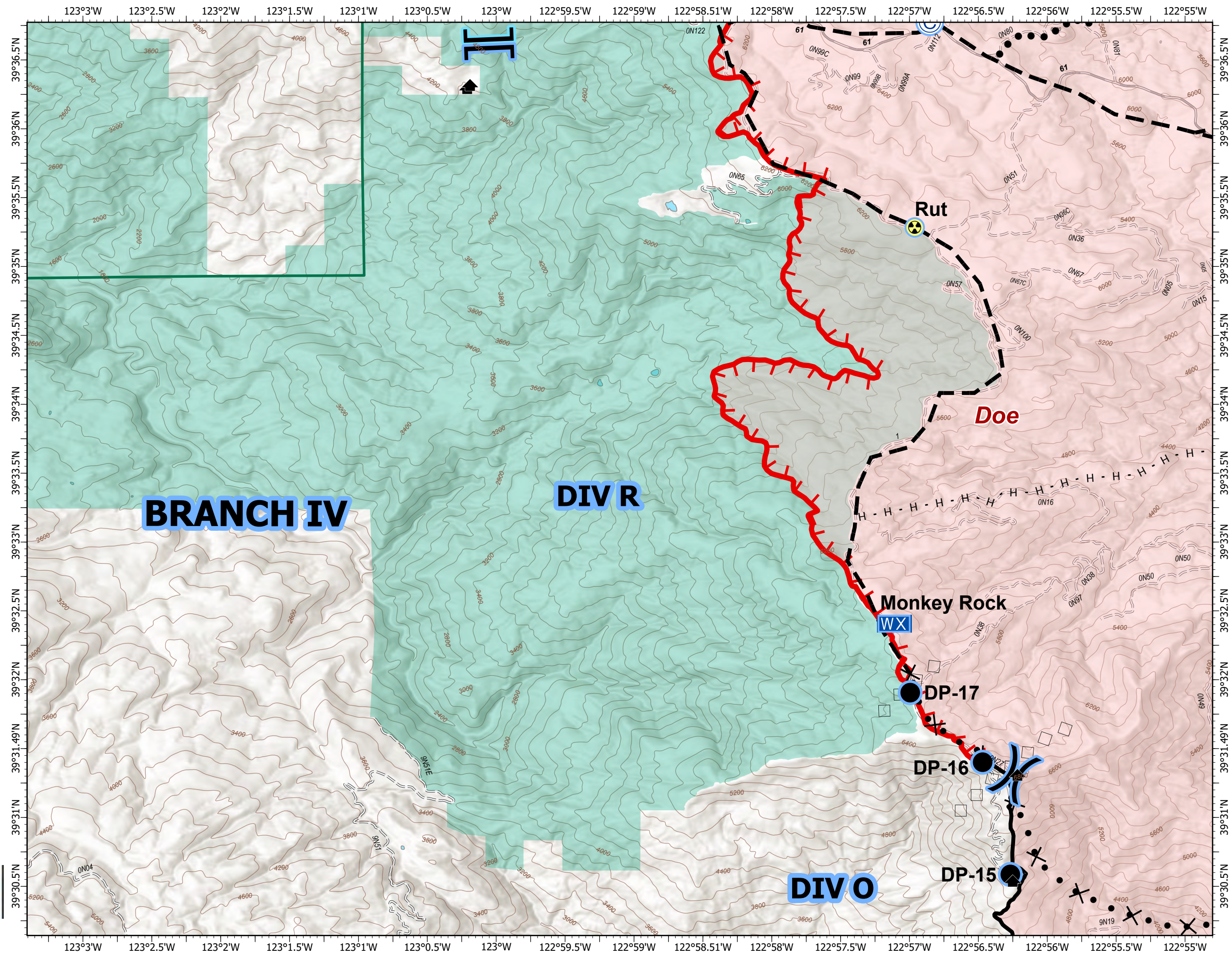
**Page:**  
**22**  
**Doe Branch**  
**IV, Div O/R**

- Camp
- Drop Point
- Hazard
- Mobile Weather Unit
- Division Break
- Branch Break
- Structure
- Uncontrolled Fire Edge
- Contained Line
- Completed Hand Line
- Proposed Dozer Line
- Planned Fire Line
- Planned Secondary Line
- Aerial Retardant Drop
- Wildfire Daily Fire Perimeter
- Wilderness
- Administrative Forest



August Complex data  
 symbolized with blue halos  
 around Fire Event symbols.

NAD 1983 UTM Zone 10N  
 Acres from IR  
 Production Date/Time: 9/6/2020 11:24 PM





**IAP**  
 August Complex  
 CA-MNF-000753

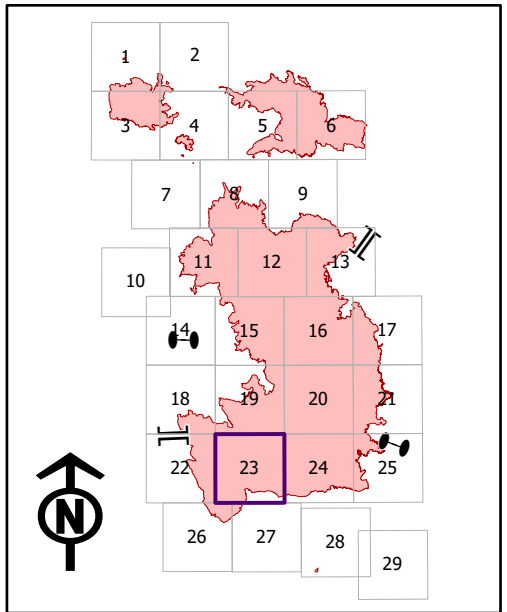
09/07/2020 07:00

Appx 349,564 ac at  
 09/06/2020 1800

**Page:**  
**23**

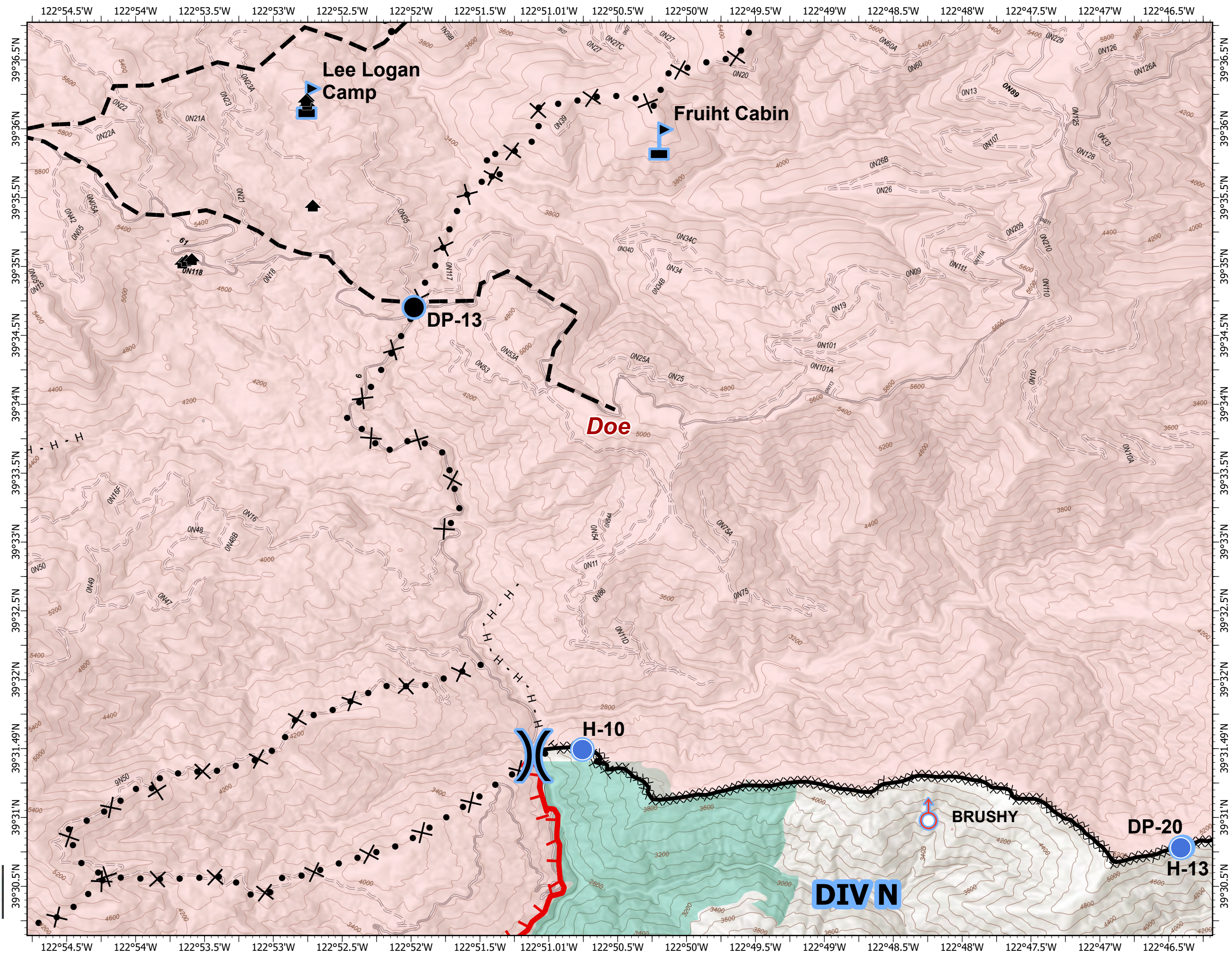
**Doe Branch**  
**IV, Div N/O/R**

- Drop Point
- Helispot
- Spot Fire
- ▲ Value at Risk
- ⌘ Division Break
- ▲ Structure
- ┌ Uncontrolled Fire Edge
- Contained Line
- ⌘⌘ Completed Dozer Line
- H · Completed Hand Line
- ⌘· Proposed Dozer Line
- Planned Fire Line
- Planned Secondary Line
- Wildfire Daily Fire Perimeter
- Wilderness
- Administrative Forest



0 0.25 0.5 1  
 Miles

August Complex data  
 symbolized with blue halos  
 around Fire Event symbols.

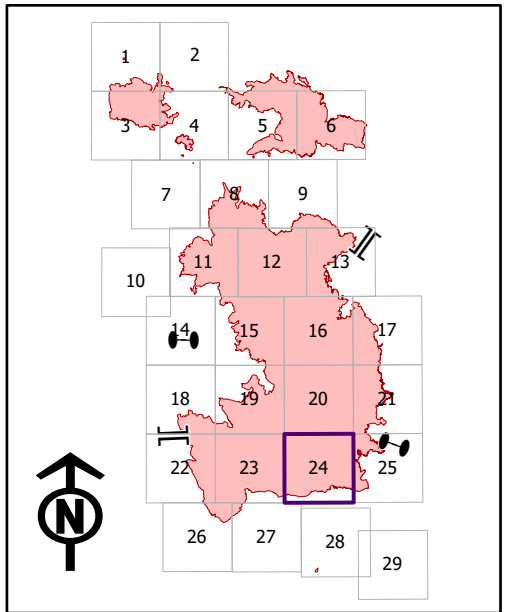




**IAP**  
 August Complex  
 CA-MNF-000753  
 09/07/2020 07:00  
 Appx 349,564 ac at  
 09/06/2020 1800

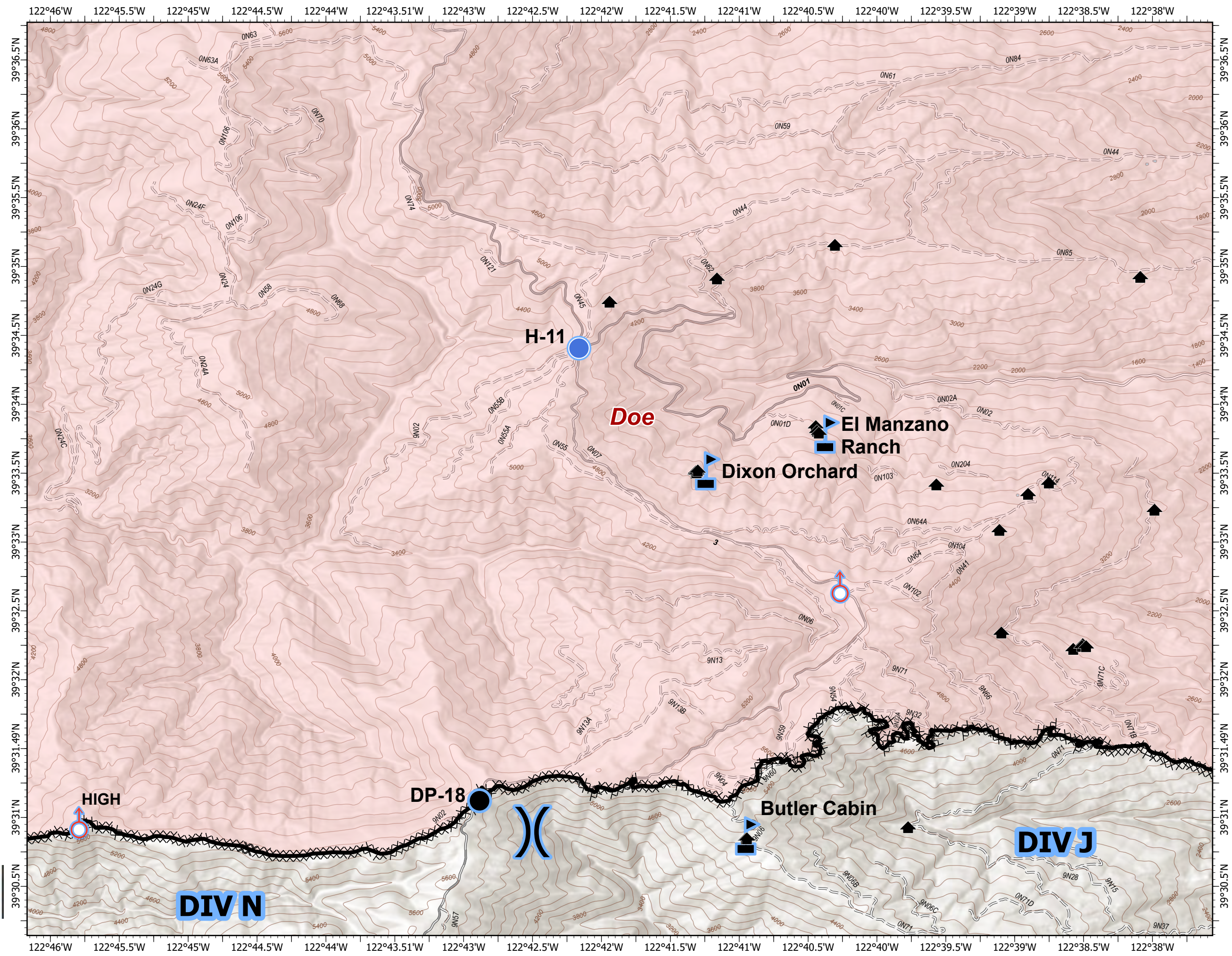
**Page:**  
**24**  
**Doe Branch**  
**IV, Div N/J**

- Drop Point
- Helispot
- ♂ Spot Fire
- ⚠ Value at Risk
- ⌋ Division Break
- ▲ Structure
- Contained Line
- ⌘⌘ Completed Dozer Line
- Wildfire Daily Fire Perimeter
- Administrative Forest



0 0.25 0.5 1  
Miles

August Complex data  
 symbolized with blue halos  
 around Fire Event symbols.



**DIV N**

**DIV J**

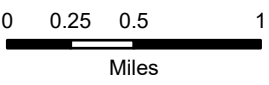
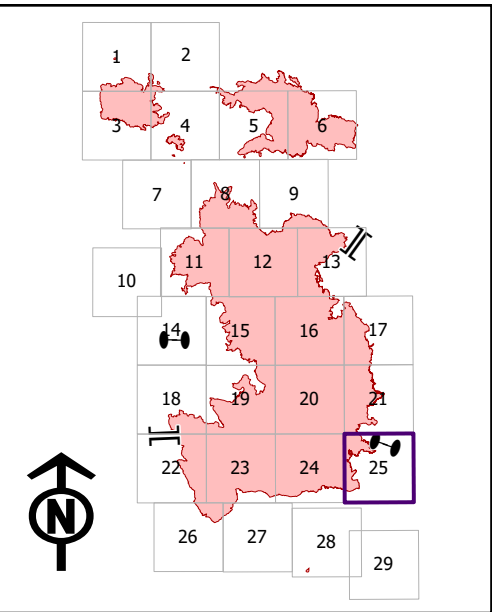


**IAP**  
 August Complex  
 CA-MNF-000753  
 09/07/2020 07:00  
 Appx 349,564 ac at  
 09/06/2020 1800

**Page:**  
**25**

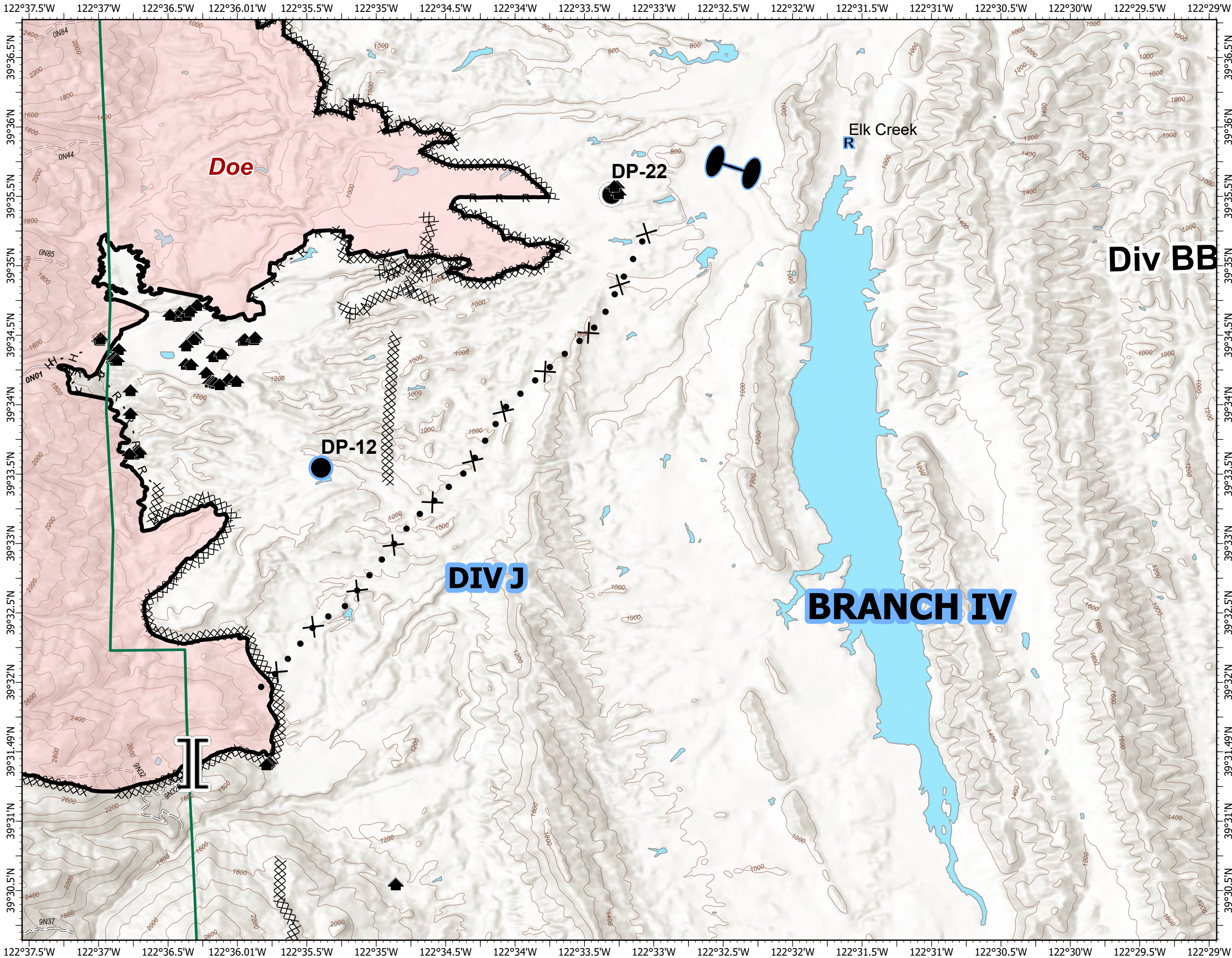
**Doe Branch  
 IV, Div J**

- Drop Point
- R Resource Location
- Zone Break
- Drop Point
- Branch Break
- Structure
- Contained Line
- Completed Dozer Line
- Completed Hand Line
- Road as Completed Line
- Proposed Dozer Line
- Wildfire Daily Fire Perimeter
- Administrative Forest



August Complex data  
 symbolized with blue halos  
 around Fire Event symbols.

NAD 1983 UTM Zone 10N  
 Acres from IR  
 Production Date/Time: 9/6/2020 11:24 PM

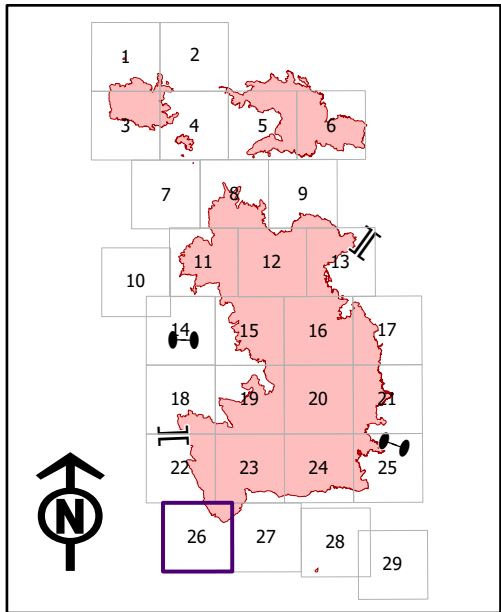




**IAP**  
 August Complex  
 CA-MNF-000753  
 09/07/2020 07:00  
 Appx 349,564 ac at  
 09/06/2020 1800

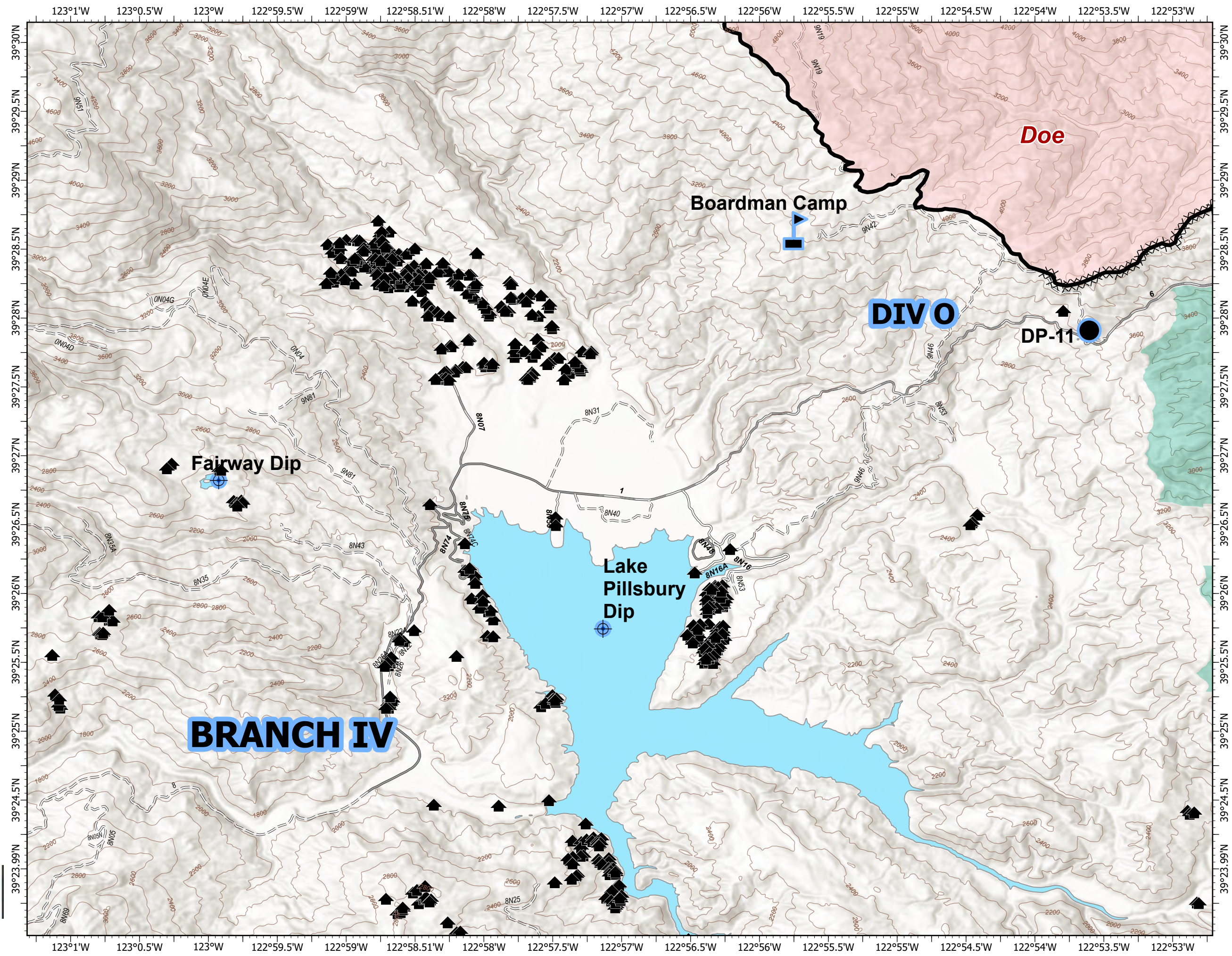
**Page:**  
**26**  
**Doe Branch**  
**IV, Div O**

- Dip Site
- Drop Point
- Value at Risk
- Structure
- Contained Line
- Completed Dozer Line
- Proposed Dozer Line
- Wildfire Daily Fire Perimeter
- Wilderness
- Administrative Forest



0 0.25 0.5 1  
Miles

August Complex data symbolized with blue halos around Fire Event symbols.

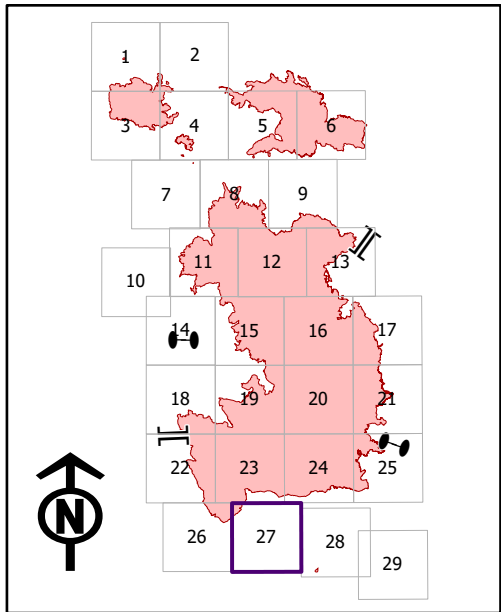




**IAP**  
 August Complex  
 CA-MNF-000753  
 09/07/2020 07:00  
 Appx 349,564 ac at  
 09/06/2020 1800

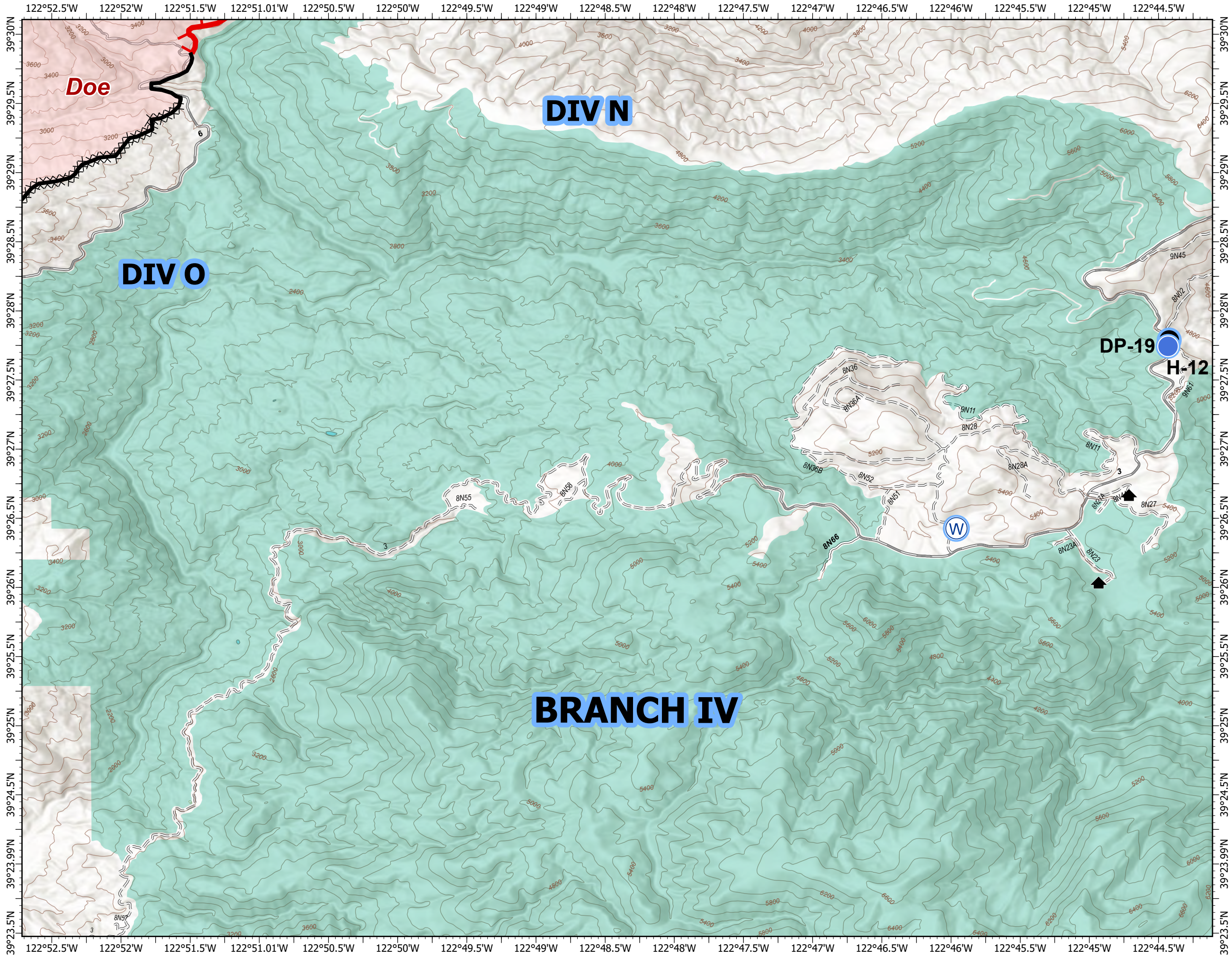
**Page:**  
**27**  
**Doe Branch**  
**IV, Div O/N**

- Drop Point
- Helispot
- ⊙ Water Source
- ▲ Structure
- ┌ Uncontrolled Fire Edge
- ▬ Contained Line
- ⊗⊗ Completed Dozer Line
- ▭ Wildfire Daily Fire Perimeter
- ▭ Wilderness
- ▭ Administrative Forest



0 0.25 0.5 1  
Miles

August Complex data  
 symbolized with blue halos  
 around Fire Event symbols.

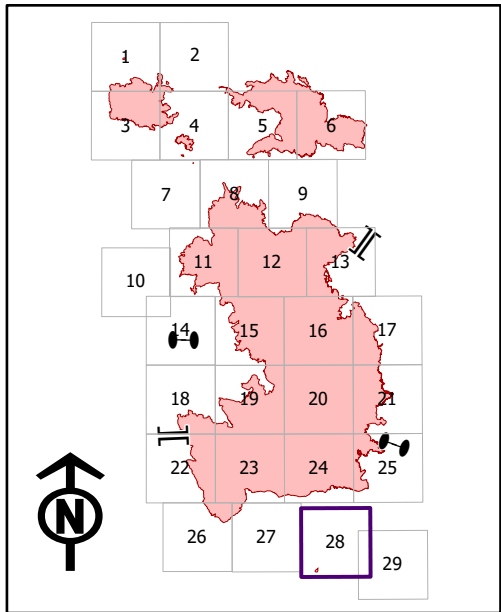




**IAP**  
 August Complex  
 CA-MNF-000753  
 09/07/2020 07:00  
 Appx 349,564 ac at  
 09/06/2020 1800

**Page:**  
**28**  
**Box Fire**

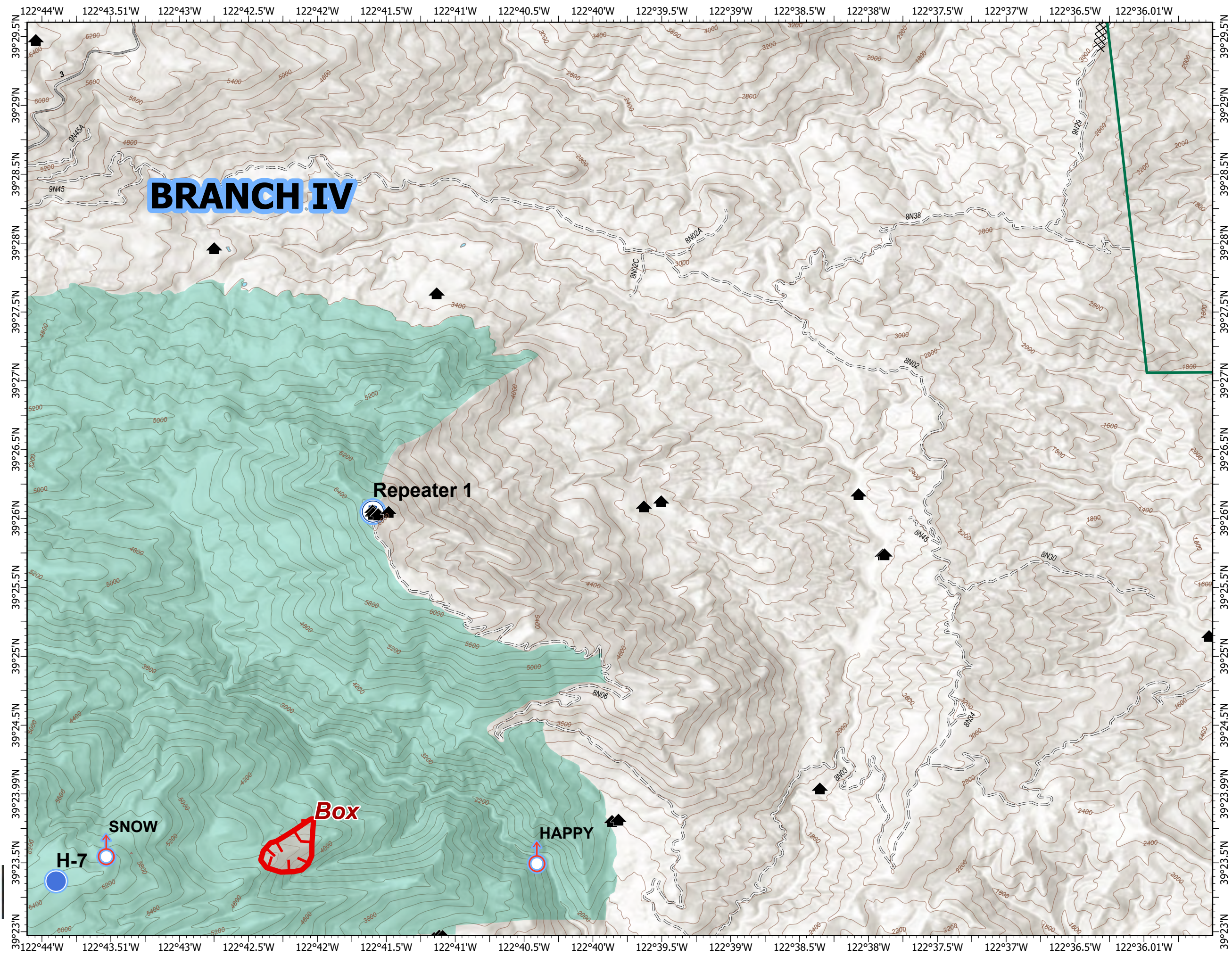
- Helispot
- Ⓡ Repeater
- ♂ Spot Fire
- ▲ Structure
- ▬ Uncontrolled Fire Edge
- ⊗⊗ Completed Dozer Line
- ▭ Wildfire Daily Fire Perimeter
- ▭ Wilderness
- ▭ Administrative Forest



0 0.25 0.5 1  
 Miles

August Complex data symbolized with blue halos around Fire Event symbols.

NAD 1983 UTM Zone 10N  
 Acres from IR  
 Production Date/Time: 9/6/2020 11:25 PM










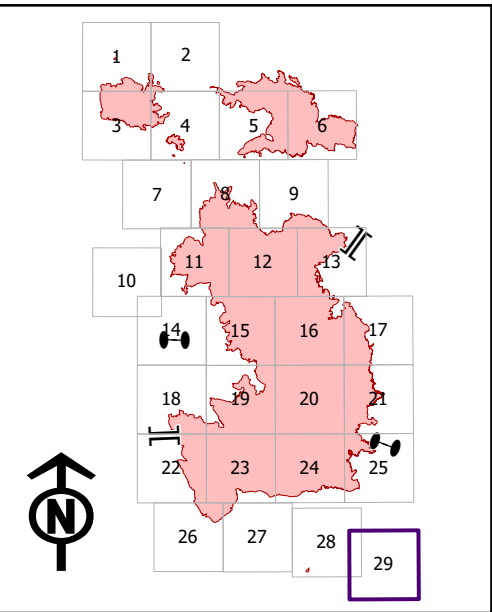
**IAP**  
 August Complex  
 CA-MNF-000753

09/07/2020 07:00

Appx 349,564 ac at  
 09/06/2020 1800

**Page:**  
**29**

-  Camp
-  Helispot
-  Staging Area
-  Structure
-  Administrative Forest






0 0.25 0.5 1  
 Miles

August Complex data  
 symbolized with blue halos  
 around Fire Event symbols.

NAD 1983 UTM Zone 10N  
 Acres from IR  
 Production Date/Time: 9/6/2020 11:25 PM

