











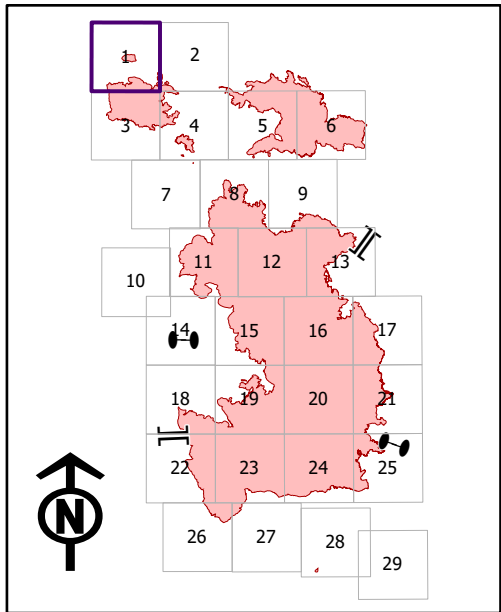



IAP
 August Complex
 CA-MNF-000753

09/08/2020 07:00

Appx 356,312 ac at
 09/07/2020 1800

Page:
1
Hopkins

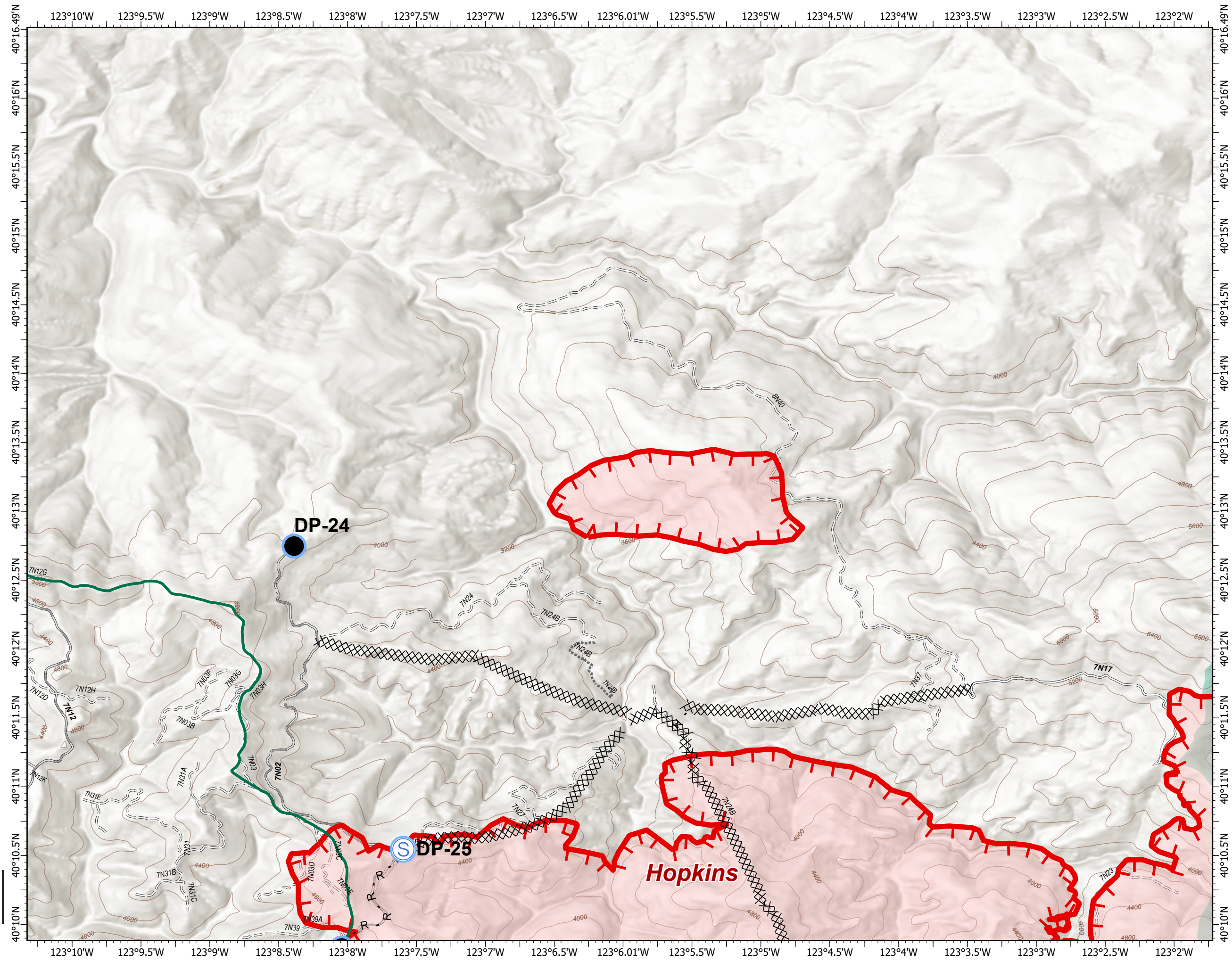
-  Drop Point
-  Staging Area
-  Structure
-  Uncontrolled Fire Edge
-  Completed Dozer Line
-  Completed Hand Line
-  Road as Completed Line
-  Wildfire Daily Fire Perimeter
-  Wilderness
-  Administrative Forest

0 0.25 0.5 1
 Miles

August Complex data
 symbolized with blue halos
 around Fire Event symbols.

NAD 1983 UTM Zone 10N
 Acres from IR
 Production Date/Time: 9/7/2020 10:17 PM



IAP
 August Complex
 CA-MNF-000753

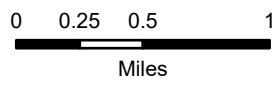
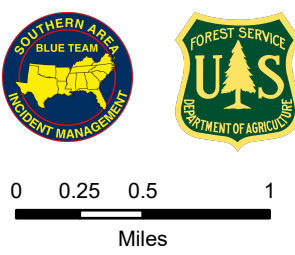
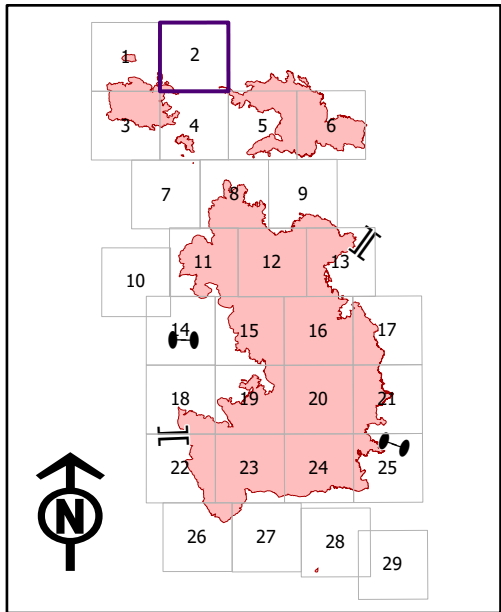
09/08/2020 07:00

Appx 356,312 ac at
 09/07/2020 1800

Page:
2

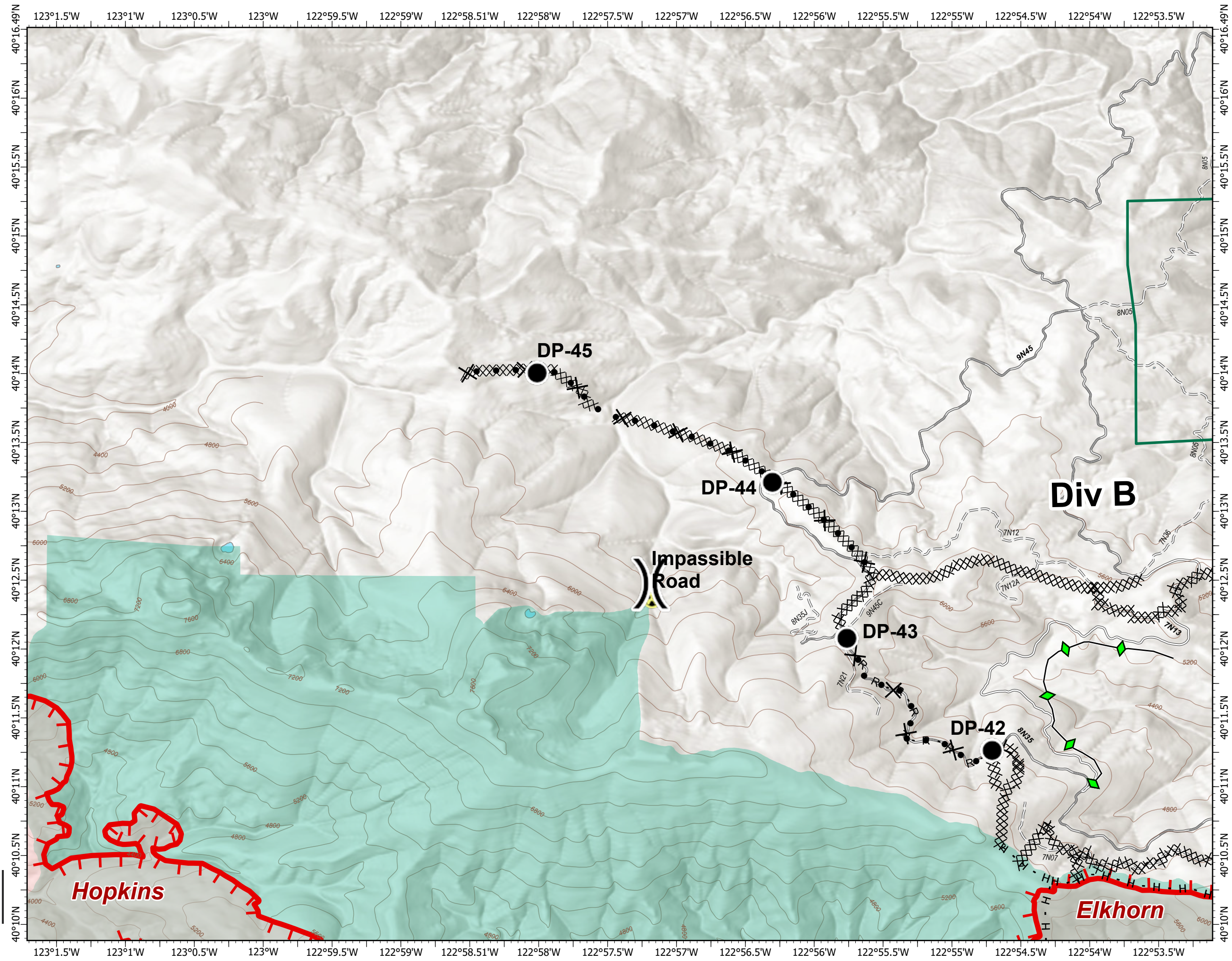
Hopkins

- Drop Point
- ☢ Hazard
- ⌋ Division Break
- ▲ Structure
- ▬ Uncontrolled Fire Edge
- ⊗⊗ Completed Dozer Line
- H · Completed Hand Line
- R · Road as Completed Line
- ◆ Completed Plow Line
- ⊗ Proposed Dozer Line
- ▭ Wildfire Daily Fire Perimeter
- ▭ Wilderness
- ▭ Administrative Forest



August Complex data symbolized with blue halos around Fire Event symbols.

NAD 1983 UTM Zone 10N
 Acres from IR
 Production Date/Time: 9/7/2020 10:17 PM














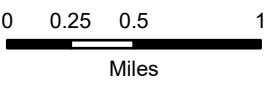
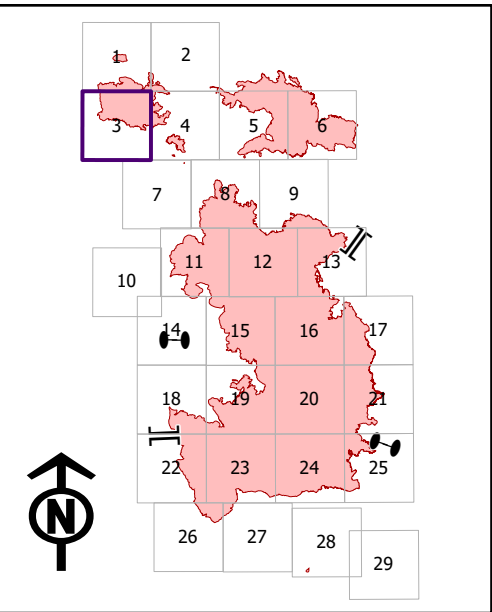
IAP
 August Complex
 CA-MNF-000753

09/08/2020 07:00

Appx 356,312 ac at
 09/07/2020 1800

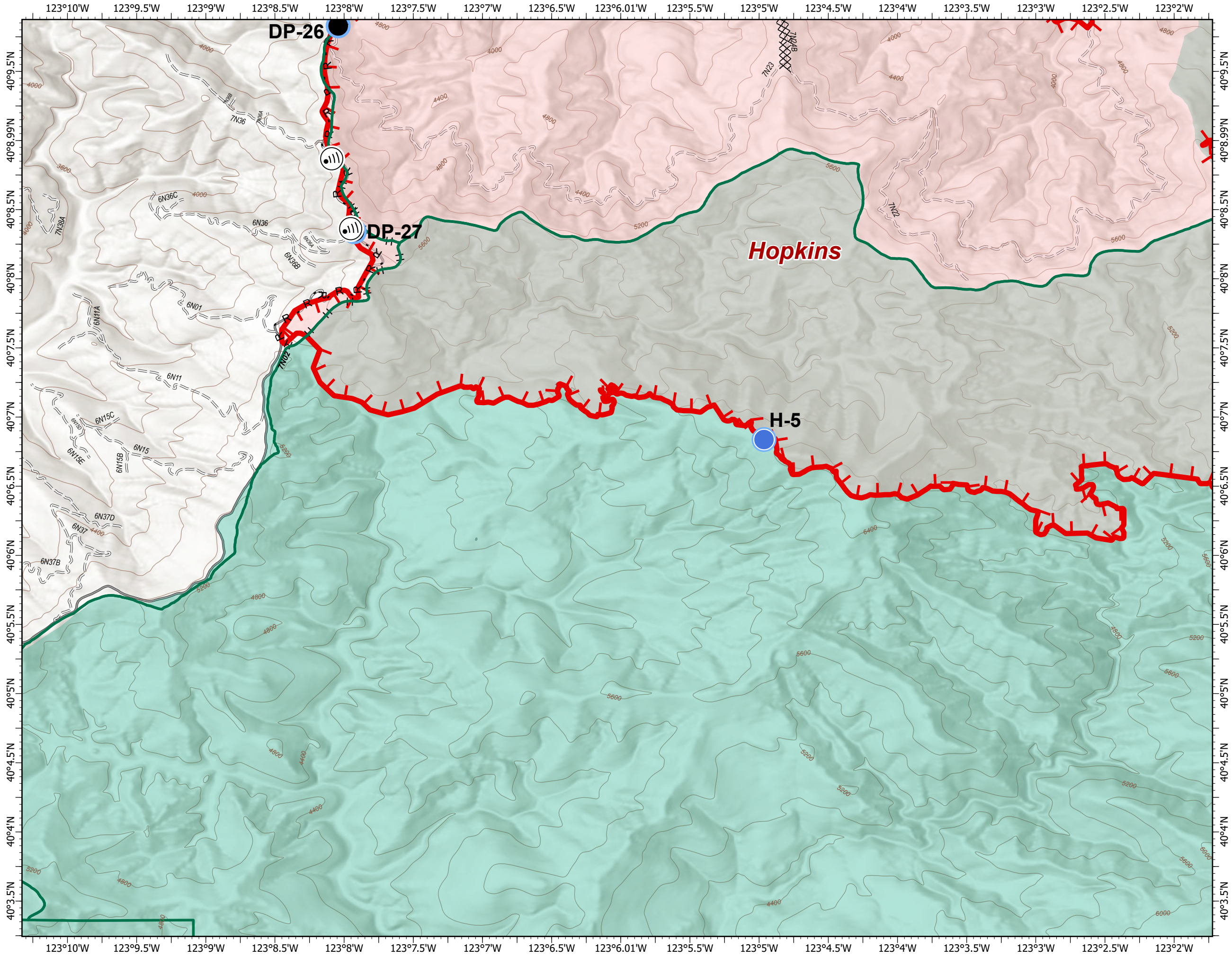
Page:
3
Hopkins

-  Drop Point
-  Helispot
-  Internet Access
-  Structure
-  Uncontrolled Fire Edge
-  Completed Dozer Line
-  Completed Hand Line
-  Road as Completed Line
-  Wildfire Daily Fire Perimeter
-  Wilderness
-  Administrative Forest



August Complex data
 symbolized with blue halos
 around Fire Event symbols.

NAD 1983 UTM Zone 10N
 Acres from IR
 Production Date/Time: 9/7/2020 10:17 PM











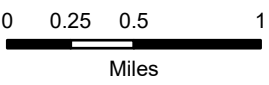
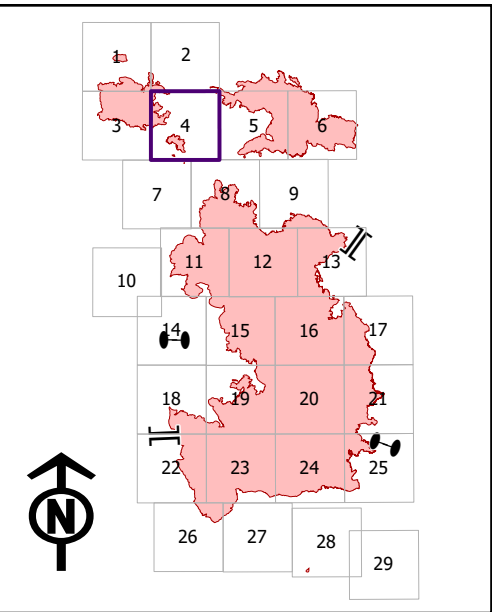
IAP
 August Complex
 CA-MNF-000753
 09/08/2020 07:00
 Appx 356,312 ac at
 09/07/2020 1800

Page:

4

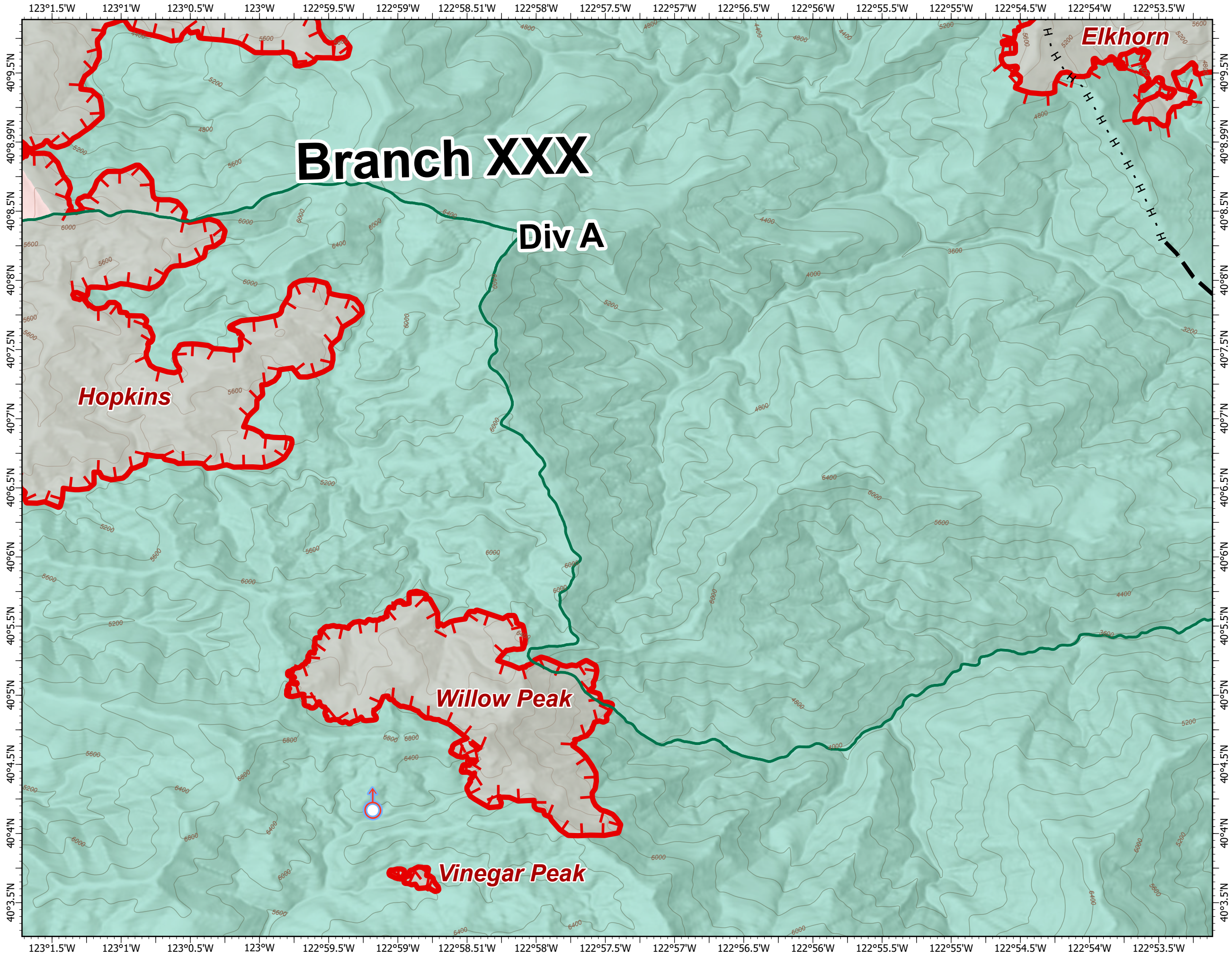
**Hopkins\Willo
 Basin\Vinegar
 Peak\Elkhorn
 Div A**

-  Spot Fire
-  Structure
-  Uncontrolled Fire Edge
-  Completed Hand Line
-  Planned Fire Line
-  Wildfire Daily Fire Perimeter
-  Wilderness
-  Administrative Forest



August Complex data
 symbolized with blue halos
 around Fire Event symbols.

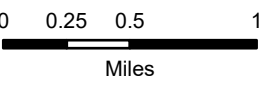
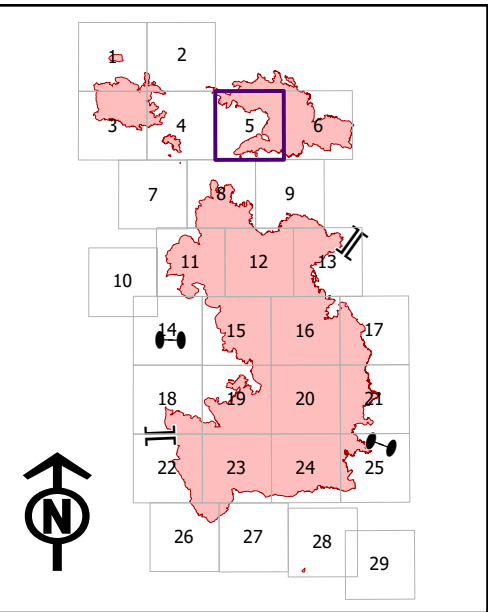
NAD 1983 UTM Zone 10N
 Acres from IR
 Production Date/Time: 9/7/2020 10:17 PM



IAP
 August Complex
 CA-MNF-000753
 09/08/2020 07:00
 Appx 356,312 ac at
 09/07/2020 1800

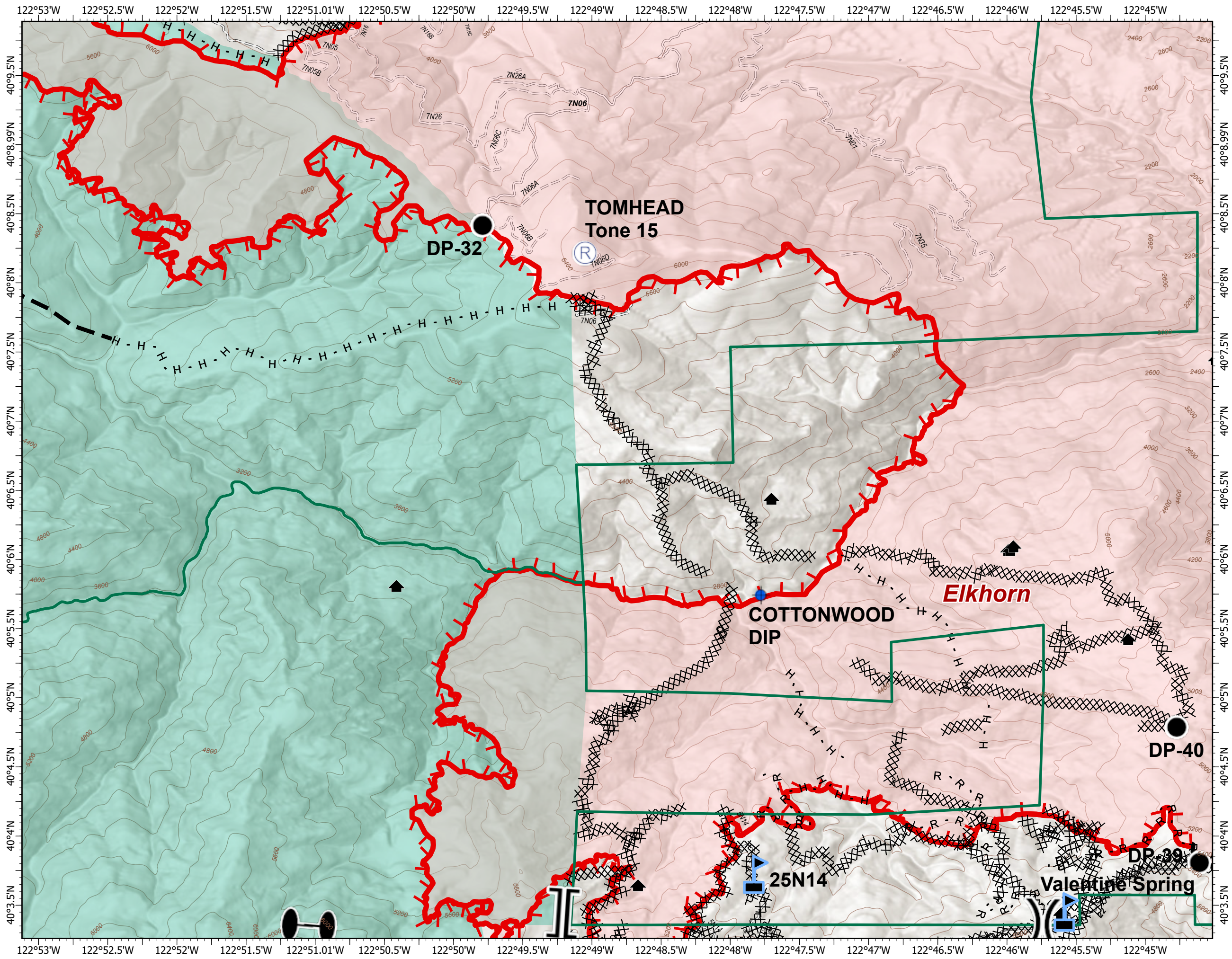
Page:
5
**Elkhorn Div A/
 X**

- Value at Risk
- Dip Site
- Drop Point
- Repeater
- Zone Break
- Division Break
- Branch Break
- Structure
- Uncontrolled Fire Edge
- Contained Line
- Completed Dozer Line
- Completed Hand Line
- Road as Completed Line
- Planned Fire Line
- Wildfire Daily Fire Perimeter
- Wilderness
- Administrative Forest



August Complex data
 symbolized with blue halos
 around Fire Event symbols.

NAD 1983 UTM Zone 10N
 Acres from IR
 Production Date/Time: 9/7/2020 10:18 PM














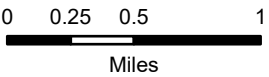
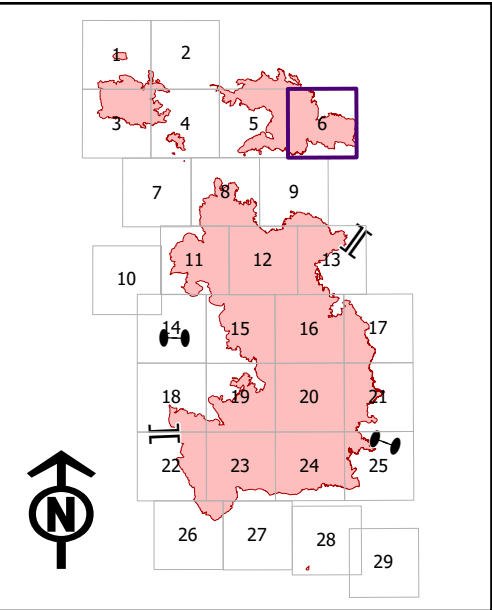
IAP
 August Complex
 CA-MNF-000753
 09/08/2020 07:00
 Appx 356,312 ac at
 09/07/2020 1800

Page:

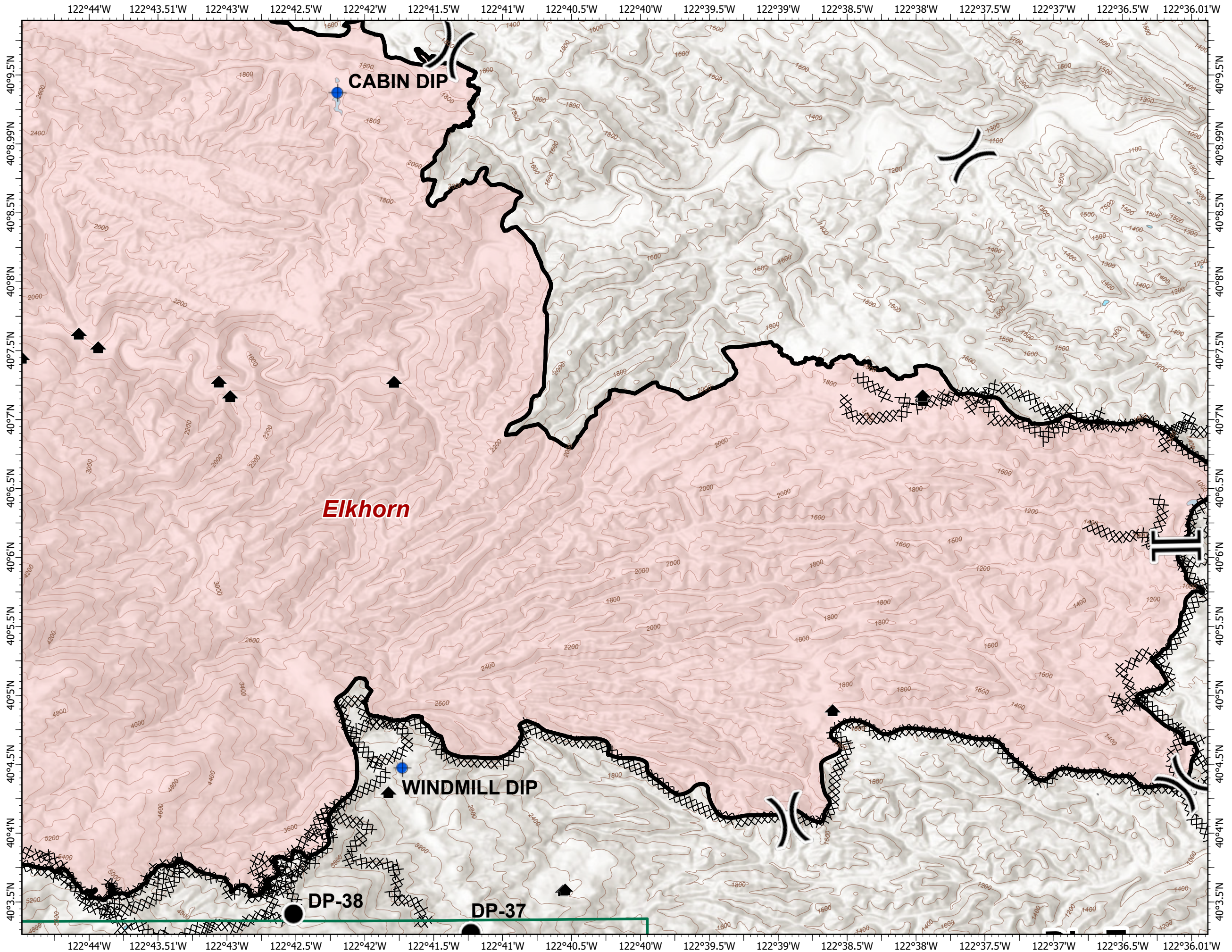
6

**Elkhorn Div K/
 N/Q/T**

-  Dip Site
-  Drop Point
-  Division Break
-  Branch Break
-  Structure
-  Contained Line
-  Completed Dozer Line
-  Completed Hand Line
-  Road as Completed Line
-  Wildfire Daily Fire Perimeter
-  Administrative Forest



August Complex data
 symbolized with blue halos
 around Fire Event symbols.











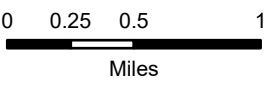
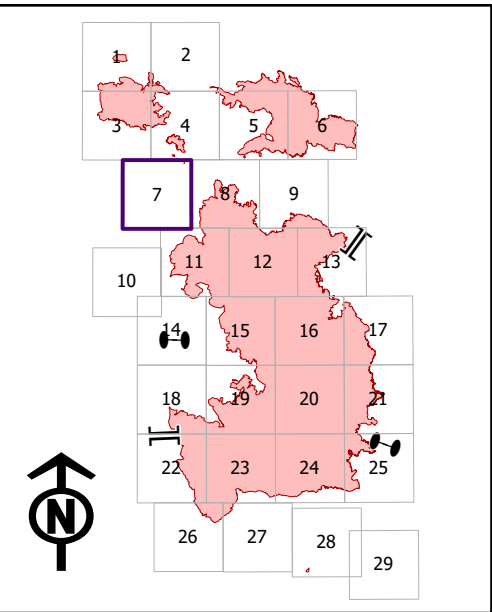
IAP
 August Complex
 CA-MNF-000753

09/08/2020 07:00

Appx 356,312 ac at
 09/07/2020 1800

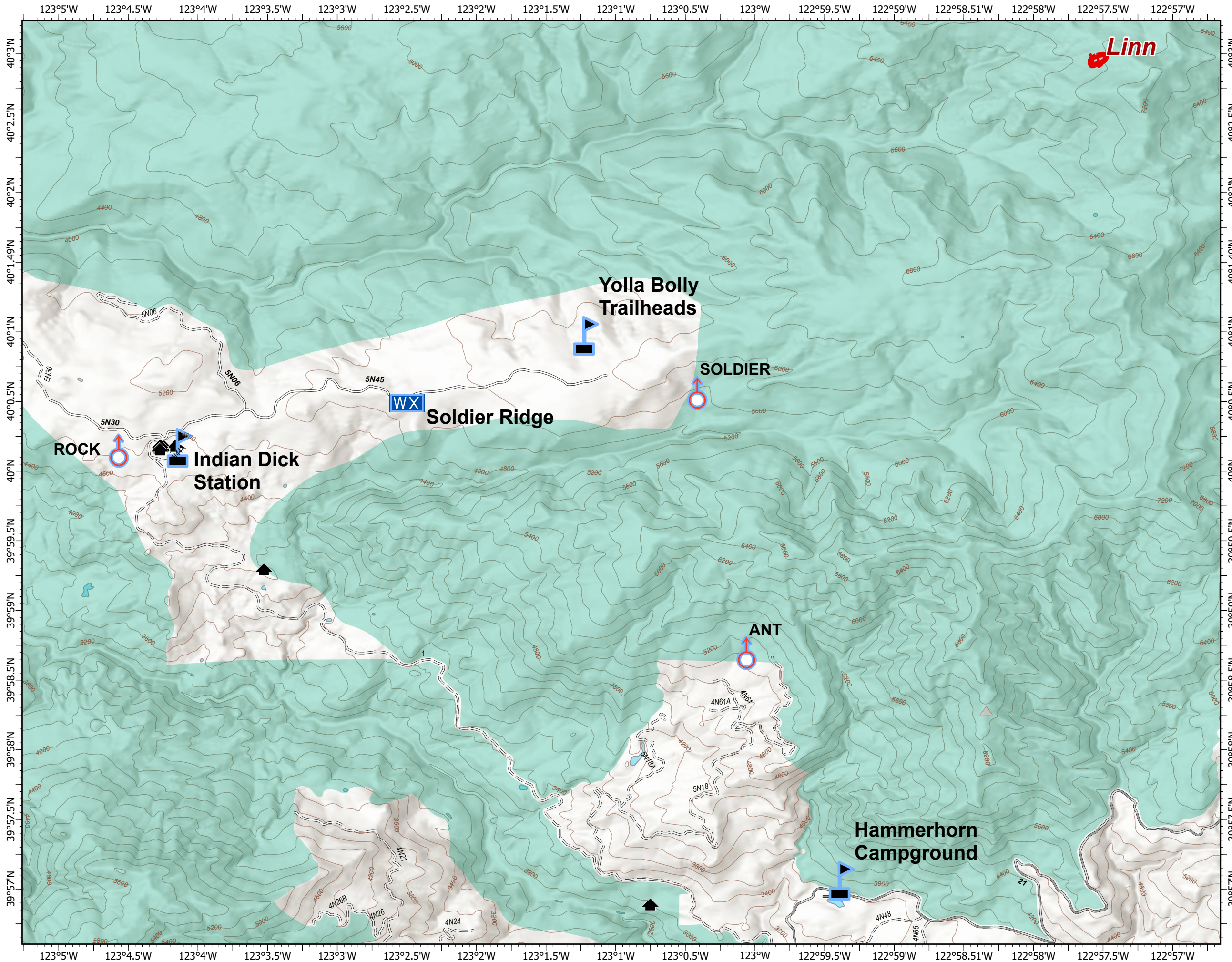
Page:
7

-  Mobile Weather Unit
-  Spot Fire
-  Value at Risk
-  Structure
-  Uncontrolled Fire Edge
-  Wildfire Daily Fire Perimeter
-  Wilderness
-  Administrative Forest



August Complex data
 symbolized with blue halos
 around Fire Event symbols.

NAD 1983 UTM Zone 10N
 Acres from IR
 Production Date/Time: 9/7/2020 10:18 PM



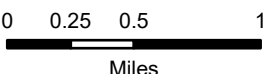
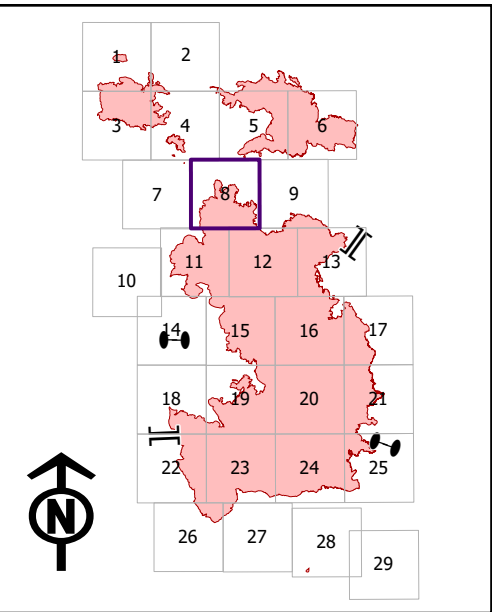
IAP
 August Complex
 CA-MNF-000753
 09/08/2020 07:00
 Appx 356,312 ac at
 09/07/2020 1800

Page:

8

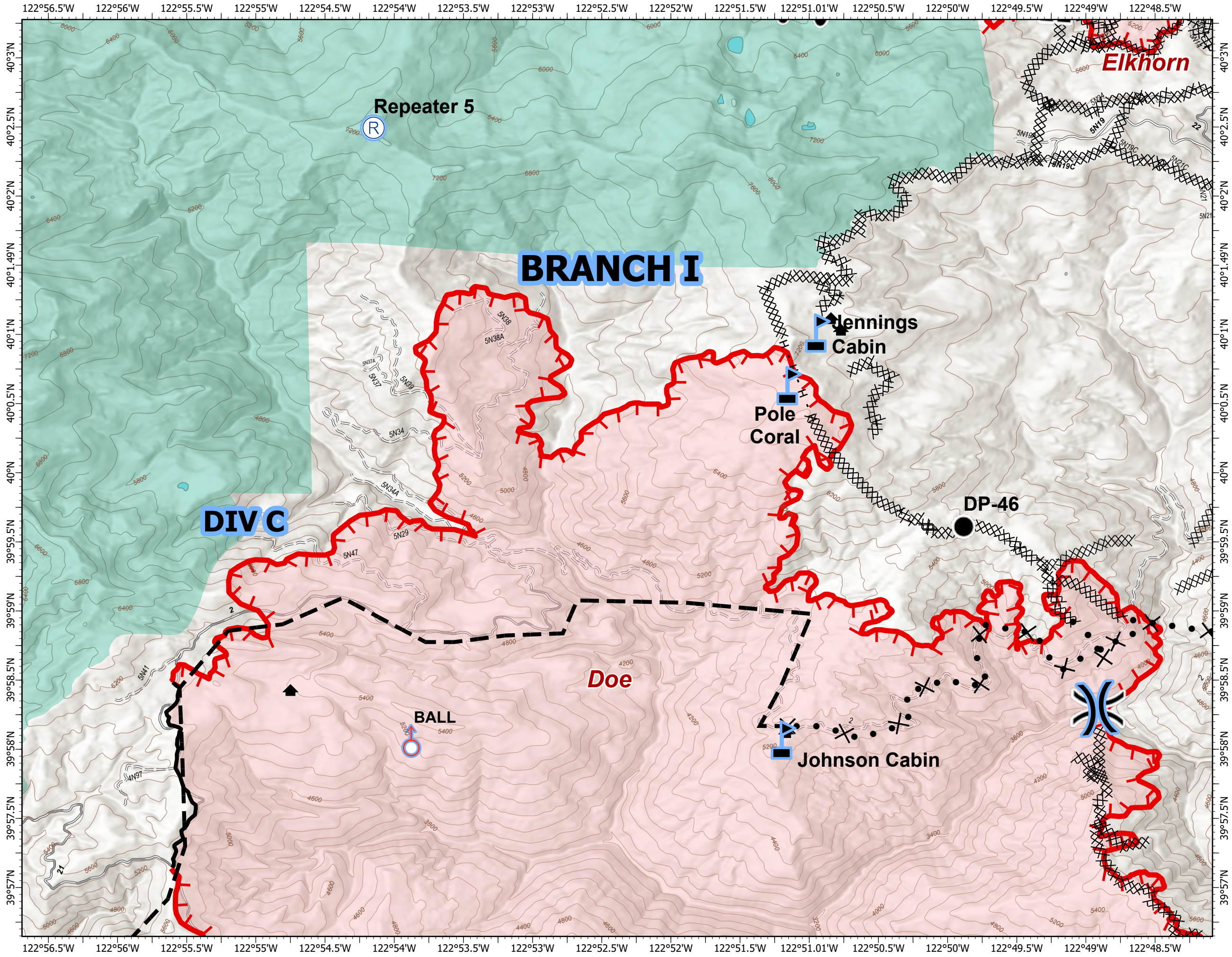
**Doe Branch I,
 Div C**

- Repeater
- Spot Fire
- Value at Risk
- Division Break
- Drop Point
- Zone Break
- Division Break
- Branch Break
- Structure
- Uncontrolled Fire Edge
- Contained Line
- Completed Dozer Line
- Completed Hand Line
- Proposed Dozer Line
- Planned Fire Line
- Wildfire Daily Fire Perimeter
- Wilderness
- Administrative Forest



August Complex data
 symbolized with blue halos
 around Fire Event symbols.

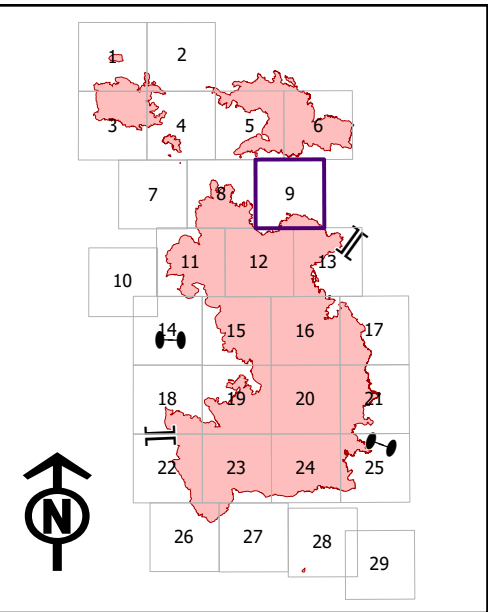
NAD 1983 UTM Zone 10N
 Acres from IR
 Production Date/Time: 9/7/2020 10:18 PM



IAP
 August Complex
 CA-MNF-000753
 09/08/2020 07:00
 Appx 356,312 ac at
 09/07/2020 1800

Page:
9
**Doe Branch I,
 Div D**

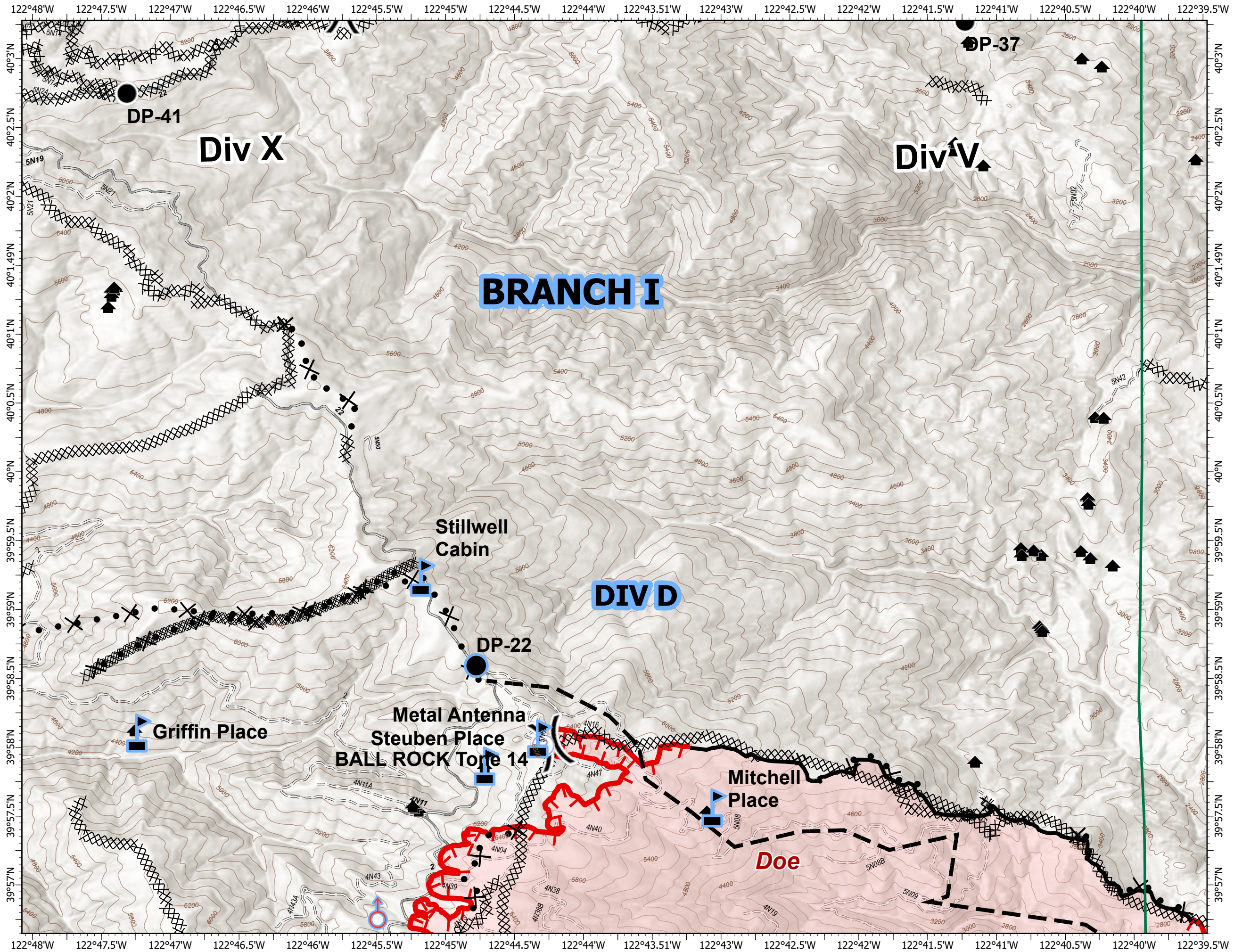
- Drop Point
- ♂ Spot Fire
- ▲ Value at Risk
- Drop Point
- Ⓡ Repeater
- ⌘ Division Break
- ▲ Structure
- ▬ Uncontrolled Fire Edge
- ▬ Contained Line
- ⊗ Completed Dozer Line
- ⊗ Proposed Dozer Line
- ▬ Planned Fire Line
- ▭ Wildfire Daily Fire Perimeter
- ▭ Administrative Forest



0 0.25 0.5 1
 Miles



August Complex data
 symbolized with blue halos
 around Fire Event symbols.

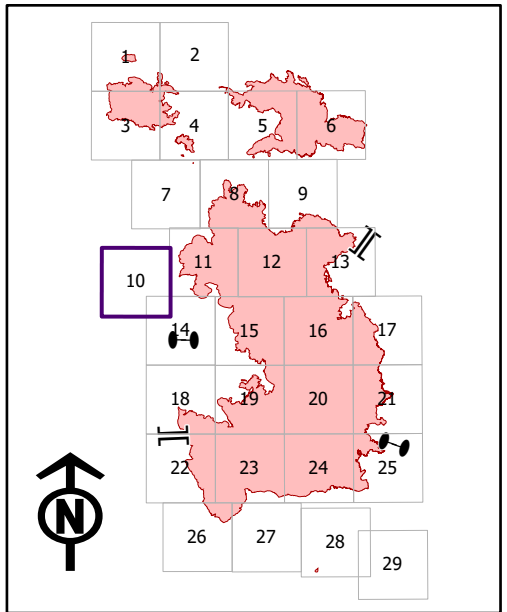
NAD 1983 UTM Zone 10N
 Acres from IR
 Production Date/Time: 9/7/2020 10:18 PM



IAP
 August Complex
 CA-MNF-000753
 09/08/2020 07:00
 Appx 356,312 ac at
 09/07/2020 1800

Page:
10
Doe Branch I,
Div A/C

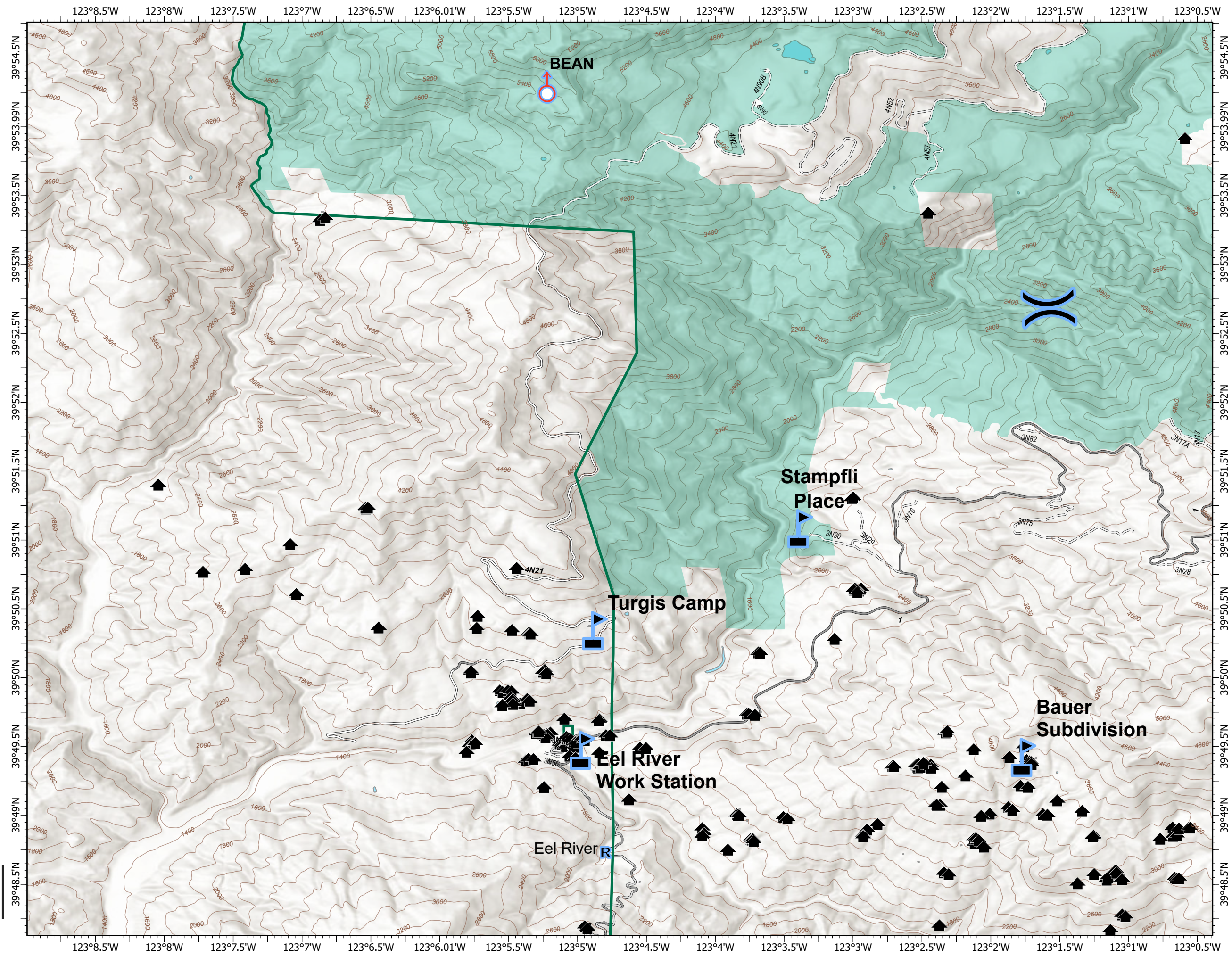
-  Resource Location
-  Spot Fire
-  Value at Risk
-  Division Break
-  Structure
-  Wilderness
-  Administrative Forest



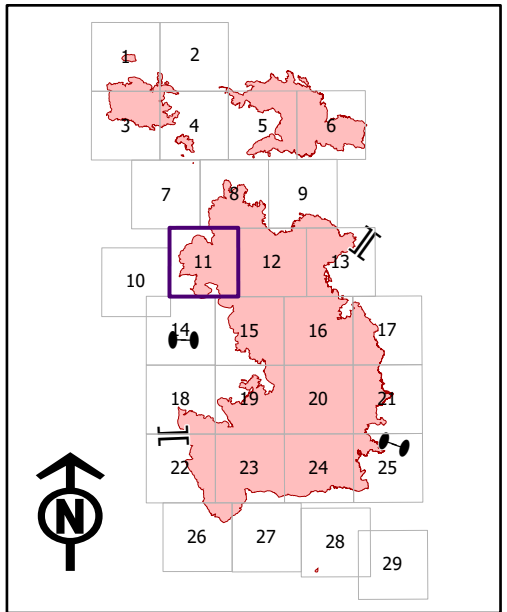
0 0.25 0.5 1
Miles

August Complex data
 symbolized with blue halos
 around Fire Event symbols.

NAD 1983 UTM Zone 10N
 Acres from IR
 Production Date/Time: 9/7/2020 10:18 PM

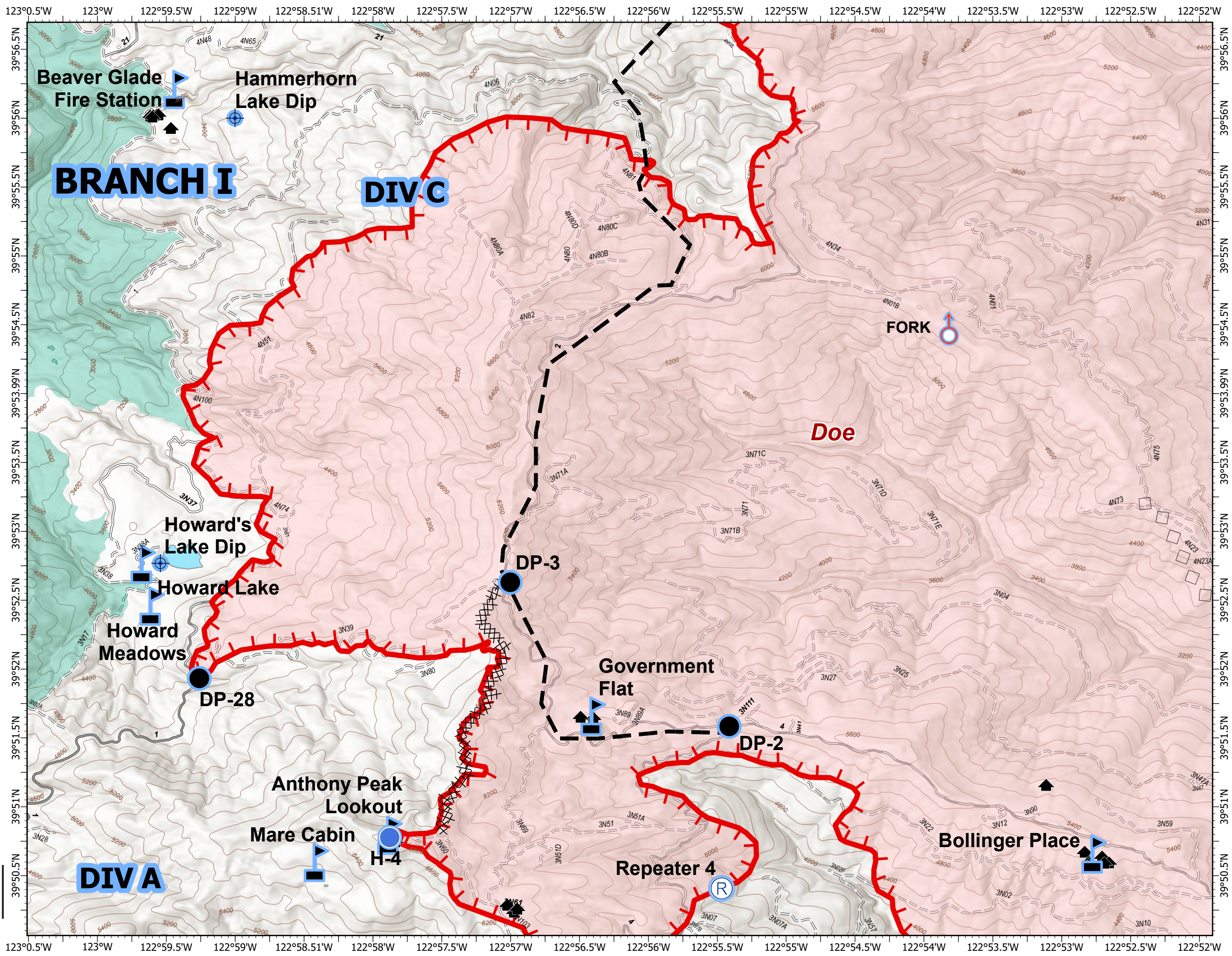


- Dip Site
- Drop Point
- Helispot
- Repeater
- Spot Fire
- Value at Risk
- Structure
- Uncontrolled Fire Edge
- Completed Dozer Line
- Planned Fire Line
- Aerial Retardant Drop
- Wildfire Daily Fire Perimeter
- Wilderness
- Administrative Forest














0 0.25 0.5 1
Miles


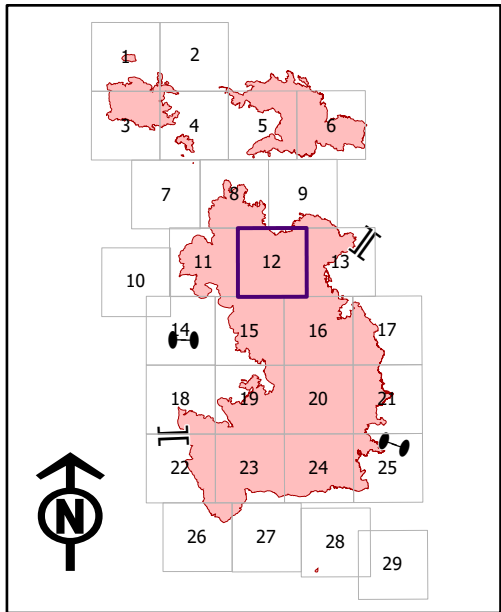
August Complex data
 symbolized with blue halos
 around Fire Event symbols.



IAP
 August Complex
 CA-MNF-000753
 09/08/2020 07:00
 Appx 356,312 ac at
 09/07/2020 1800

Page:
12
Doe Branch I,
Div C/D

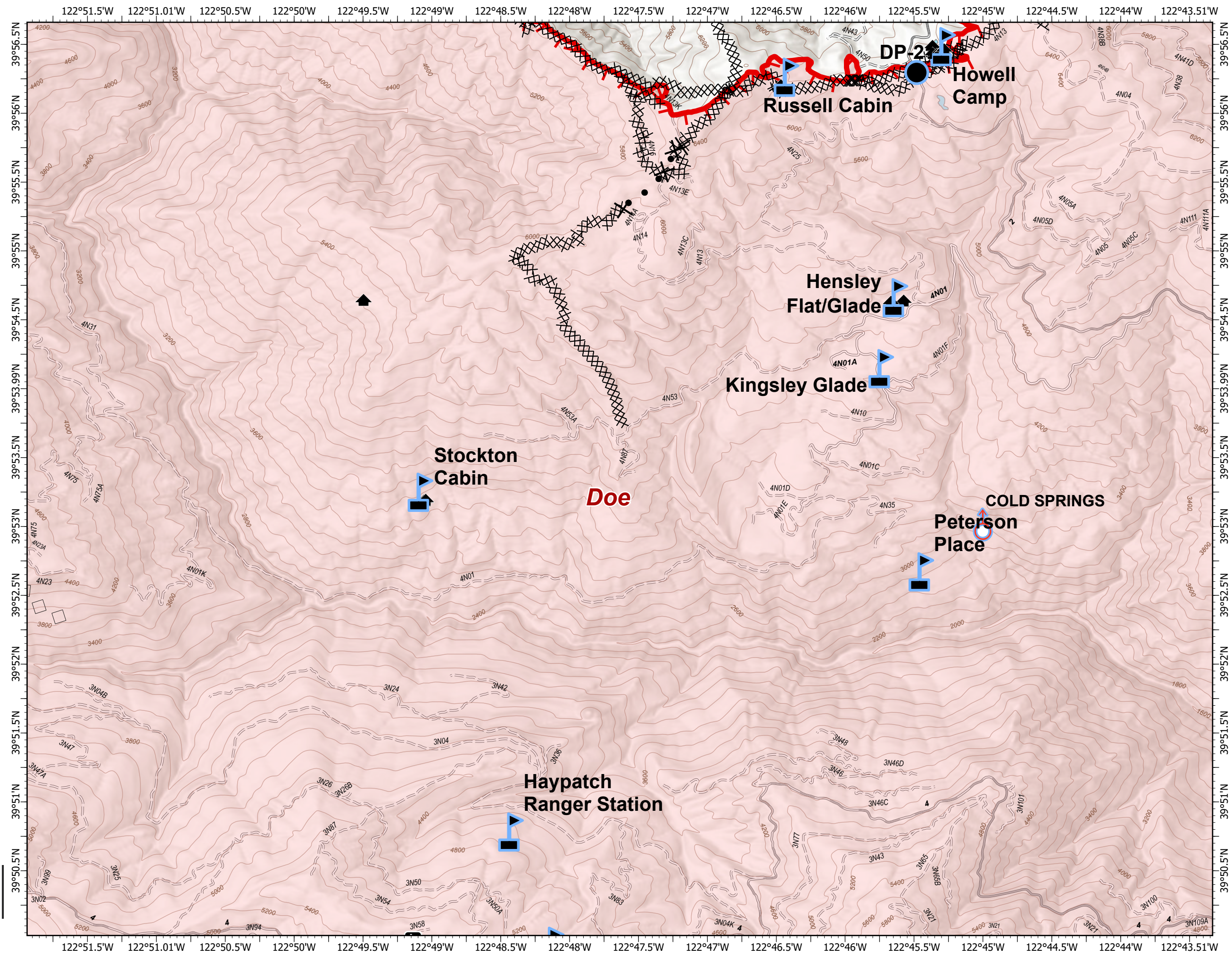
-  Drop Point
-  Spot Fire
-  Structure Wrap
-  Value at Risk
-  Structure
-  Uncontrolled Fire Edge
-  Completed Dozer Line
-  Proposed Dozer Line
-  Aerial Retardant Drop
-  Wildfire Daily Fire Perimeter
-  Administrative Forest



0 0.25 0.5 1
 Miles

August Complex data
 symbolized with blue halos
 around Fire Event symbols.

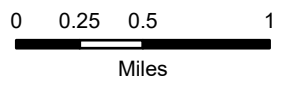
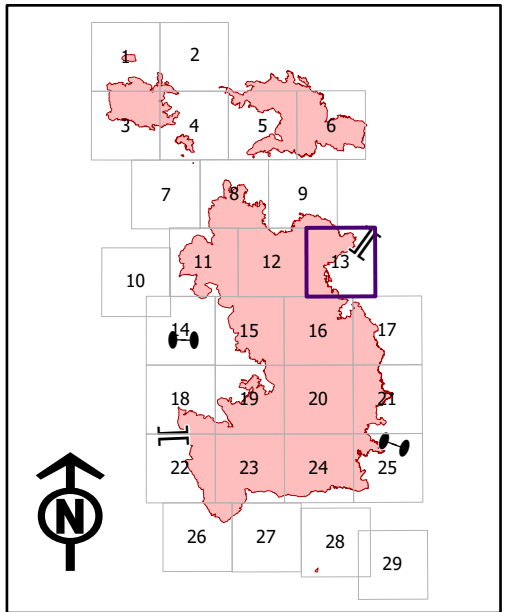
NAD 1983 UTM Zone 10N
 Acres from IR
 Production Date/Time: 9/7/2020 10:18 PM



IAP
 August Complex
 CA-MNF-000753
 09/08/2020 07:00
 Appx 356,312 ac at
 09/07/2020 1800

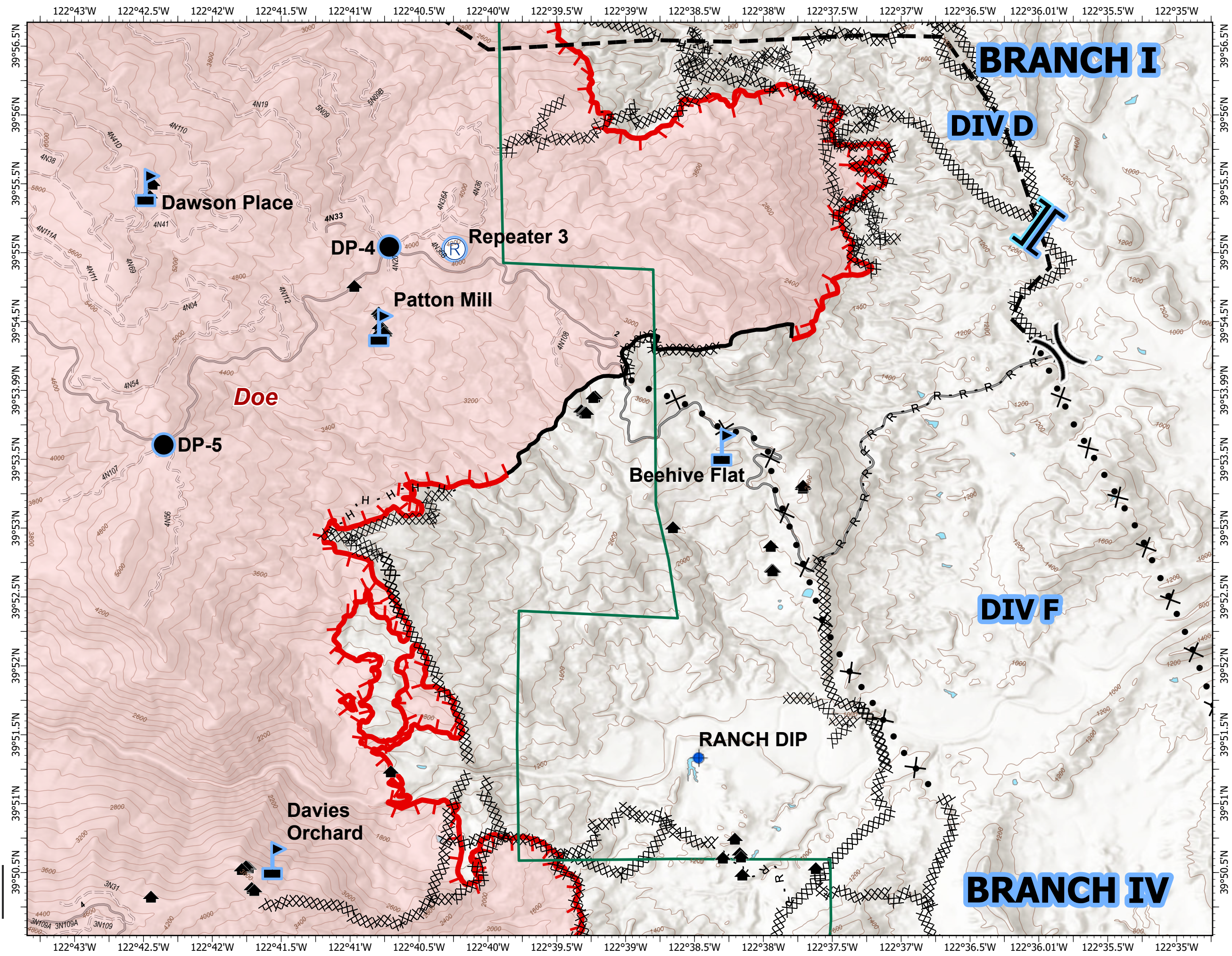
Page:
13
Doe Branch I,
Div D/F

- Drop Point
- Ⓡ Repeater
- ▲ Value at Risk
- ⏏ Branch Break
- ◆ Dip Site
- ⌋ Division Break
- ▲ Structure
- ┌ Uncontrolled Fire Edge
- Contained Line
- ⌘ Completed Dozer Line
- H Completed Hand Line
- R Road as Completed Line
- ⊗ Proposed Dozer Line
- - Planned Fire Line
- ▭ Wildfire Daily Fire Perimeter
- ▭ Administrative Forest

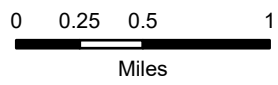
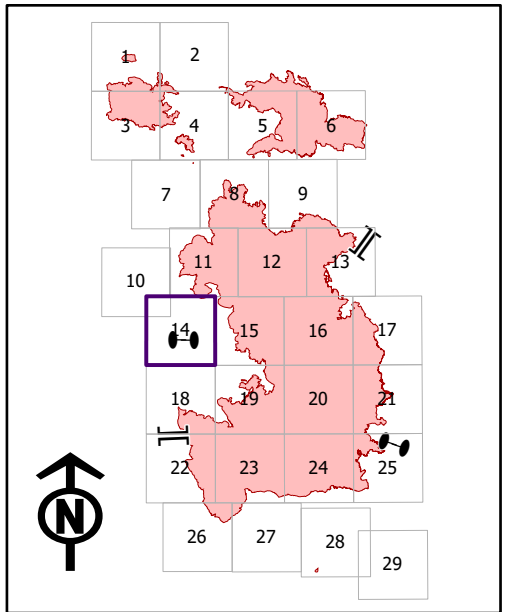


August Complex data
 symbolized with blue halos
 around Fire Event symbols.

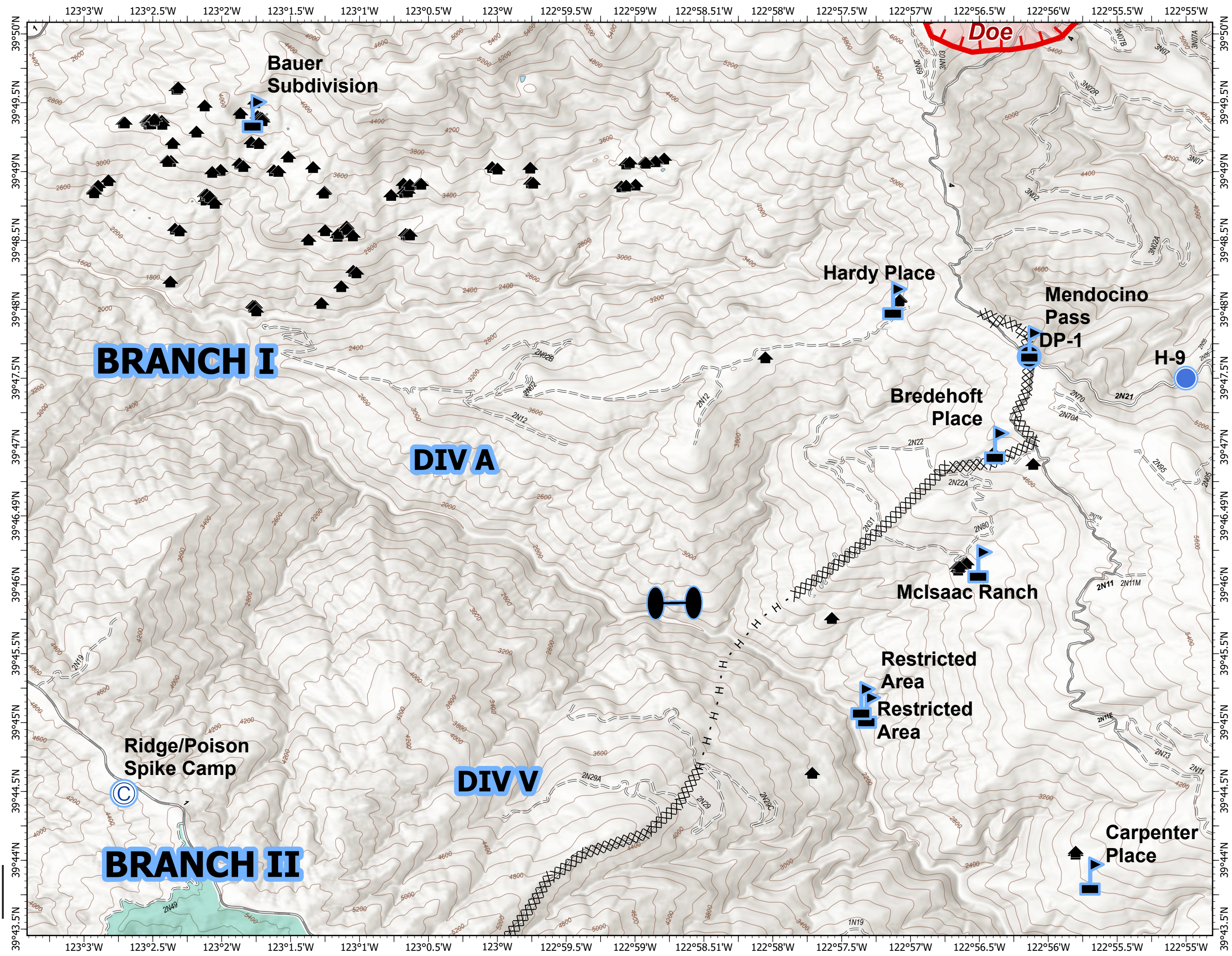
NAD 1983 UTM Zone 10N
 Acres from IR
 Production Date/Time: 9/7/2020 10:19 PM



- Camp
- Drop Point
- Helispot
- Value at Risk
- Zone Break
- Structure
- Uncontrolled Fire Edge
- Completed Dozer Line
- Completed Hand Line
- Wildfire Daily Fire Perimeter
- Wilderness
- Administrative Forest












August Complex data
 symbolized with blue halos
 around Fire Event symbols.

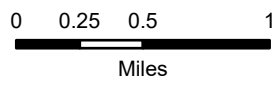
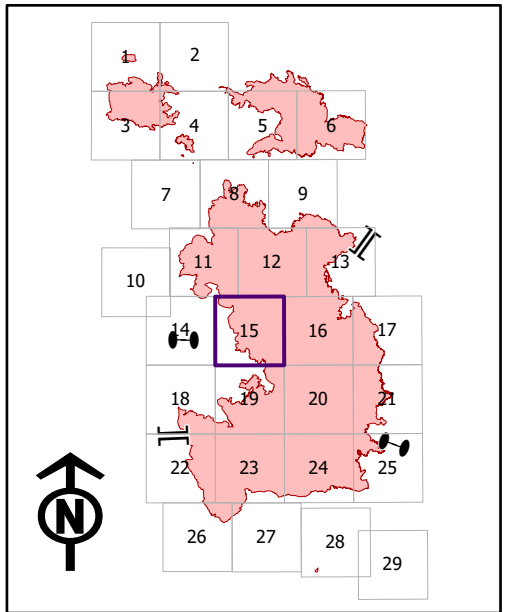


IAP
 August Complex
 CA-MNF-000753
 09/08/2020 07:00
 Appx 356,312 ac at
 09/07/2020 1800

Page:
15

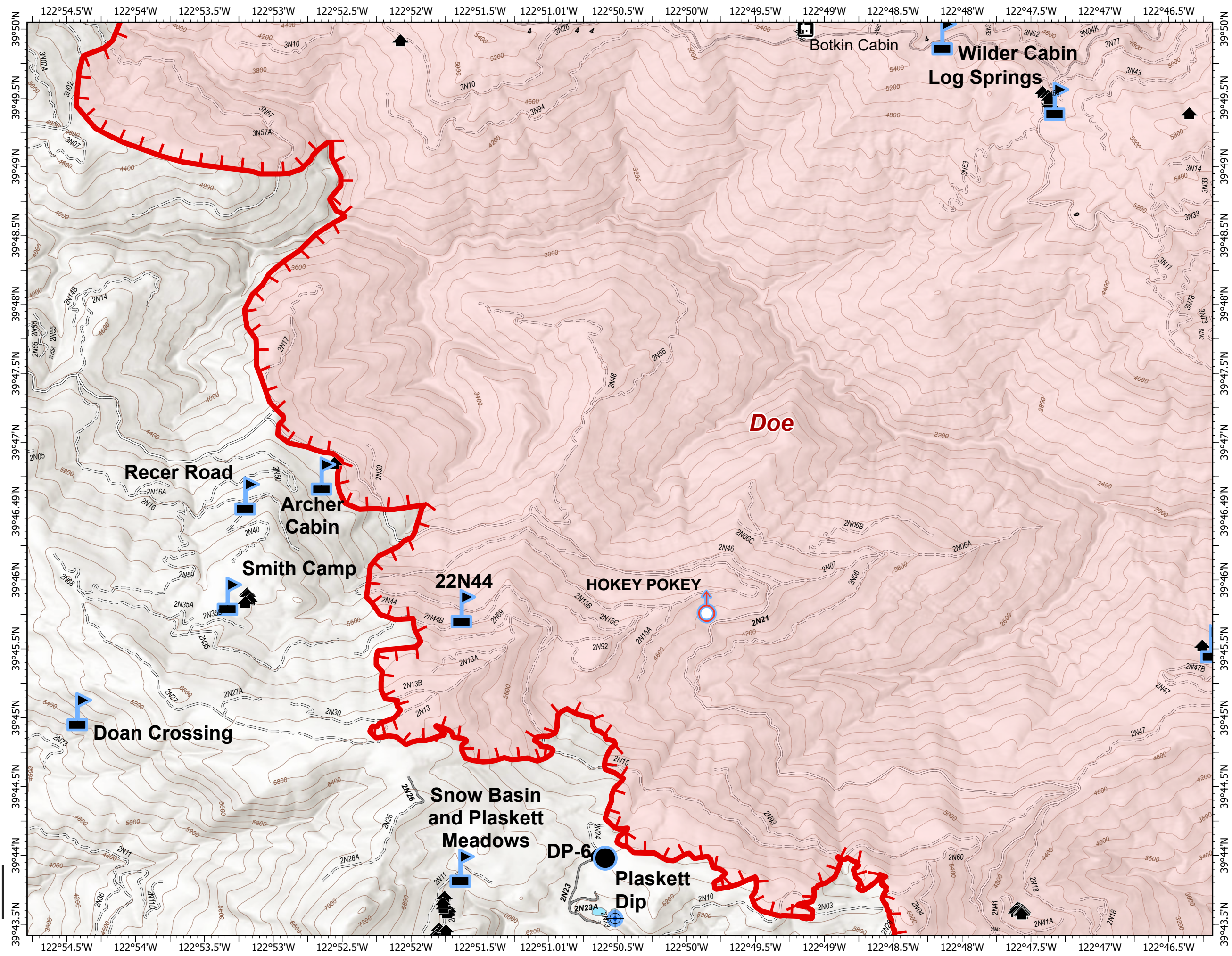
**Doe Branch I,
 Div A/Branch
 II, Div V**

-  Dip Site
-  Drop Point
-  Spot Fire
-  Structure Wrap
-  Value at Risk
-  Structure
-  Uncontrolled Fire Edge
-  Wildfire Daily Fire Perimeter
-  Administrative Forest



August Complex data
 symbolized with blue halos
 around Fire Event symbols.

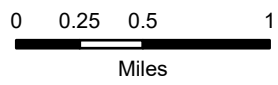
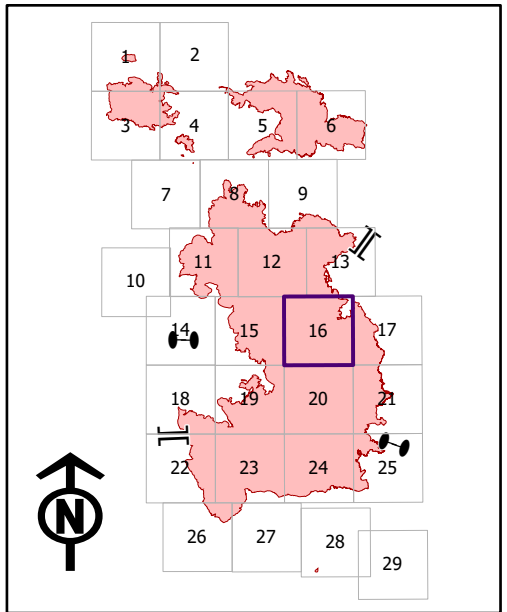
NAD 1983 UTM Zone 10N
 Acres from IR
 Production Date/Time: 9/7/2020 10:19 PM



IAP
 August Complex
 CA-MNF-000753
 09/08/2020 07:00
 Appx 356,312 ac at
 09/07/2020 1800

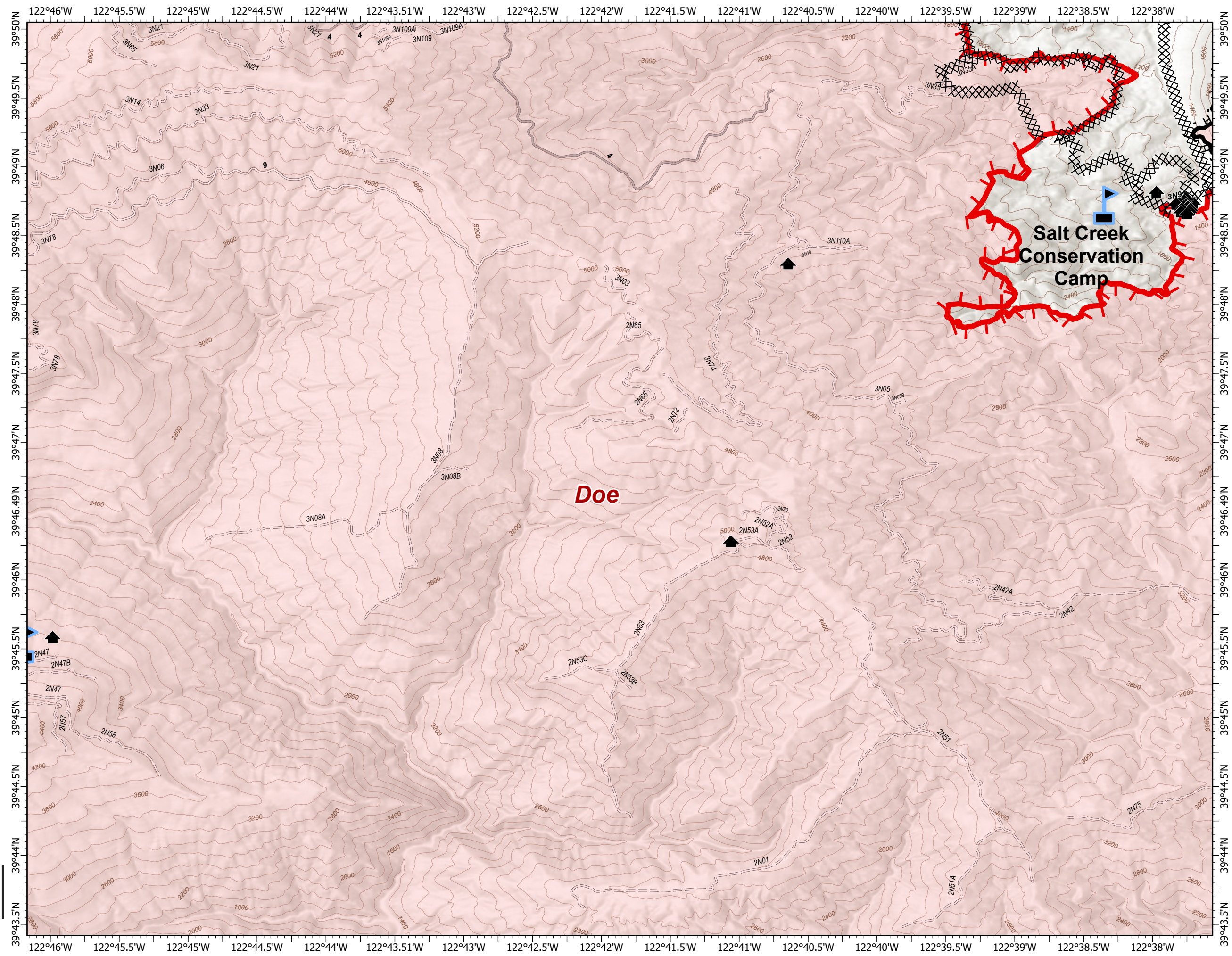
Page:
16
Doe Branch
IV, Div F

-  Value at Risk
-  Structure
-  Uncontrolled Fire Edge
-  Contained Line
-  Completed Dozer Line
-  Completed Hand Line
-  Proposed Dozer Line
-  Wildfire Daily Fire Perimeter
-  Administrative Forest



August Complex data
 symbolized with blue halos
 around Fire Event symbols.













NAD 1983 UTM Zone 10N
 Acres from IR
 Production Date/Time: 9/7/2020 10:19 PM

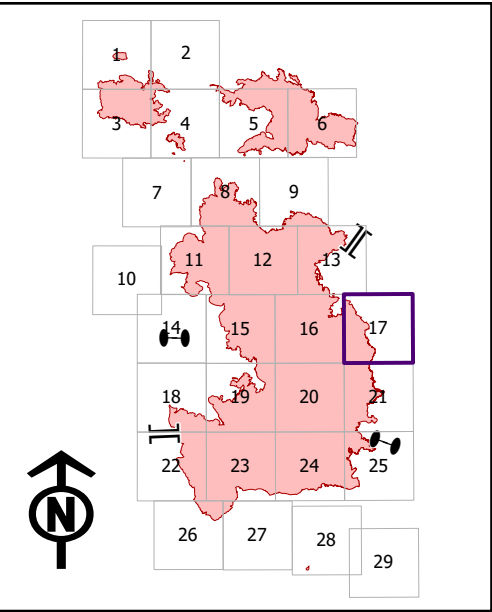


IAP
 August Complex
 CA-MNF-000753
 09/08/2020 07:00
 Appx 356,312 ac at
 09/07/2020 1800

Page:
17

**Doe Branch
 IV, Div F**

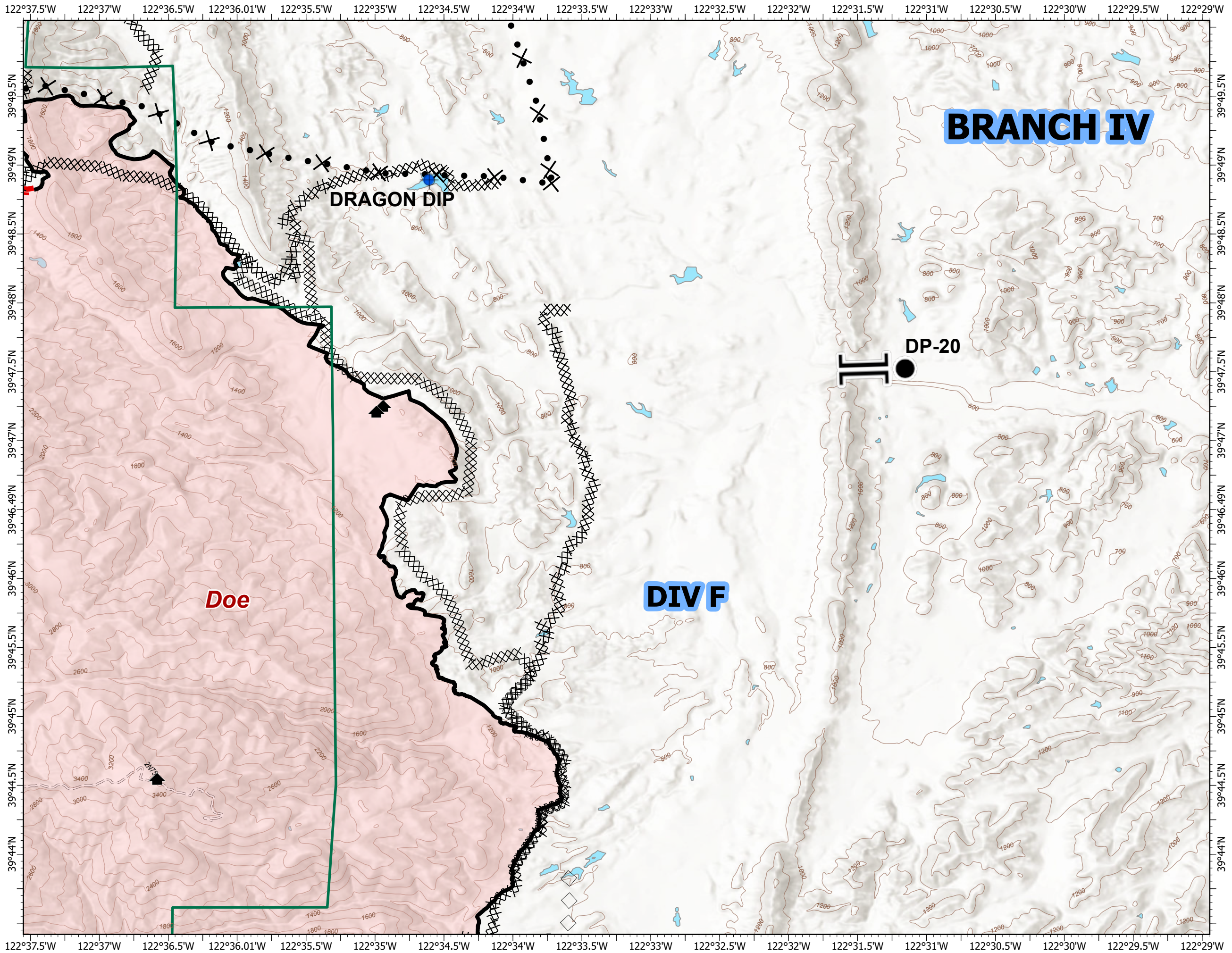
-  Dip Site
-  Drop Point
-  Branch Break
-  Structure
-  Uncontrolled Fire Edge
-  Contained Line
-  Completed Dozer Line
-  Completed Hand Line
-  Proposed Dozer Line
-  Aerial Retardant Drop
-  Wildfire Daily Fire Perimeter
-  Administrative Forest



0 0.25 0.5 1
 Miles













August Complex data
 symbolized with blue halos
 around Fire Event symbols.

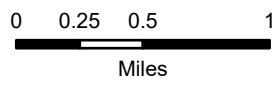
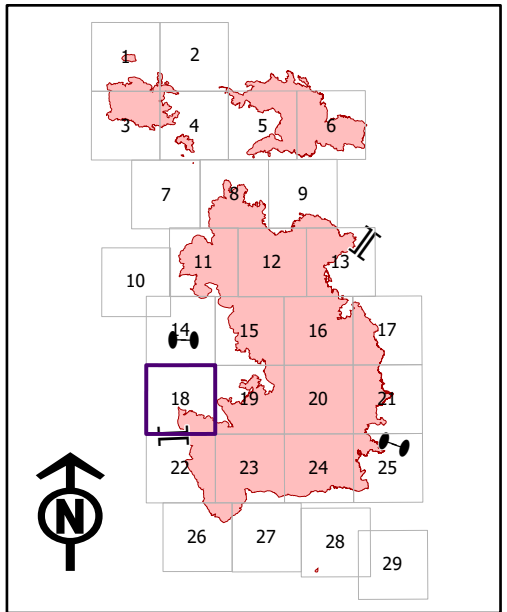
NAD 1983 UTM Zone 10N
 Acres from IR
 Production Date/Time: 9/7/2020 10:19 PM



IAP
 August Complex
 CA-MNF-000753
 09/08/2020 07:00
 Appx 356,312 ac at
 09/07/2020 1800

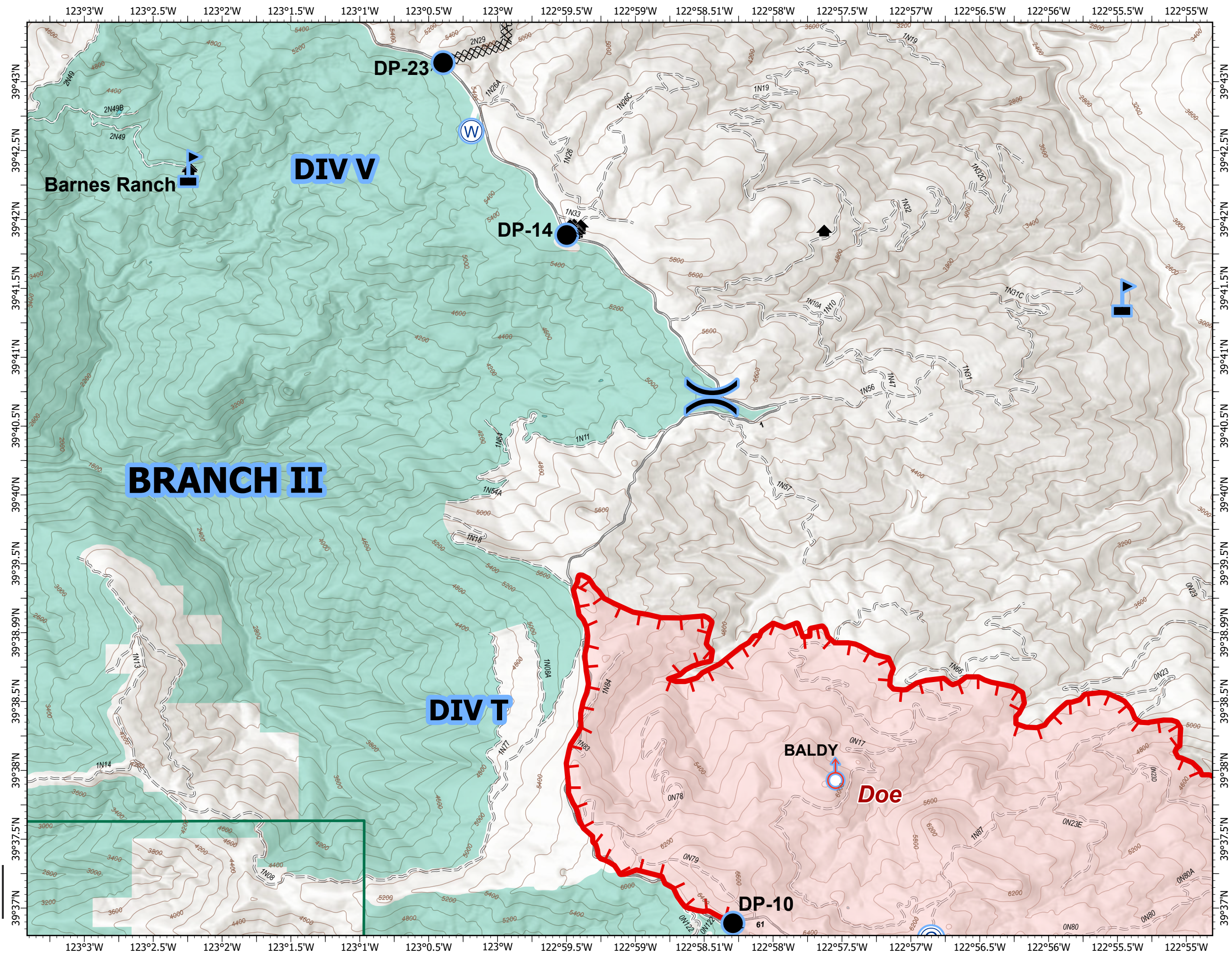
Page:
18
Doe Branch II,
Div V/T

-  Camp
-  Drop Point
-  Spot Fire
-  Water Source
-  Value at Risk
-  Division Break
-  Structure
-  Uncontrolled Fire Edge
-  Completed Dozer Line
-  Wildfire Daily Fire Perimeter
-  Wilderness
-  Administrative Forest



August Complex data
 symbolized with blue halos
 around Fire Event symbols.

NAD 1983 UTM Zone 10N
 Acres from IR
 Production Date/Time: 9/7/2020 10:19 PM

















IAP
 August Complex
 CA-MNF-000753

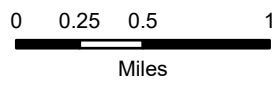
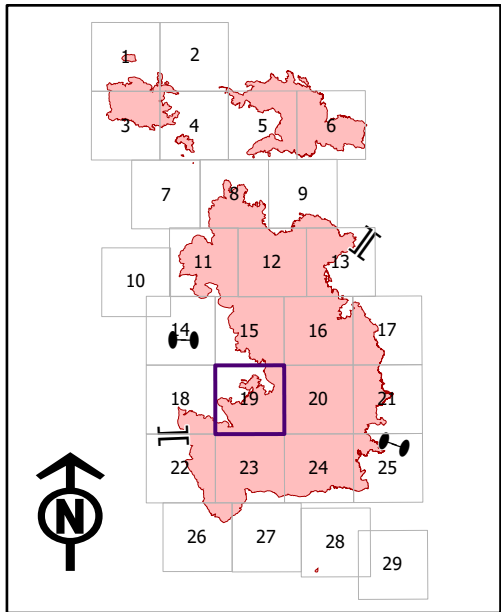
09/08/2020 07:00

Appx 356,312 ac at
 09/07/2020 1800

Page:
19

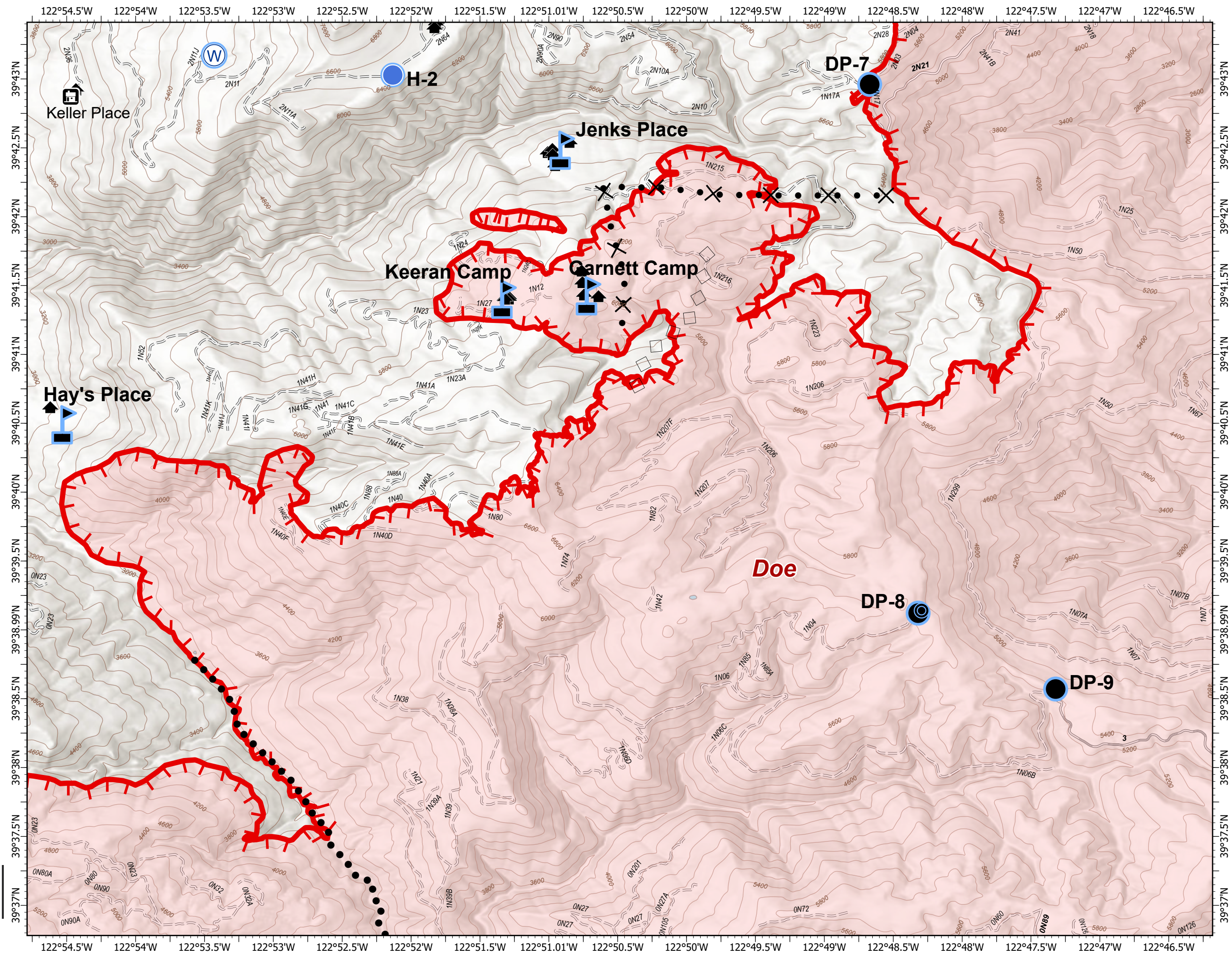
**Doe Branch II,
 Div V/T**

-  Culvert
-  Dip Site
-  Drop Point
-  Helispot
-  Structure Wrap
-  Water Source
-  Value at Risk
-  Structure
-  Uncontrolled Fire Edge
-  Proposed Dozer Line
-  Planned Secondary Line
-  Aerial Retardant Drop
-  Wildfire Daily Fire Perimeter
-  Administrative Forest



August Complex data
 symbolized with blue halos
 around Fire Event symbols.

NAD 1983 UTM Zone 10N
 Acres from IR
 Production Date/Time: 9/7/2020 10:19 PM



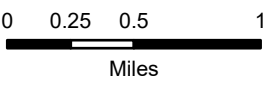
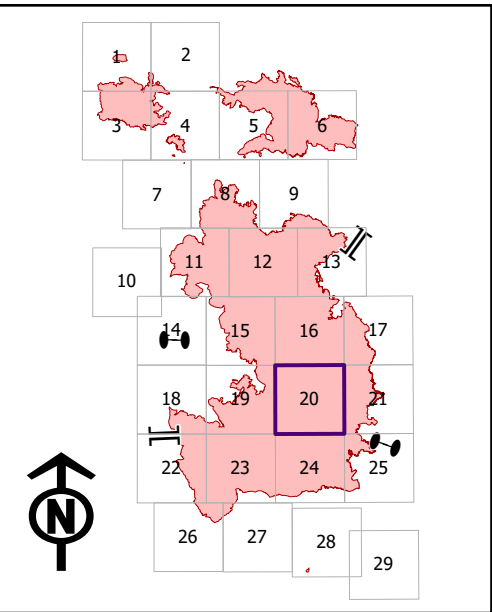
IAP
 August Complex
 CA-MNF-000753

09/08/2020 07:00

Appx 356,312 ac at
 09/07/2020 1800

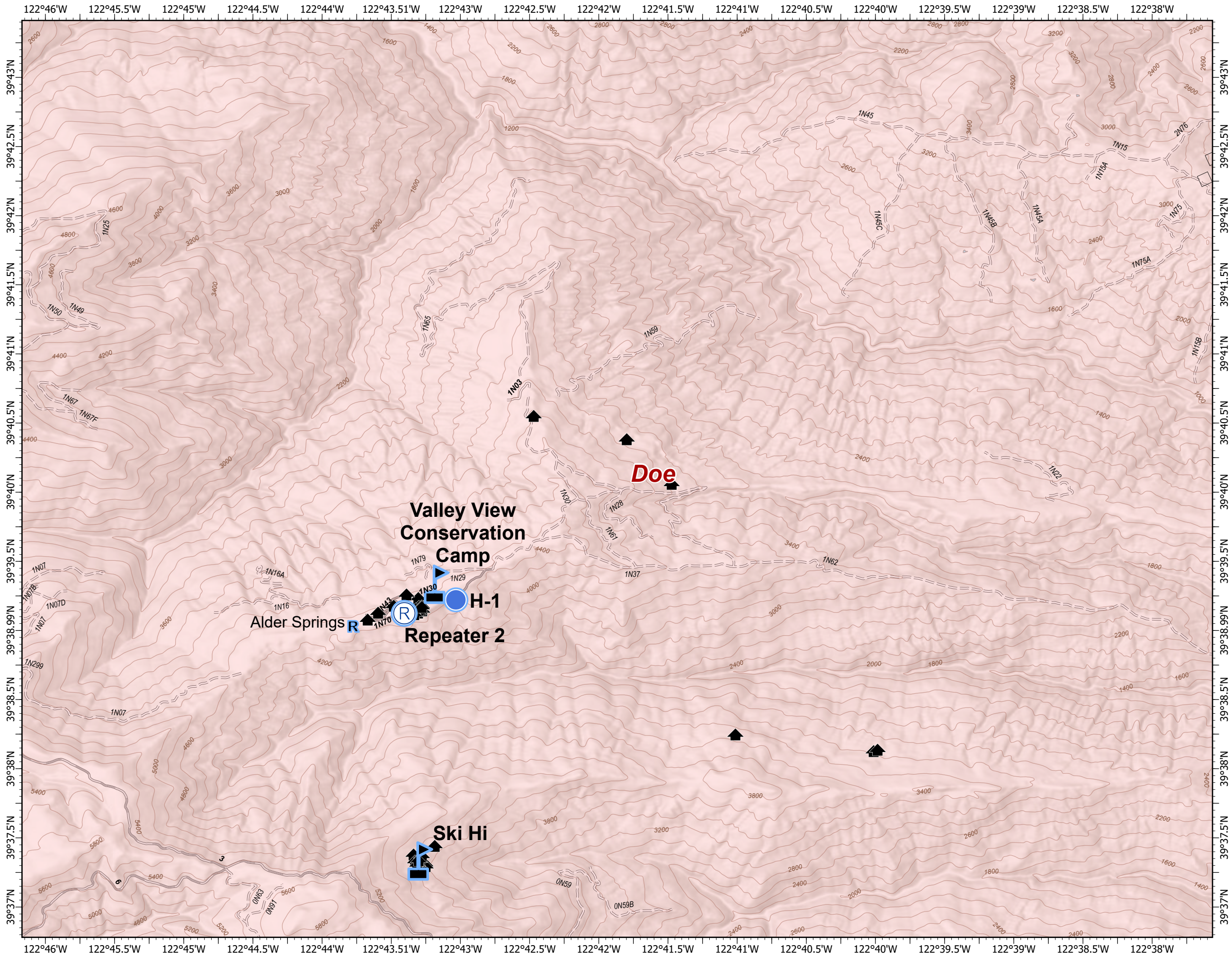
Page:
20

- Helispot
- Ⓡ Repeater
- 📍 Resource Location
- 🚒 Value at Risk
- ⬆️ Structure
- ◇ Aerial Retardant Drop
- 🔴 Wildfire Daily Fire Perimeter
- 🟩 Administrative Forest



August Complex data symbolized with blue halos around Fire Event symbols.

NAD 1983 UTM Zone 10N
 Acres from IR
 Production Date/Time: 9/7/2020 10:19 PM

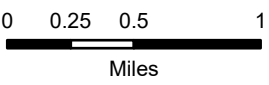
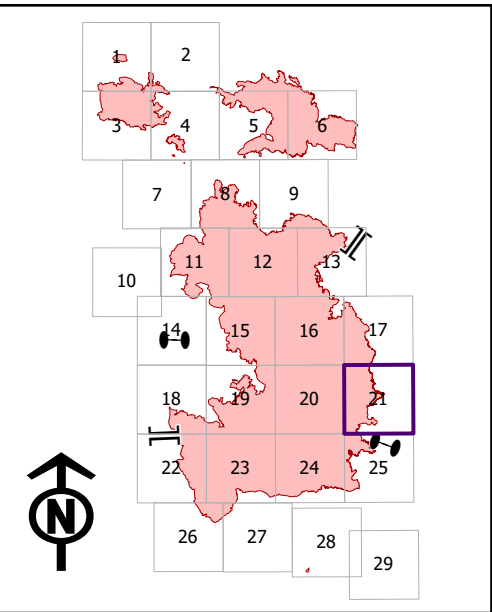


IAP
 August Complex
 CA-MNF-000753
 09/08/2020 07:00
 Appx 356,312 ac at
 09/07/2020 1800

Page:
21

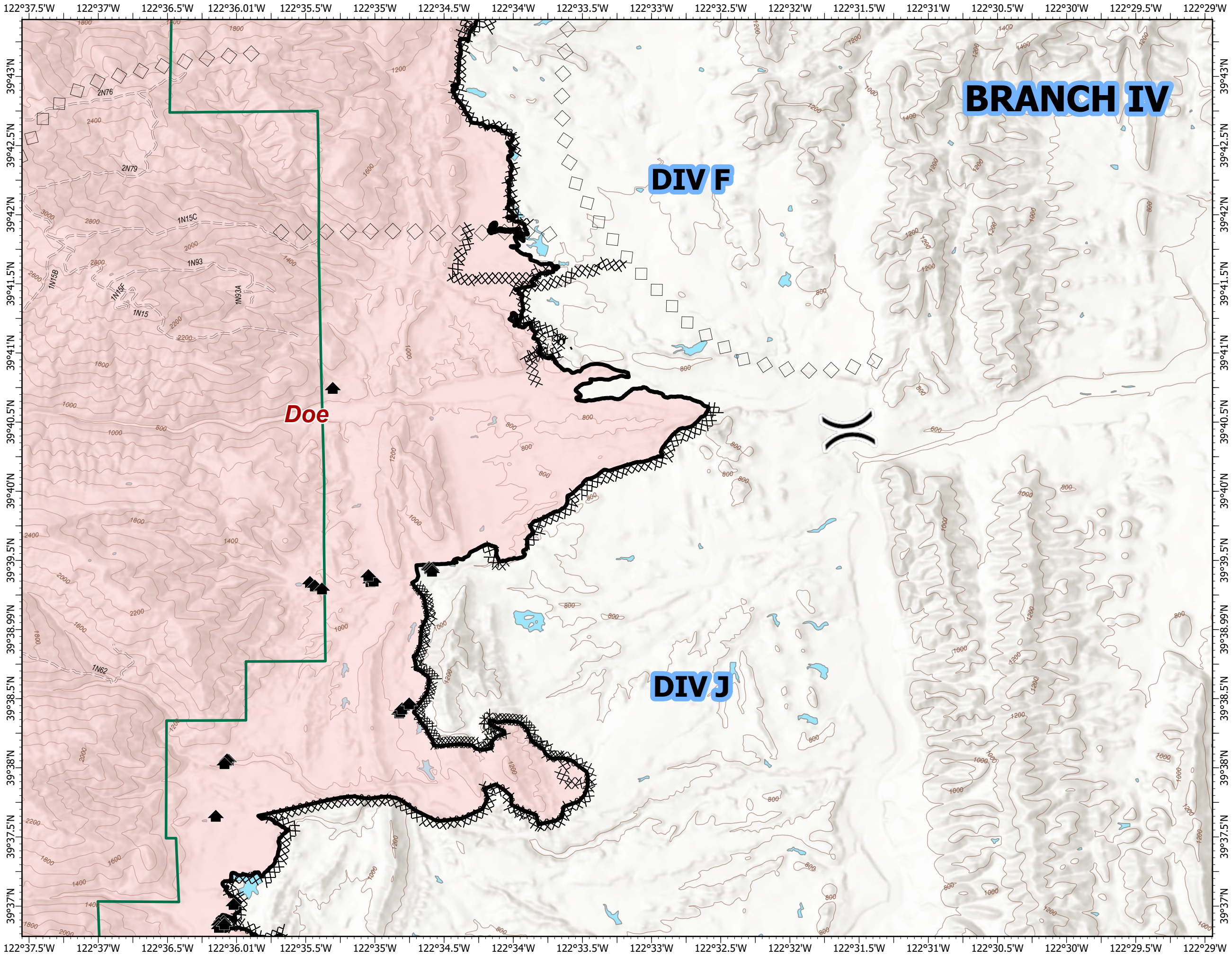
**Doe Branch
 IV, Div F/J**

- () Division Break
- ▲ Structure
- Contained Line
- ⊗⊗ Completed Dozer Line
- H · Completed Hand Line
- ◇ Aerial Retardant Drop
- Wildfire Daily Fire Perimeter
- Administrative Forest

















August Complex data
 symbolized with blue halos
 around Fire Event symbols.

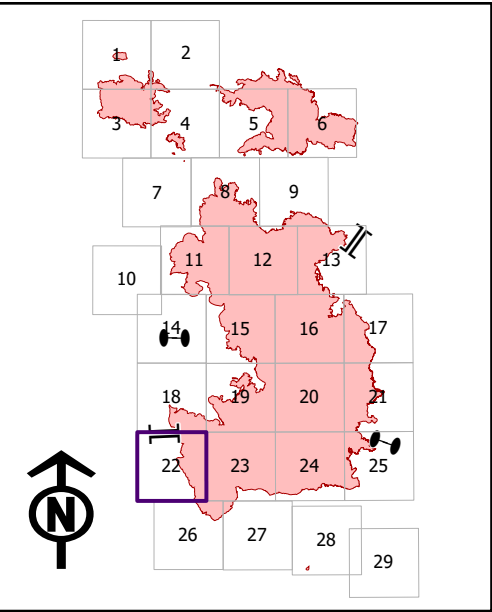
NAD 1983 UTM Zone 10N
 Acres from IR
 Production Date/Time: 9/7/2020 10:20 PM



IAP
 August Complex
 CA-MNF-000753
 09/08/2020 07:00
 Appx 356,312 ac at
 09/07/2020 1800

Page:
22
Doe Branch
IV, Div O/R

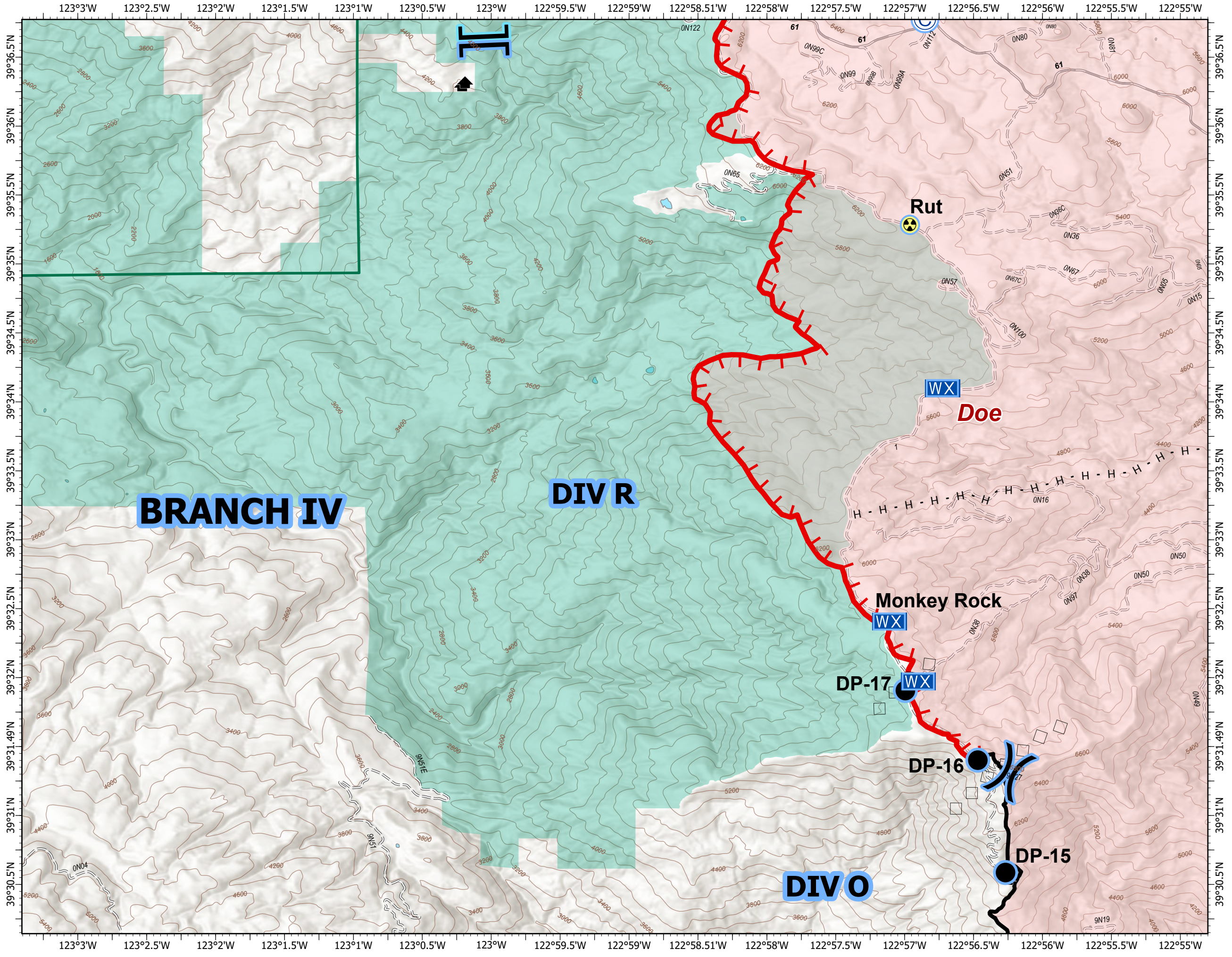
-  Camp
-  Drop Point
-  Hazard
-  Mobile Weather Unit
-  Division Break
-  Branch Break
-  Structure
-  Uncontrolled Fire Edge
-  Contained Line
-  Completed Hand Line
-  Aerial Retardant Drop
-  Wildfire Daily Fire Perimeter
-  Wilderness
-  Administrative Forest



0 0.25 0.5 1
 Miles

August Complex data
 symbolized with blue halos
 around Fire Event symbols.

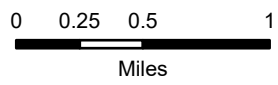
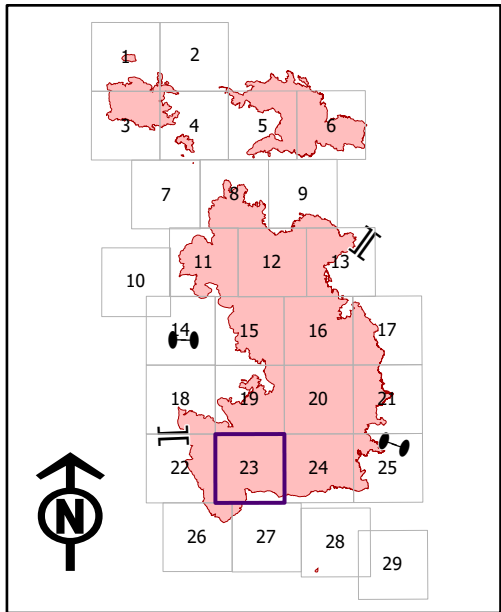
NAD 1983 UTM Zone 10N
 Acres from IR
 Production Date/Time: 9/7/2020 10:20 PM



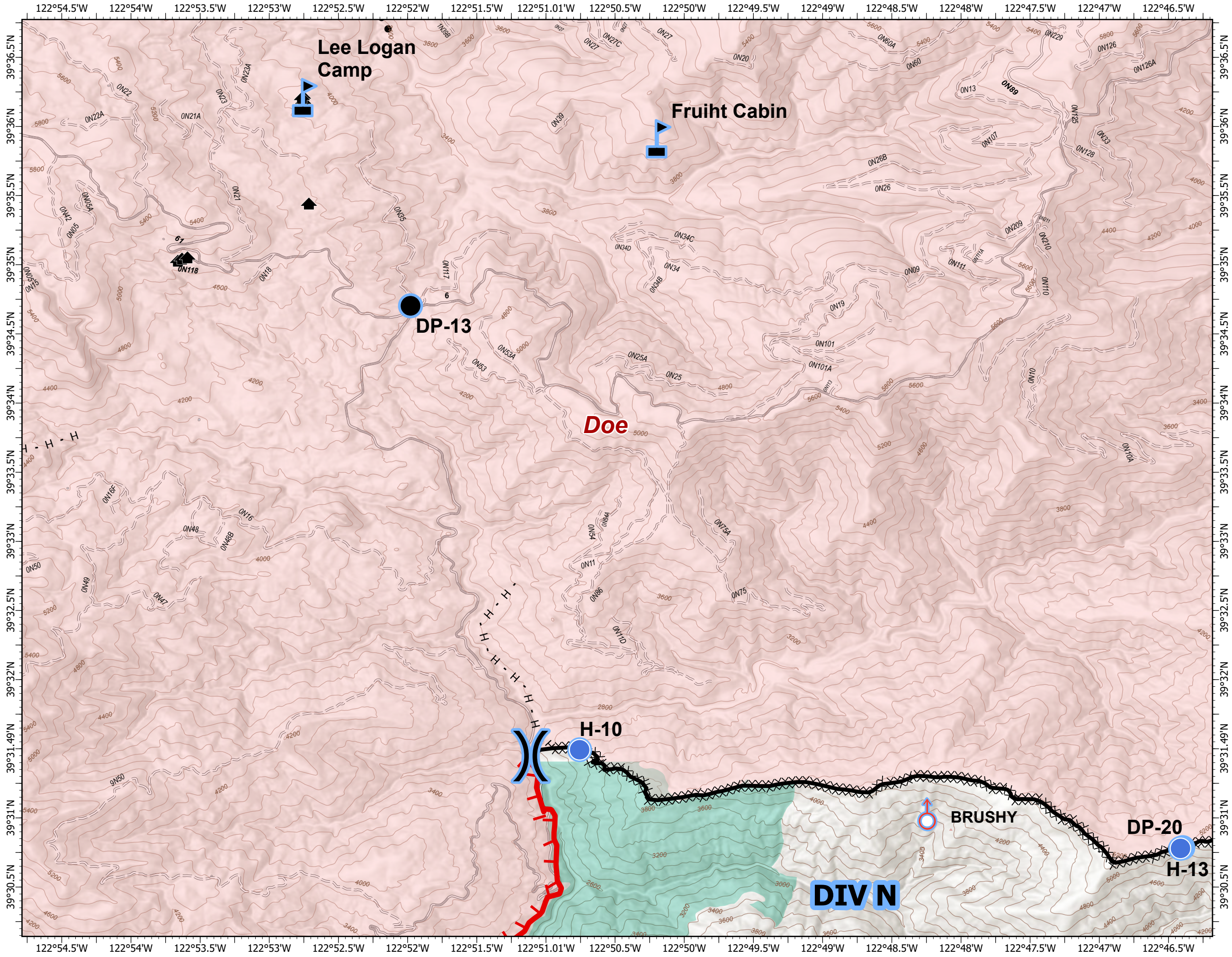
IAP
 August Complex
 CA-MNF-000753
 09/08/2020 07:00
 Appx 356,312 ac at
 09/07/2020 1800

Page:
23
Doe Branch
IV, Div N/O/R

- Drop Point
- Helispot
- ♂ Spot Fire
- ⚠ Value at Risk
- ⌘ Division Break
- ▲ Structure
- ▬ Uncontrolled Fire Edge
- ▬ Contained Line
- ⌘⌘ Completed Dozer Line
- H - Completed Hand Line
- Planned Secondary Line
- Wildfire Daily Fire Perimeter
- Wilderness
- Administrative Forest



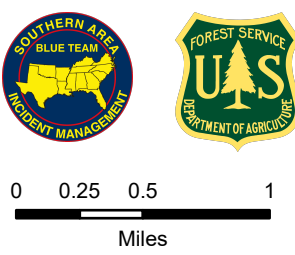
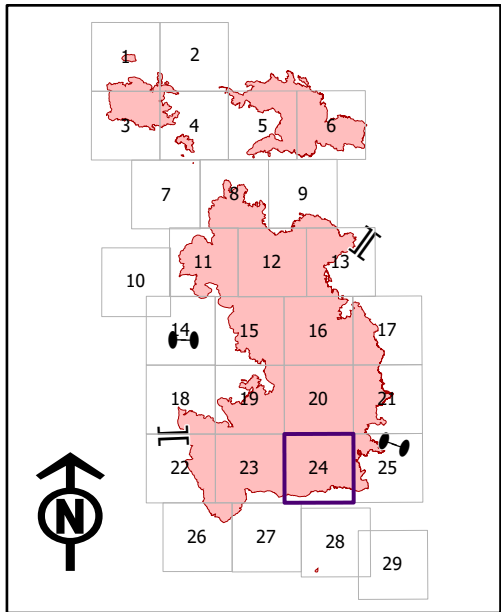
August Complex data symbolized with blue halos around Fire Event symbols.



IAP
 August Complex
 CA-MNF-000753
 09/08/2020 07:00
 Appx 356,312 ac at
 09/07/2020 1800

Page:
24
Doe Branch
IV, Div N/J

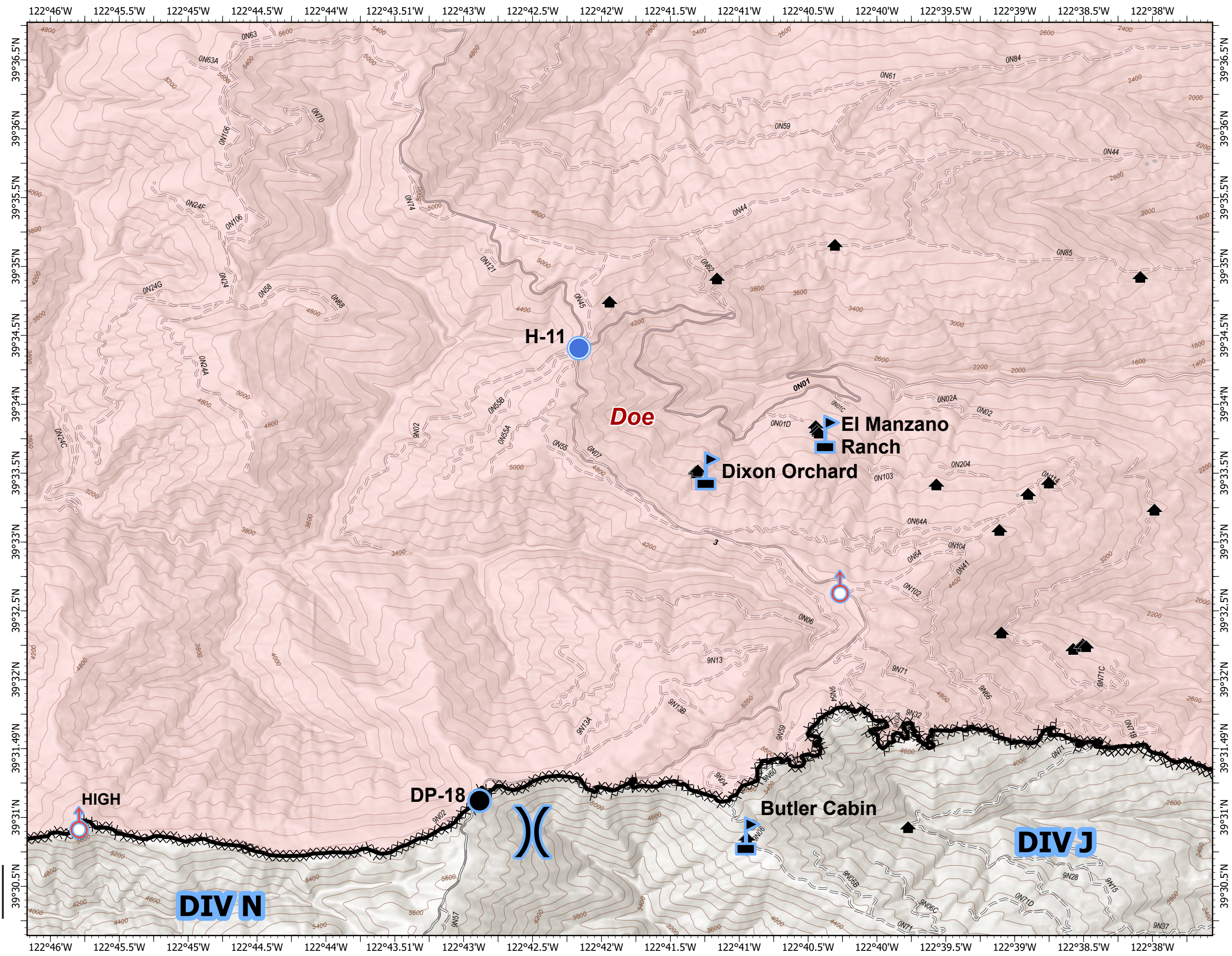
- Drop Point
- Helispot
- ♂ Spot Fire
- 🚒 Value at Risk
- ⌋ Division Break
- ▲ Structure
- Contained Line
- ⌘⌘ Completed Dozer Line
- 🔴 Wildfire Daily Fire Perimeter
- 🟩 Administrative Forest



0 0.25 0.5 1
 Miles

August Complex data
 symbolized with blue halos
 around Fire Event symbols.

NAD 1983 UTM Zone 10N
 Acres from IR
 Production Date/Time: 9/7/2020 10:20 PM

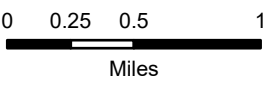
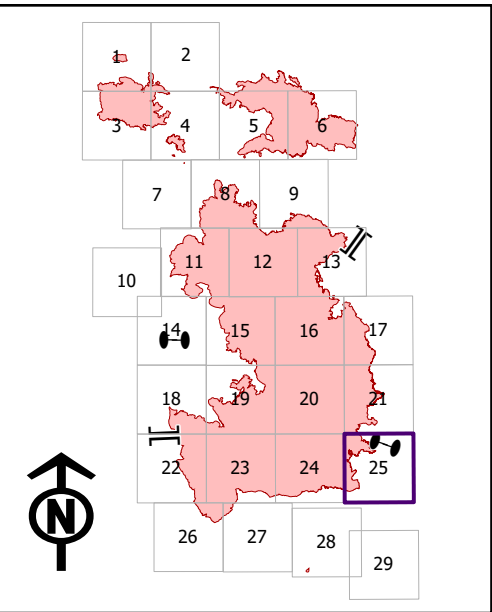


IAP
 August Complex
 CA-MNF-000753
 09/08/2020 07:00
 Appx 356,312 ac at
 09/07/2020 1800

Page:
25

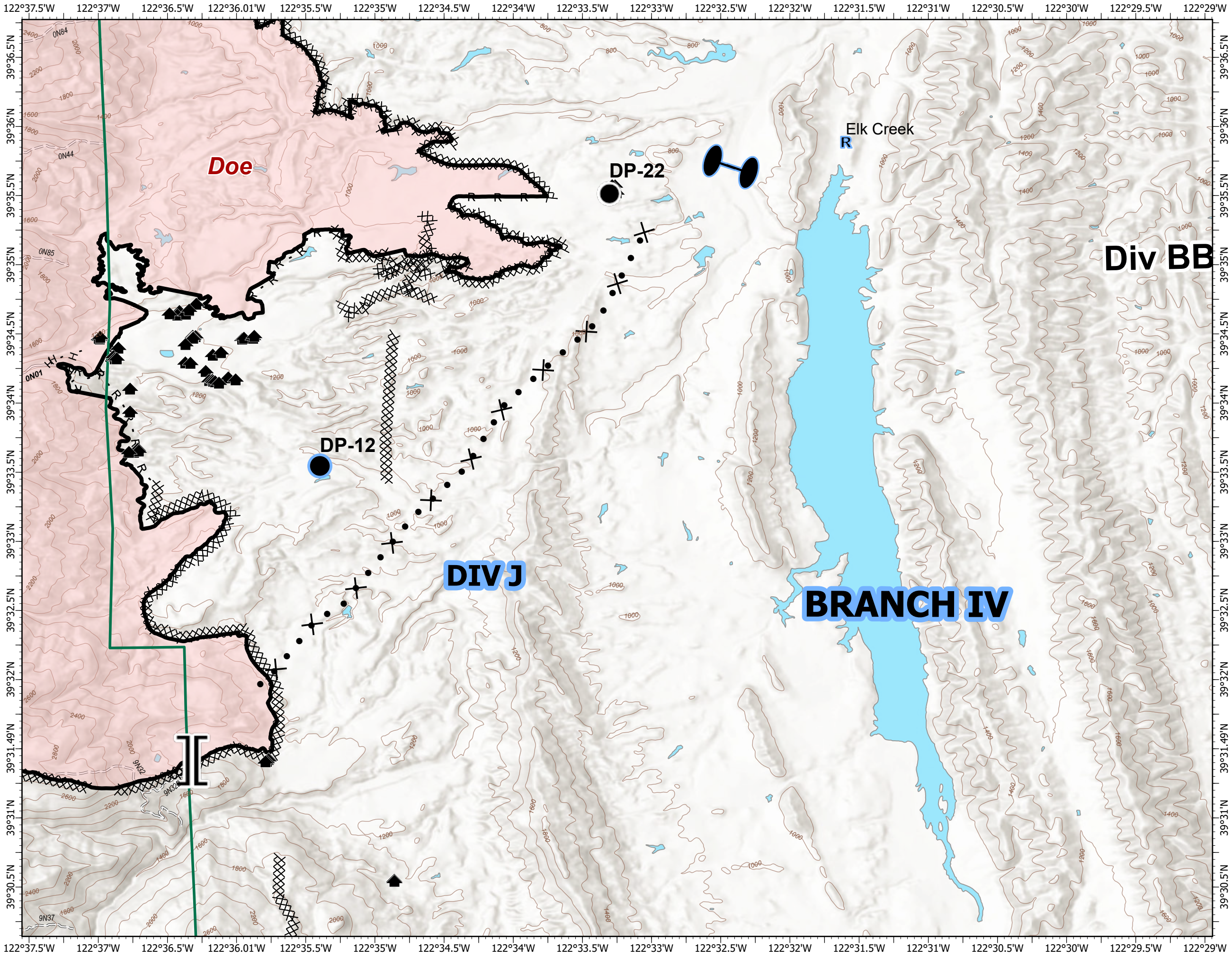
**Doe Branch
 IV, Div J**

- Drop Point
- R Resource Location
- Zone Break
- Drop Point
- Branch Break
- Structure
- Contained Line
- Completed Dozer Line
- Completed Hand Line
- Road as Completed Line
- Proposed Dozer Line
- Wildfire Daily Fire Perimeter
- Administrative Forest












August Complex data
 symbolized with blue halos
 around Fire Event symbols.

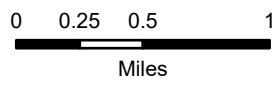
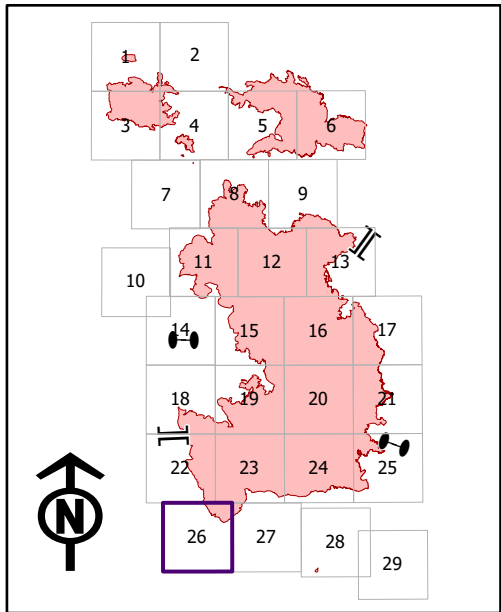
NAD 1983 UTM Zone 10N
 Acres from IR
 Production Date/Time: 9/7/2020 10:20 PM



IAP
 August Complex
 CA-MNF-000753
 09/08/2020 07:00
 Appx 356,312 ac at
 09/07/2020 1800

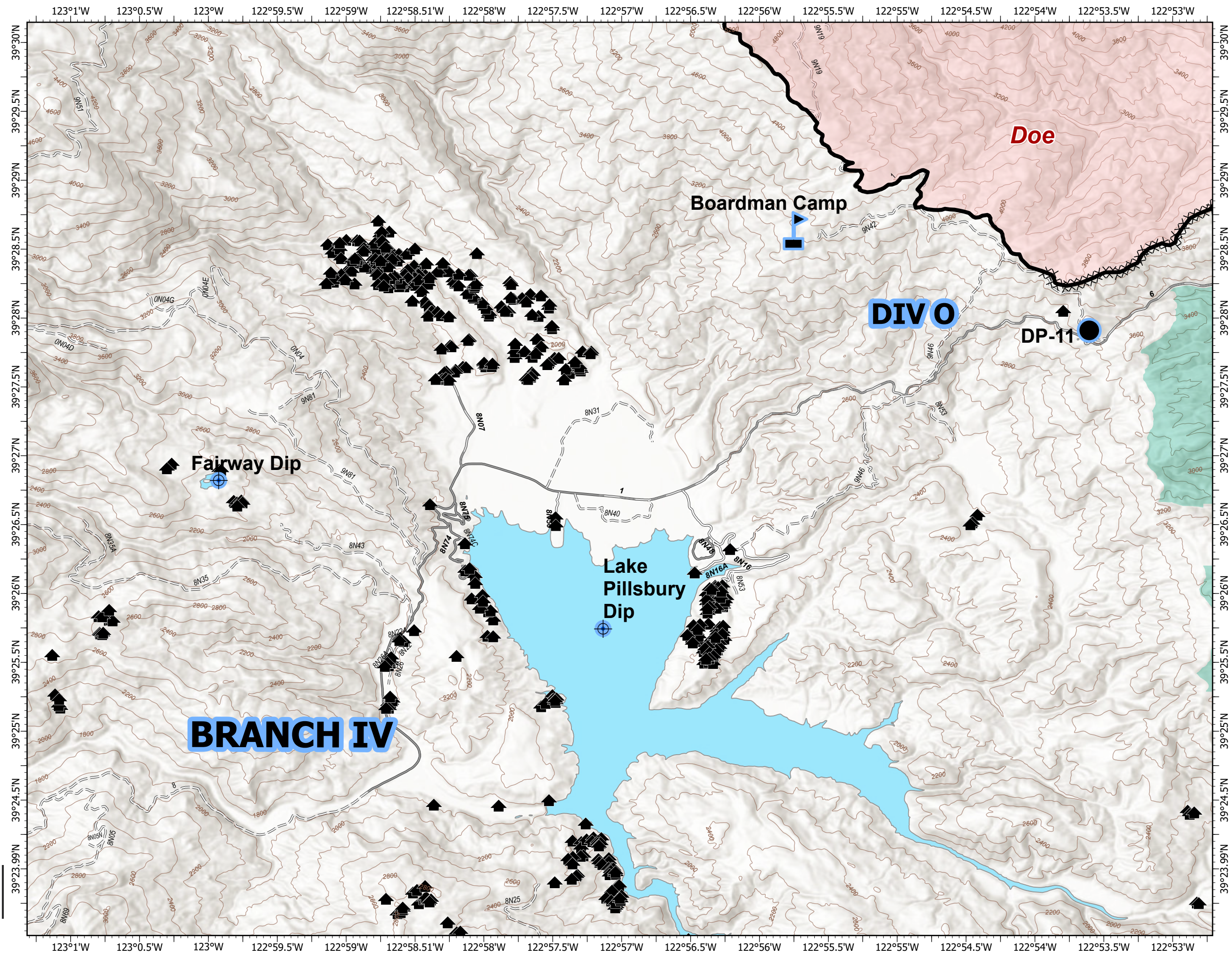
Page:
26
Doe Branch
IV, Div O

-  Dip Site
-  Drop Point
-  Value at Risk
-  Structure
-  Contained Line
-  Completed Dozer Line
-  Wildfire Daily Fire Perimeter
-  Wilderness
-  Administrative Forest



August Complex data
 symbolized with blue halos
 around Fire Event symbols.

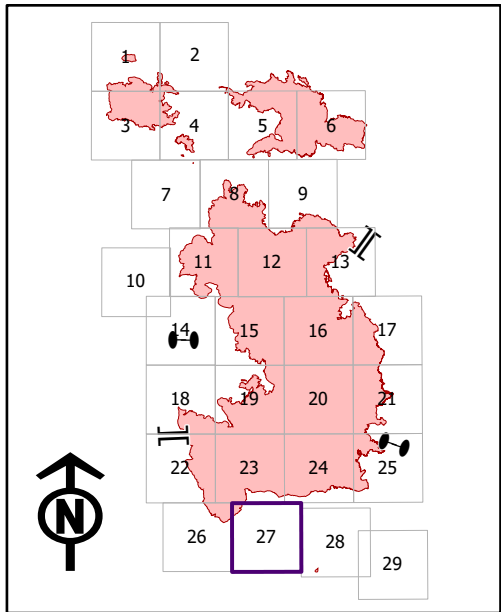
NAD 1983 UTM Zone 10N
 Acres from IR
 Production Date/Time: 9/7/2020 10:20 PM



IAP
 August Complex
 CA-MNF-000753
 09/08/2020 07:00
 Appx 356,312 ac at
 09/07/2020 1800

Page:
27
Doe Branch
IV, Div O/N

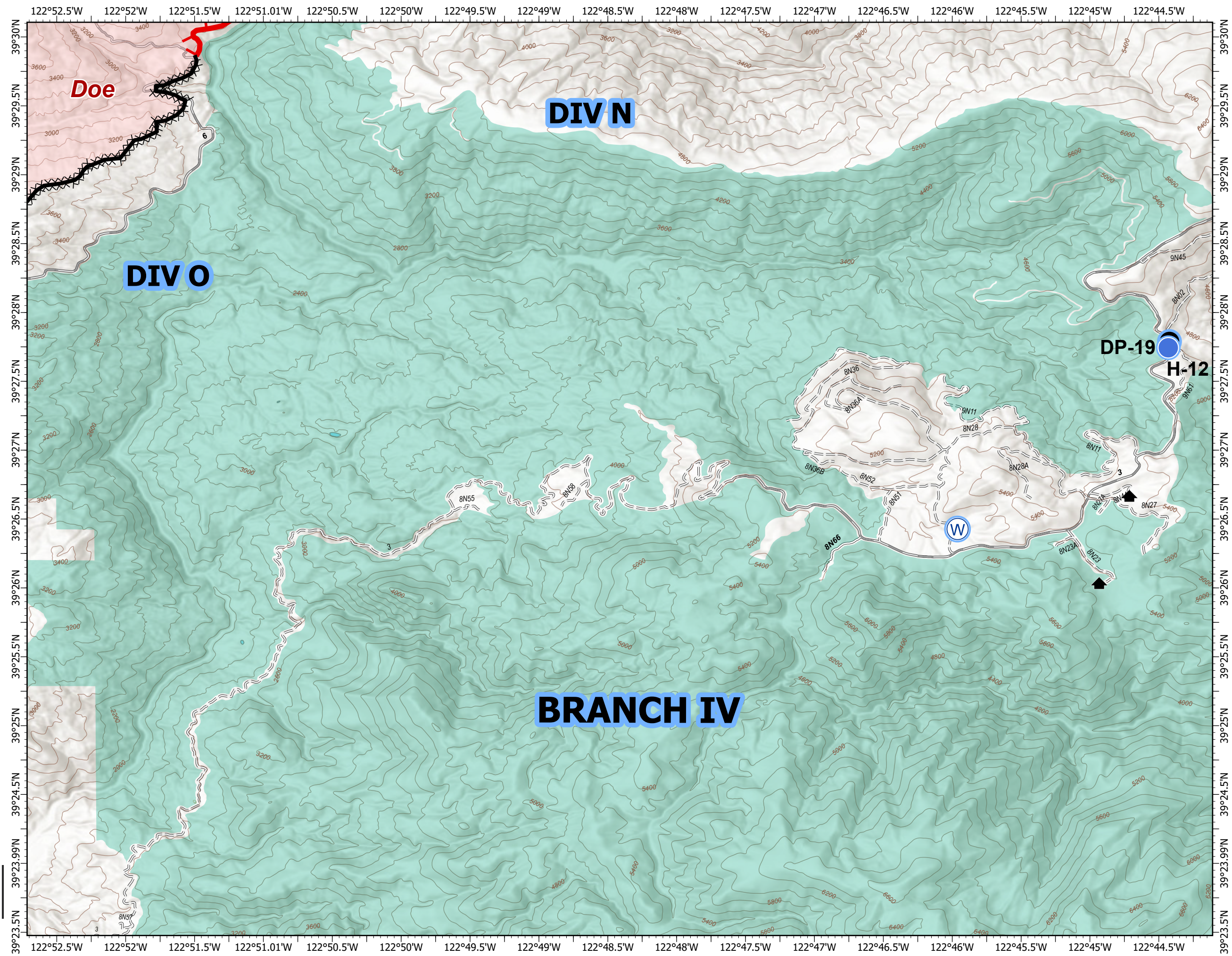
- Drop Point
- Helispot
- ⊙ Water Source
- ▲ Structure
- ┌ Uncontrolled Fire Edge
- ▬ Contained Line
- ⊗⊗ Completed Dozer Line
- ▭ Wildfire Daily Fire Perimeter
- ▭ Wilderness
- ▭ Administrative Forest



0 0.25 0.5 1
Miles

August Complex data
 symbolized with blue halos
 around Fire Event symbols.

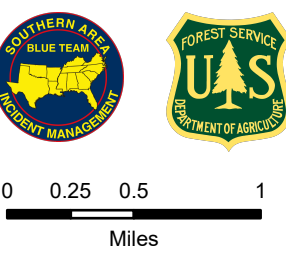
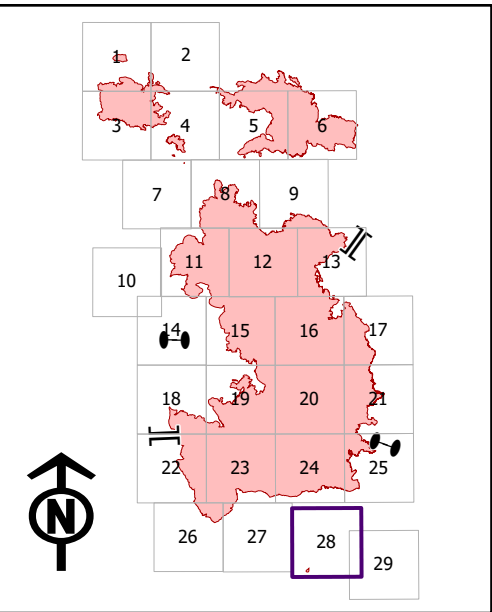
NAD 1983 UTM Zone 10N
 Acres from IR
 Production Date/Time: 9/7/2020 10:20 PM



IAP
 August Complex
 CA-MNF-000753
 09/08/2020 07:00
 Appx 356,312 ac at
 09/07/2020 1800

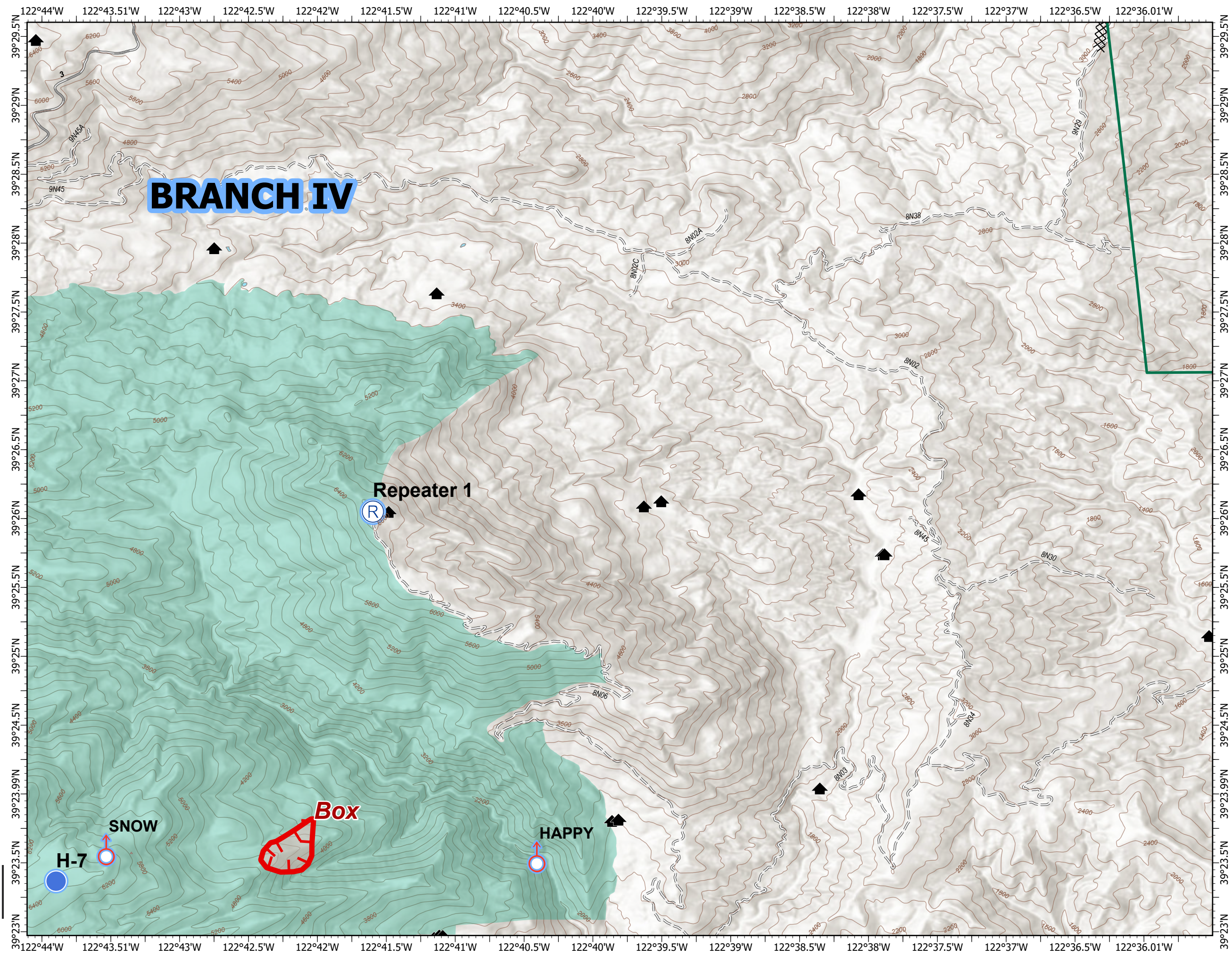
Page:
28
Box Fire

- Helispot
- Ⓡ Repeater
- ♂ Spot Fire
- ▲ Structure
- ▬ Uncontrolled Fire Edge
- ⊗⊗ Completed Dozer Line
- ▭ Wildfire Daily Fire Perimeter
- ▭ Wilderness
- ▭ Administrative Forest



August Complex data
 symbolized with blue halos
 around Fire Event symbols.

NAD 1983 UTM Zone 10N
 Acres from IR
 Production Date/Time: 9/7/2020 10:20 PM








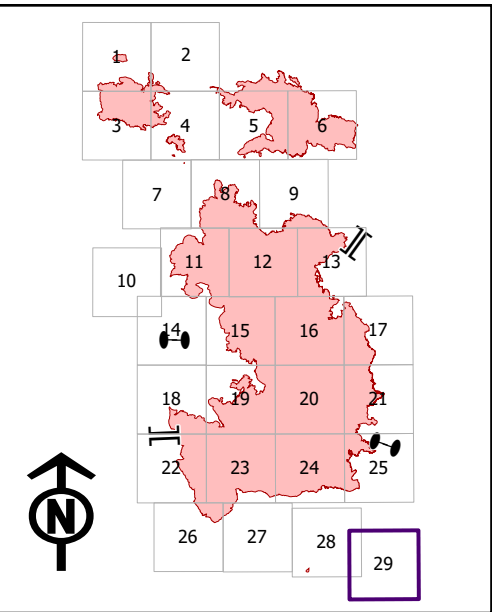
IAP
 August Complex
 CA-MNF-000753

09/08/2020 07:00

Appx 356,312 ac at
 09/07/2020 1800

Page:
29

-  Camp
-  Helispot
-  Staging Area
-  Structure
-  Administrative Forest



0 0.25 0.5 1
 Miles

August Complex data
 symbolized with blue halos
 around Fire Event symbols.

NAD 1983 UTM Zone 10N
 Acres from IR
 Production Date/Time: 9/7/2020 10:21 PM

