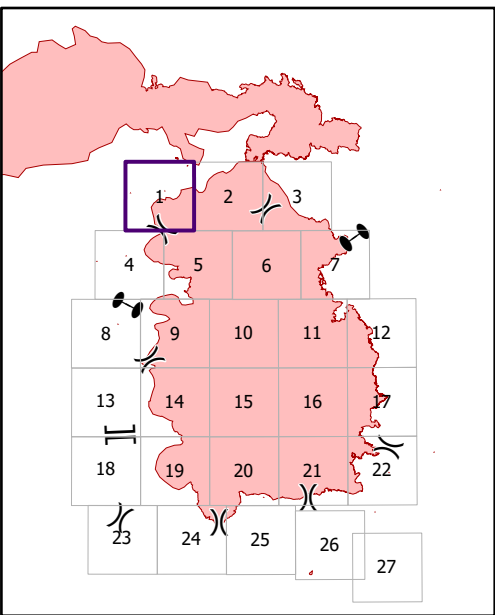


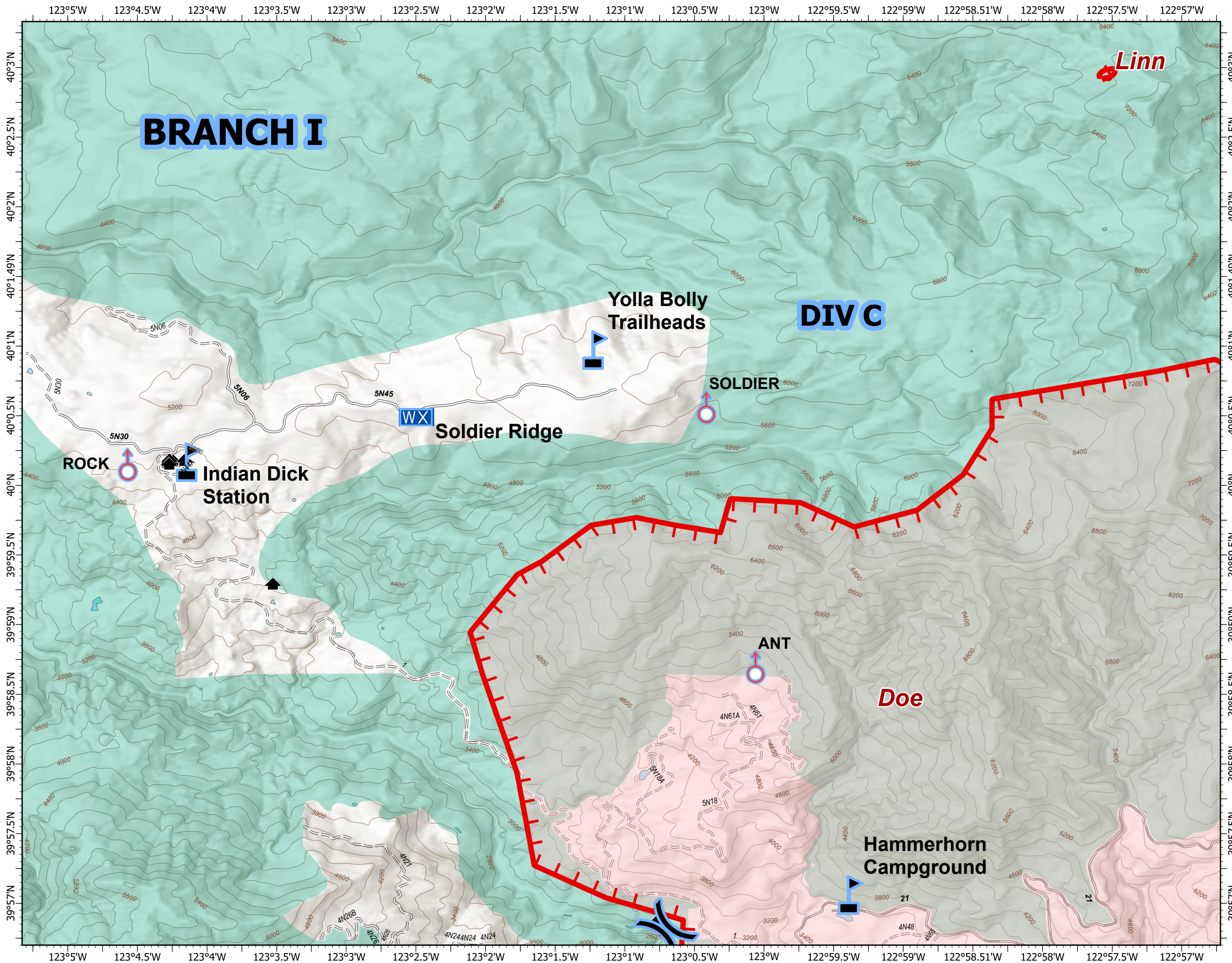


- Mobile Weather Unit
- Spot Fire
- Value at Risk
- Division Break
- Structure
- Uncontrolled Fire Edge
- Wildfire Daily Fire Perimeter
- Wilderness
- Administrative Forest



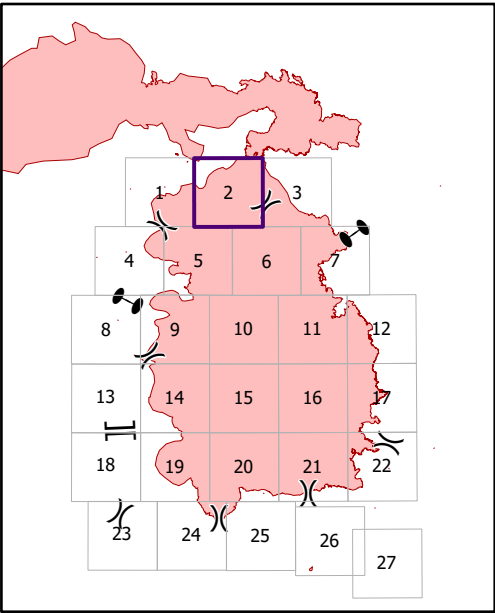
0 0.25 0.5 1  
 Miles

August Complex data  
 symbolized with blue halos  
 around Fire Event symbols.



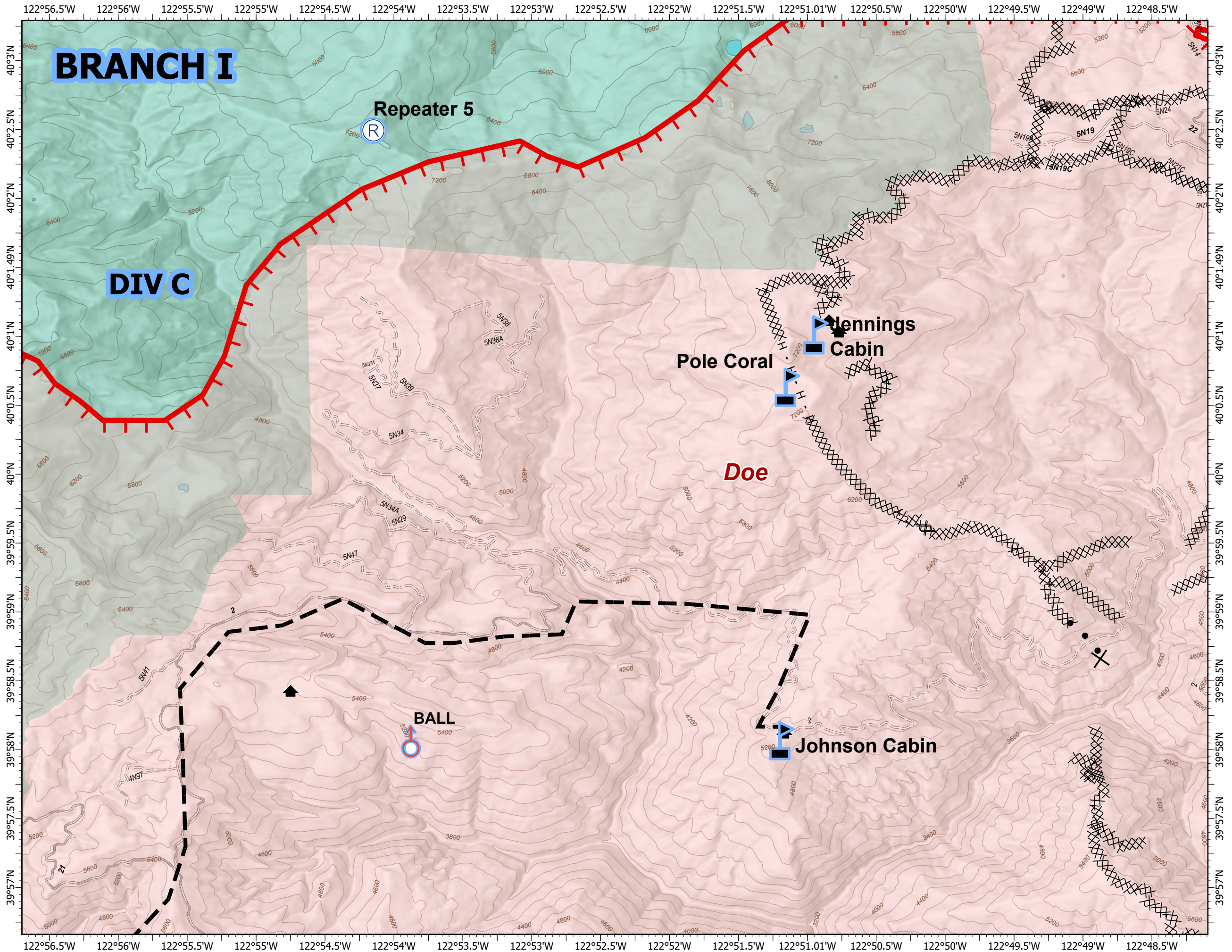


- Repeater
- Spot Fire
- Value at Risk
- Structure
- Uncontrolled Fire Edge
- Completed Dozer Line
- Completed Hand Line
- Proposed Dozer Line
- Planned Fire Line
- Wildfire Daily Fire Perimeter
- Wilderness
- Administrative Forest



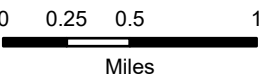
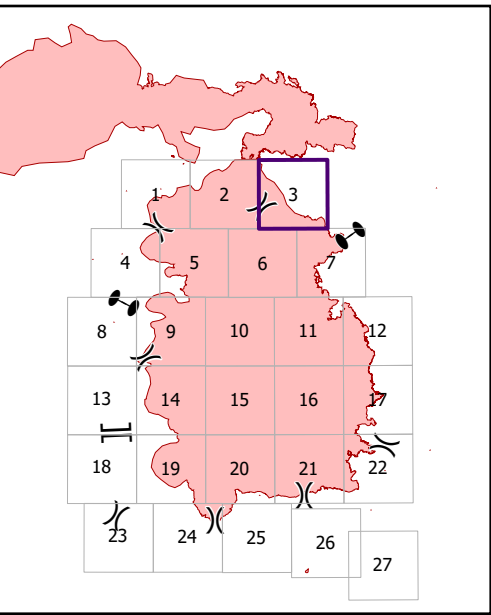
0 0.25 0.5 1  
 Miles

August Complex data  
 symbolized with blue halos  
 around Fire Event symbols.

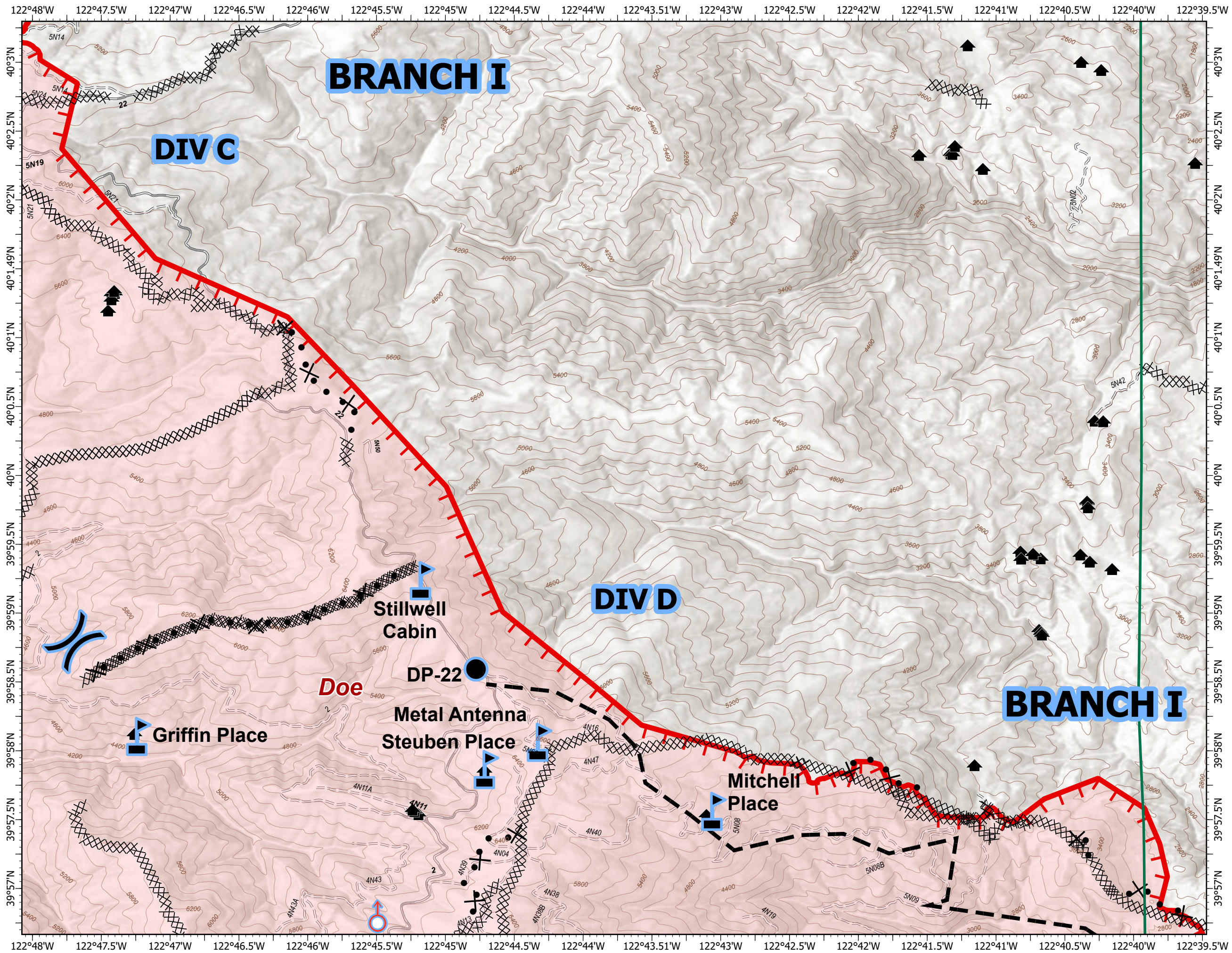




- Drop Point
- ⊕ Spot Fire
- ▲ Value at Risk
- X Division Break
- ▲ Structure
- ▬ Uncontrolled Fire Edge
- XX Completed Dozer Line
- X• Proposed Dozer Line
- - Planned Fire Line
- Wildfire Daily Fire Perimeter
- Administrative Forest

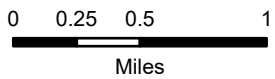
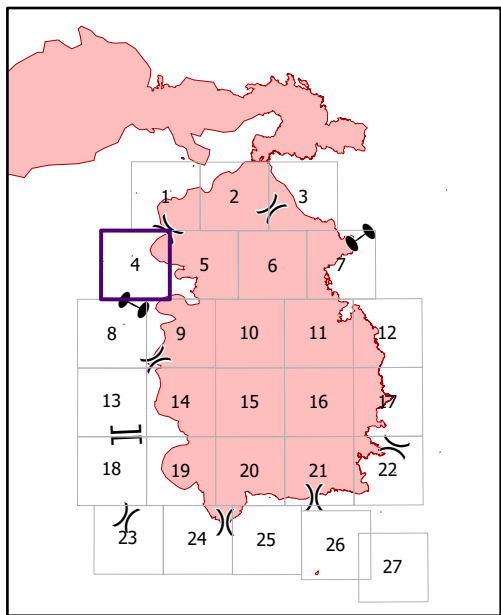


August Complex data  
 symbolized with blue halos  
 around Fire Event symbols.

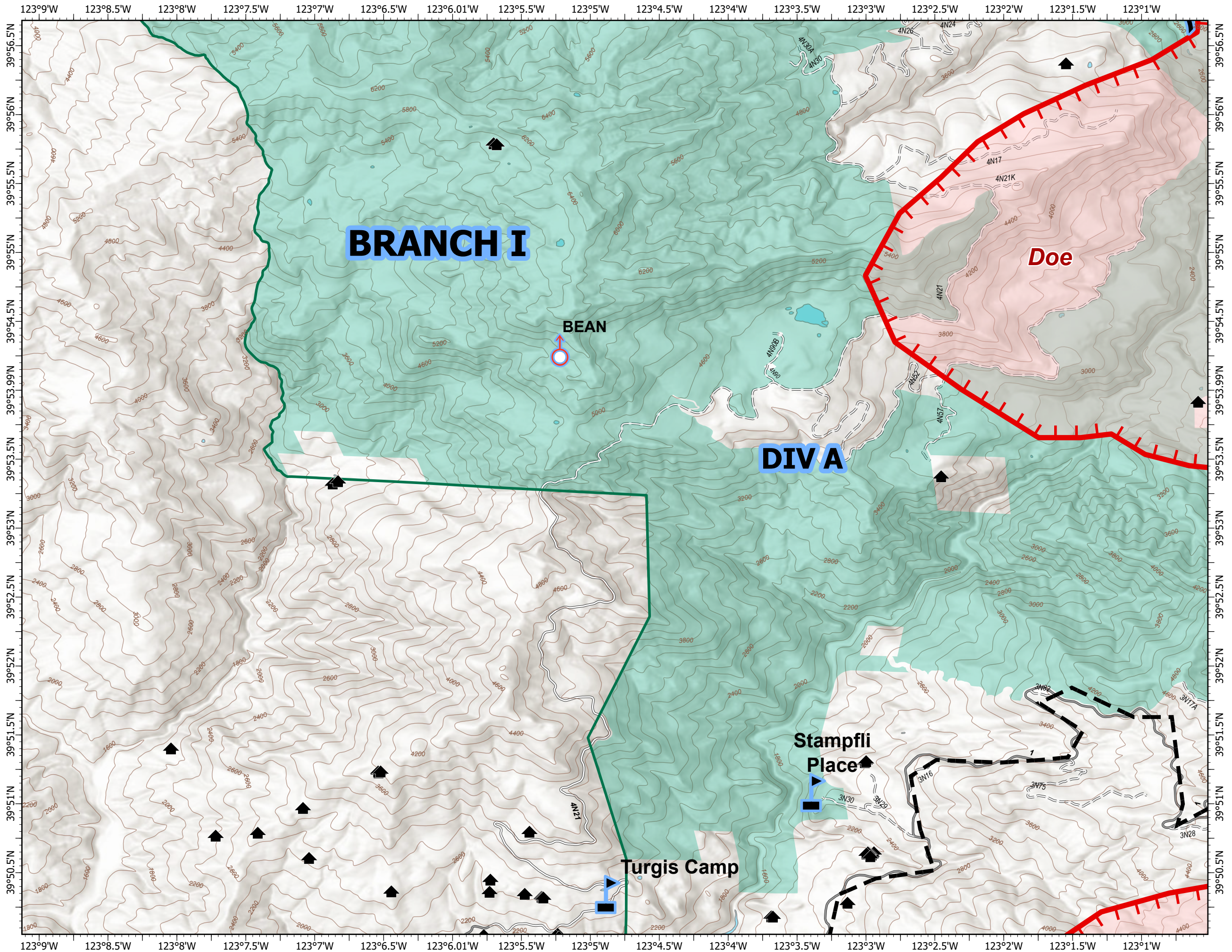




- Spot Fire
- Value at Risk
- Division Break
- Structure
- Uncontrolled Fire Edge
- Planned Fire Line
- Wildfire Daily Fire Perimeter
- Wilderness
- Administrative Forest

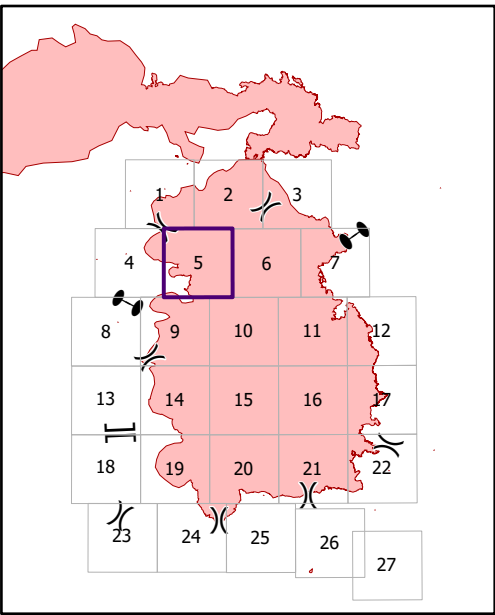


August Complex data  
 symbolized with blue halos  
 around Fire Event symbols.



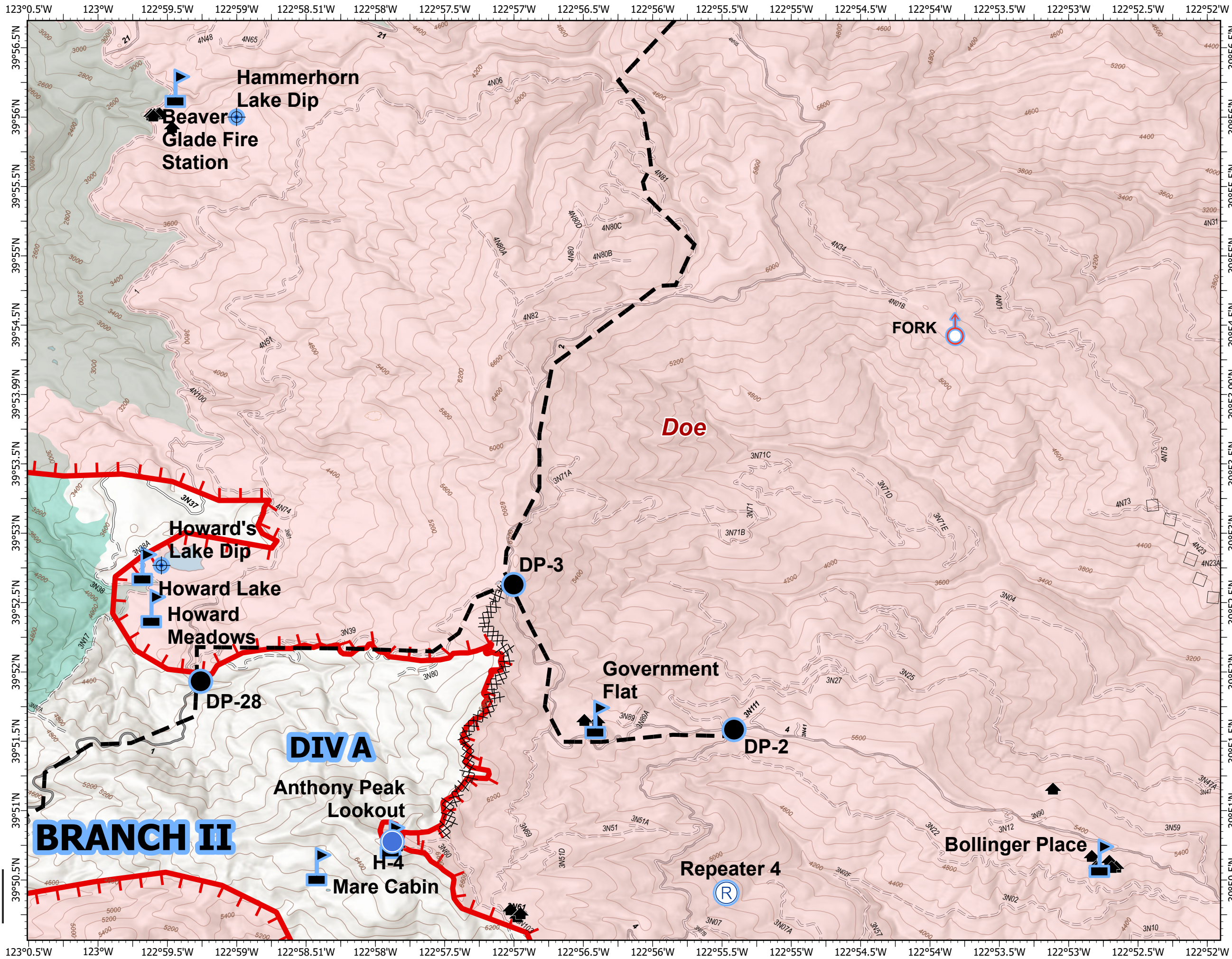


- Dip Site
- Drop Point
- Helispot
- Repeater
- Spot Fire
- Value at Risk
- Structure
- Uncontrolled Fire Edge
- Completed Dozer Line
- Planned Fire Line
- Aerial Retardant Drop
- Wildfire Daily Fire Perimeter
- Wilderness
- Administrative Forest



0 0.25 0.5 1  
 Miles

August Complex data  
 symbolized with blue halos  
 around Fire Event symbols.

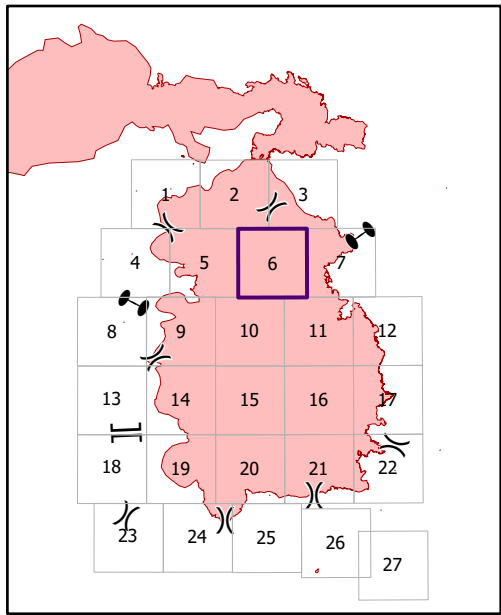


**IAP**  
 August Complex  
 CA-MNF-000753  
 09/10/2020 07:00  
 Appx 471,185 ac at  
 09/09/2020 1800

**Page:**  
**6**



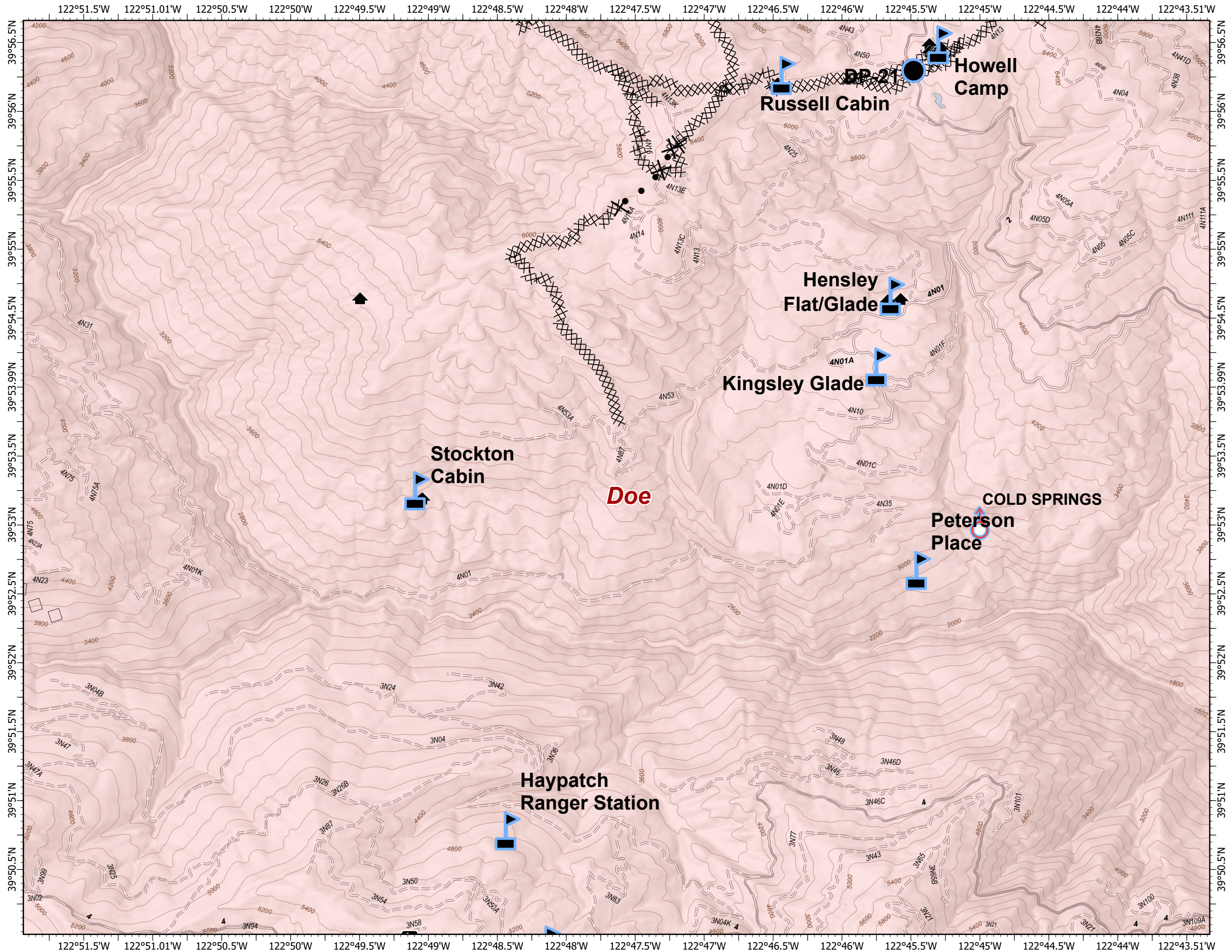
- Drop Point
- Spot Fire
- Structure Wrap
- Value at Risk
- Structure
- Completed Dozer Line
- Proposed Dozer Line
- Aerial Retardant Drop
- Wildfire Daily Fire Perimeter
- Administrative Forest



0 0.25 0.5 1  
 Miles

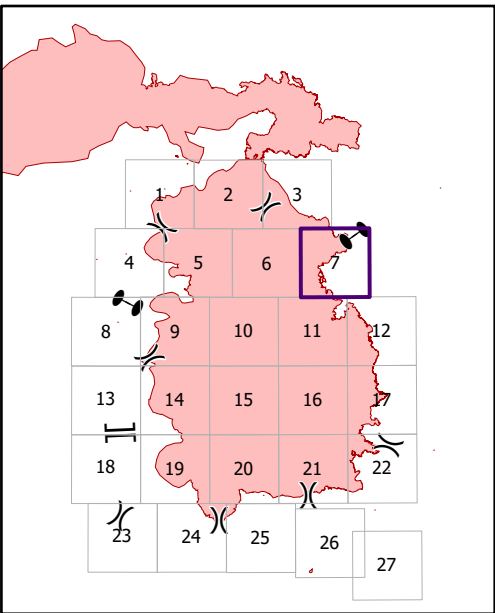
August Complex data  
 symbolized with blue halos  
 around Fire Event symbols.

NAD 1983 UTM Zone 10N  
 Acres from IR  
 Production Date/Time: 9/9/2020 11:25 PM



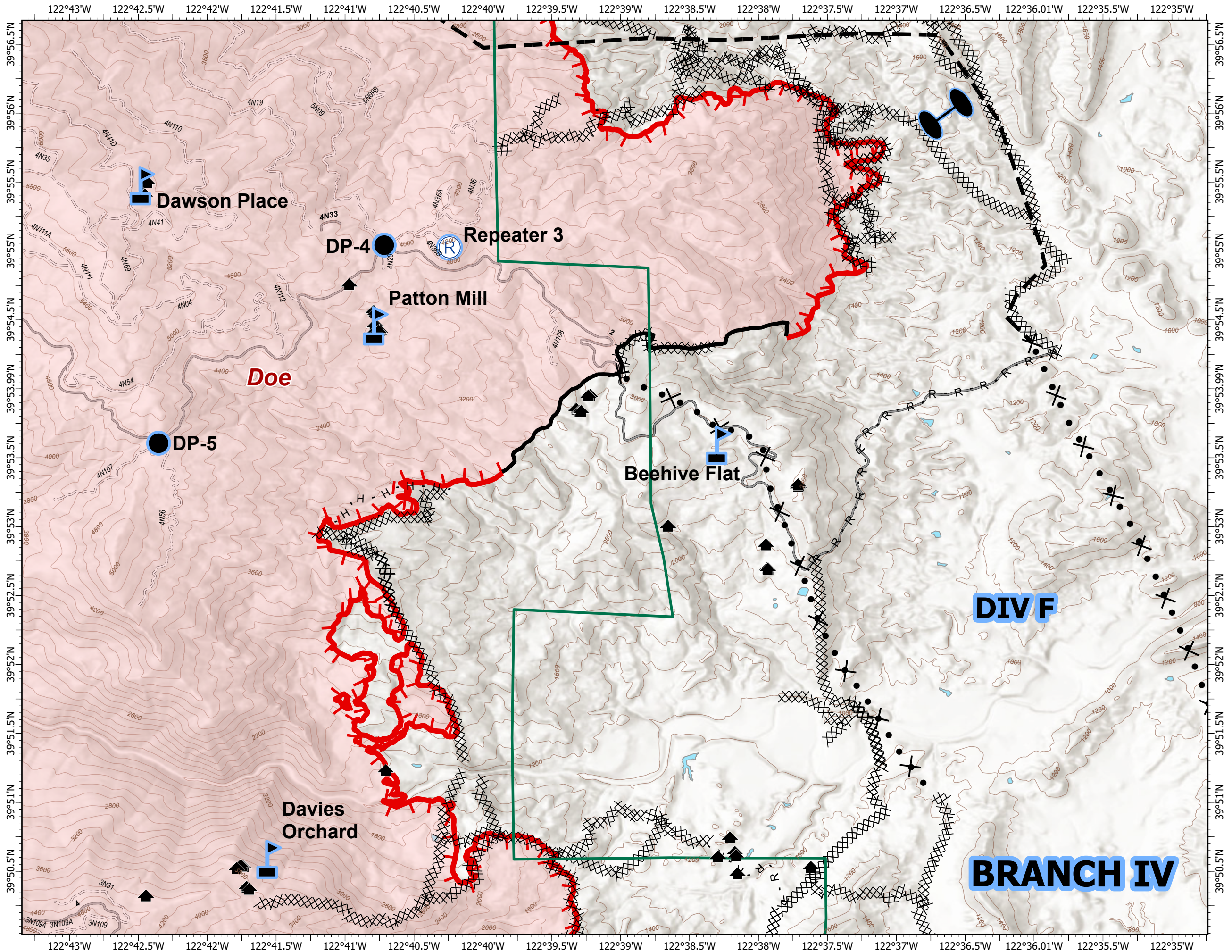


- Drop Point
- Repeater
- Value at Risk
- Zone Break
- Structure
- Uncontrolled Fire Edge
- Contained Line
- Completed Dozer Line
- Completed Hand Line
- Road as Completed Line
- Proposed Dozer Line
- Planned Fire Line
- Wildfire Daily Fire Perimeter
- Administrative Forest



0 0.25 0.5 1  
 Miles

August Complex data  
 symbolized with blue halos  
 around Fire Event symbols.

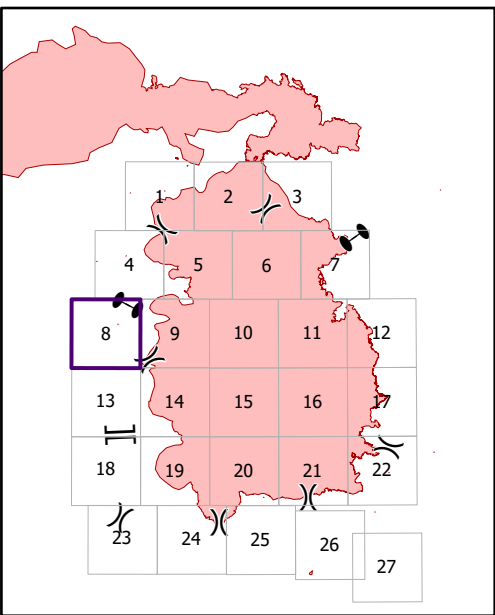


**IAP**  
 August Complex  
 CA-MNF-000753  
 09/10/2020 07:00  
 Appx 471,185 ac at  
 09/09/2020 1800

**Page:**  
**8**



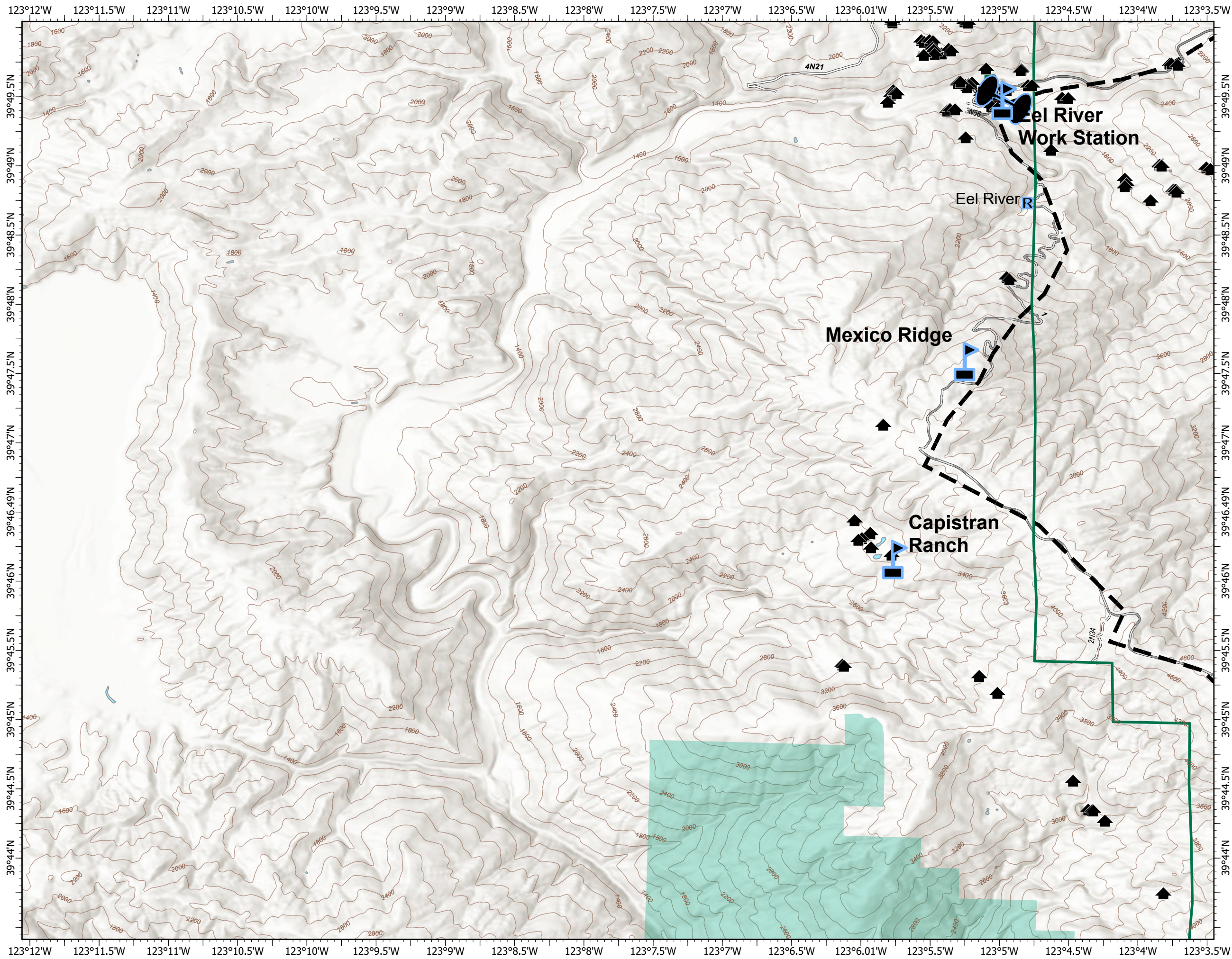
- Resource Location
- Value at Risk
- Zone Break
- Structure
- Uncontrolled Fire Edge
- Planned Fire Line
- Wilderness
- Administrative Forest



0 0.25 0.5 1  
 Miles

August Complex data  
 symbolized with blue halos  
 around Fire Event symbols.

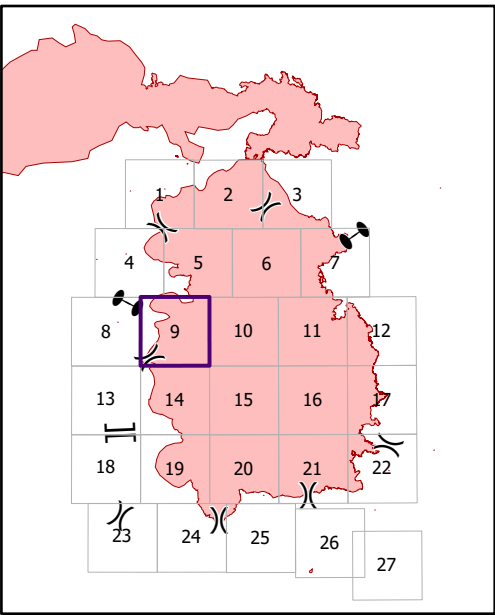
NAD 1983 UTM Zone 10N  
 Acres from IR  
 Production Date/Time: 9/9/2020 11:25 PM





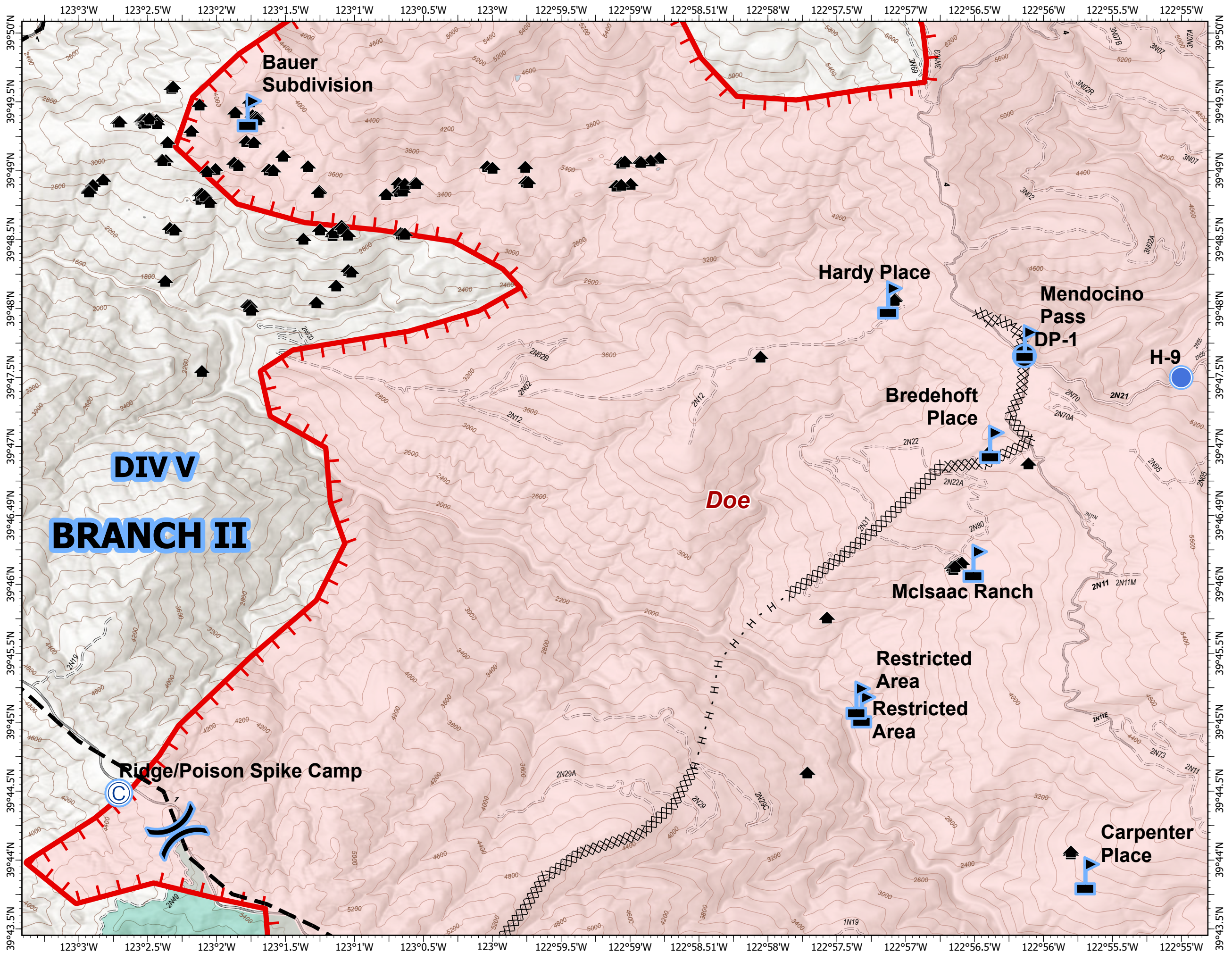


- Camp
- Drop Point
- Helispot
- Value at Risk
- Division Break
- Structure
- Uncontrolled Fire Edge
- Completed Dozer Line
- Completed Hand Line
- Planned Fire Line
- Wildfire Daily Fire Perimeter
- Wilderness
- Administrative Forest



0 0.25 0.5 1  
 Miles

August Complex data  
 symbolized with blue halos  
 around Fire Event symbols.

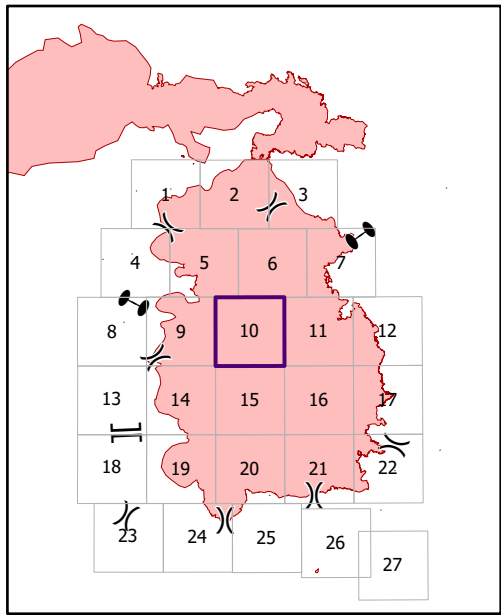


**IAP**  
 August Complex  
 CA-MNF-000753  
 09/10/2020 07:00  
 Appx 471,185 ac at  
 09/09/2020 1800

**Page:**  
**10**



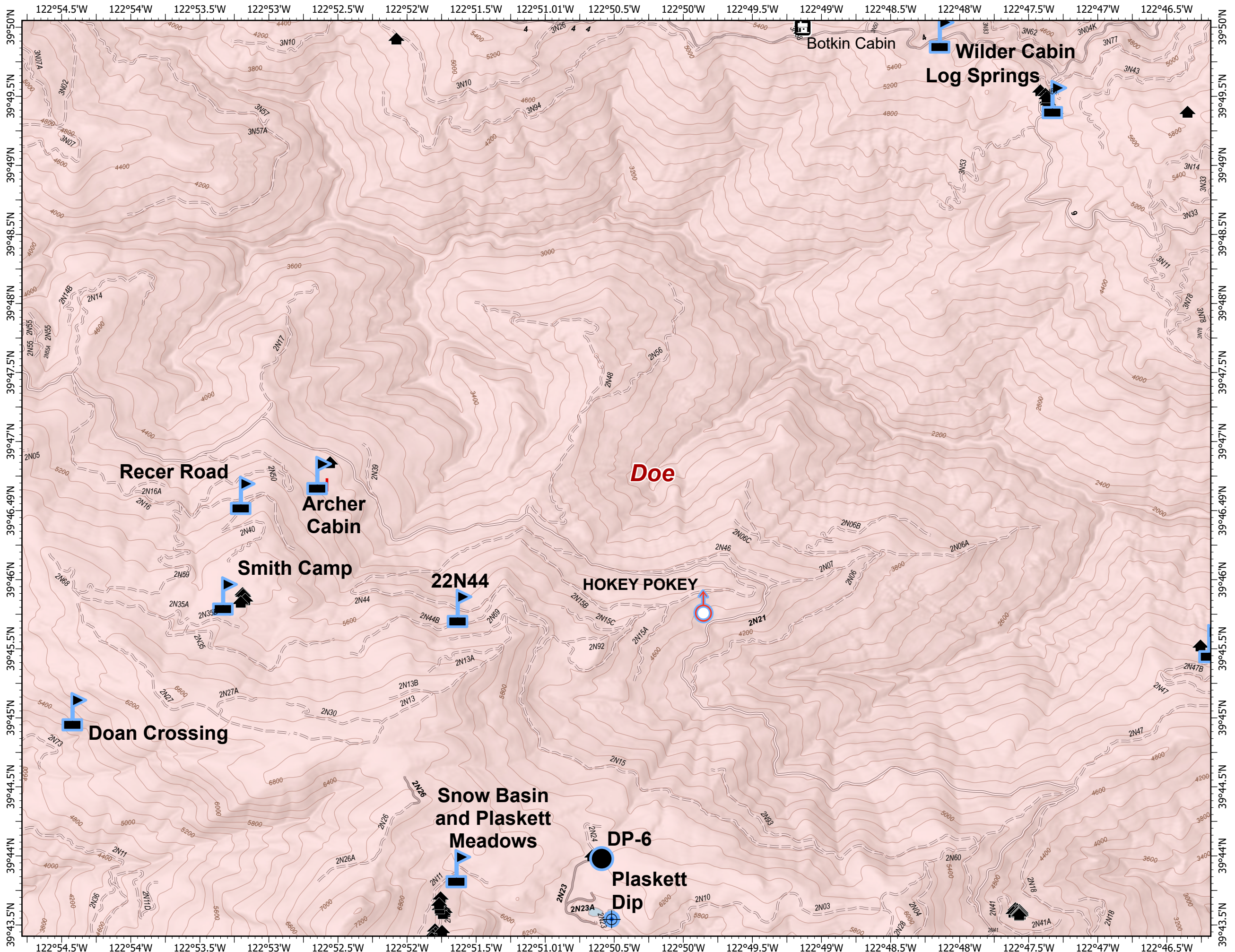
- Dip Site
- Drop Point
- Spot Fire
- Structure Wrap
- Value at Risk
- Structure
- Uncontrolled Fire Edge
- Wildfire Daily Fire Perimeter
- Administrative Forest



0 0.25 0.5 1  
 Miles

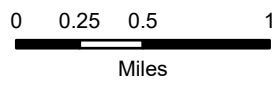
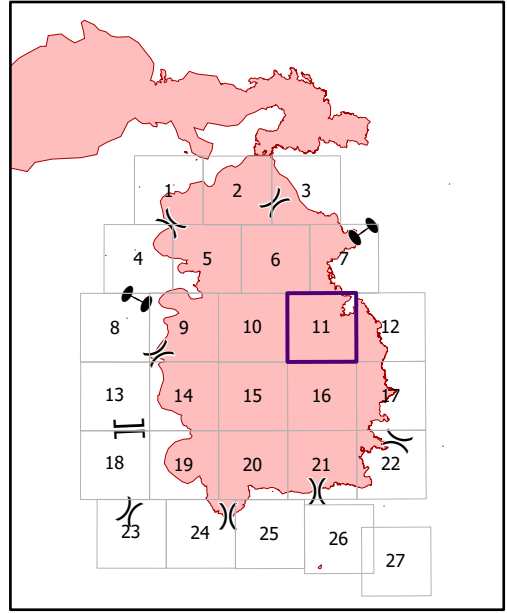
August Complex data  
 symbolized with blue halos  
 around Fire Event symbols.

NAD 1983 UTM Zone 10N  
 Acres from IR  
 Production Date/Time: 9/9/2020 11:25 PM

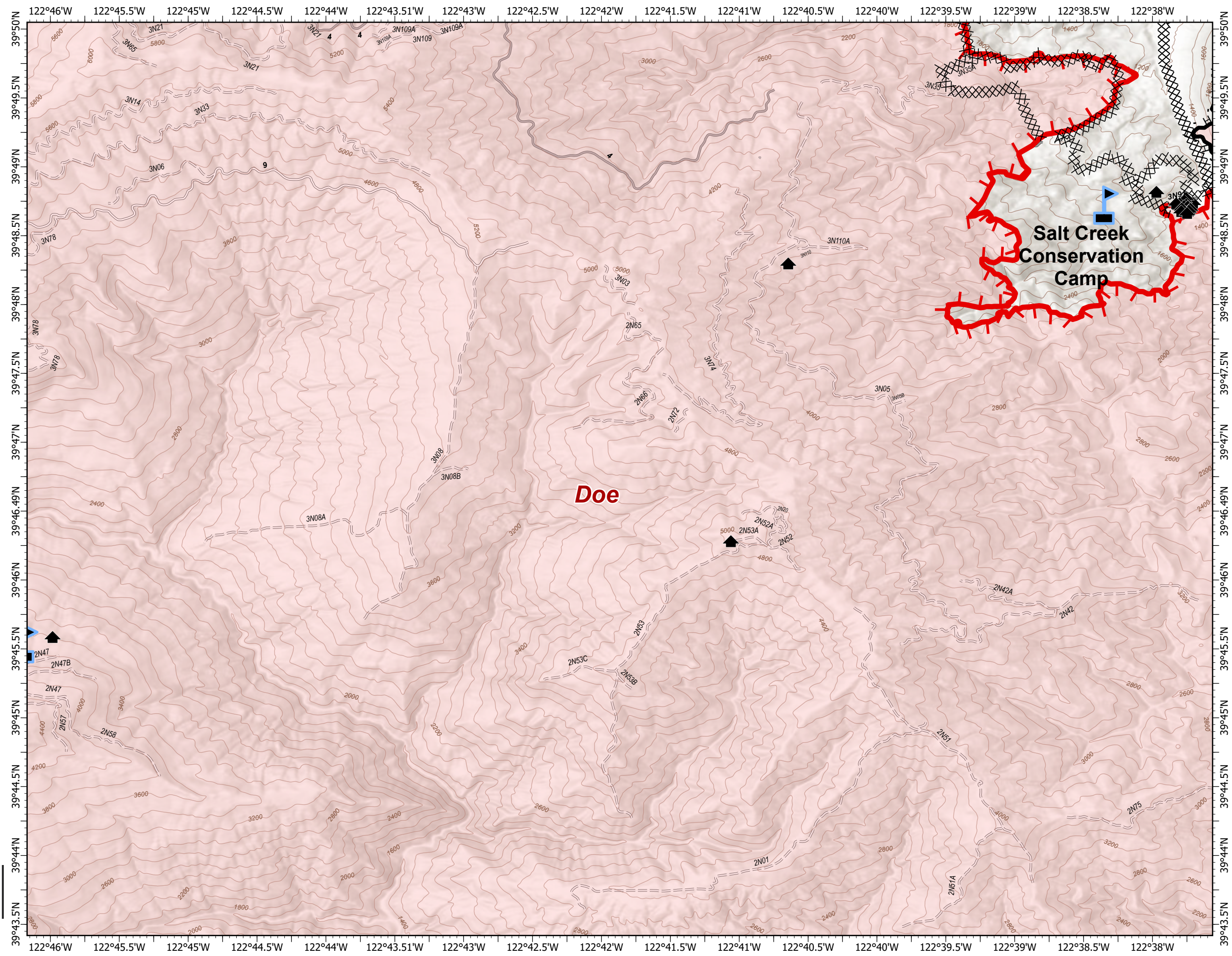




- Value at Risk
- Structure
- Uncontrolled Fire Edge
- Contained Line
- Completed Dozer Line
- Completed Hand Line
- Proposed Dozer Line
- Wildfire Daily Fire Perimeter
- Administrative Forest












August Complex data  
 symbolized with blue halos  
 around Fire Event symbols.

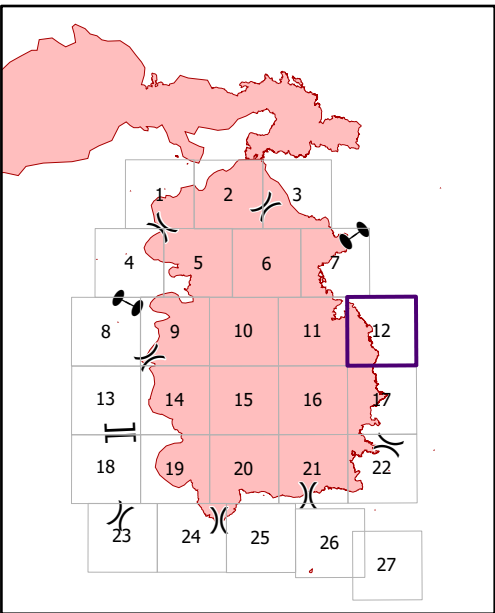


**IAP**  
 August Complex  
 CA-MNF-000753  
 09/10/2020 07:00  
 Appx 471,185 ac at  
 09/09/2020 1800

**Page:**  
**12**



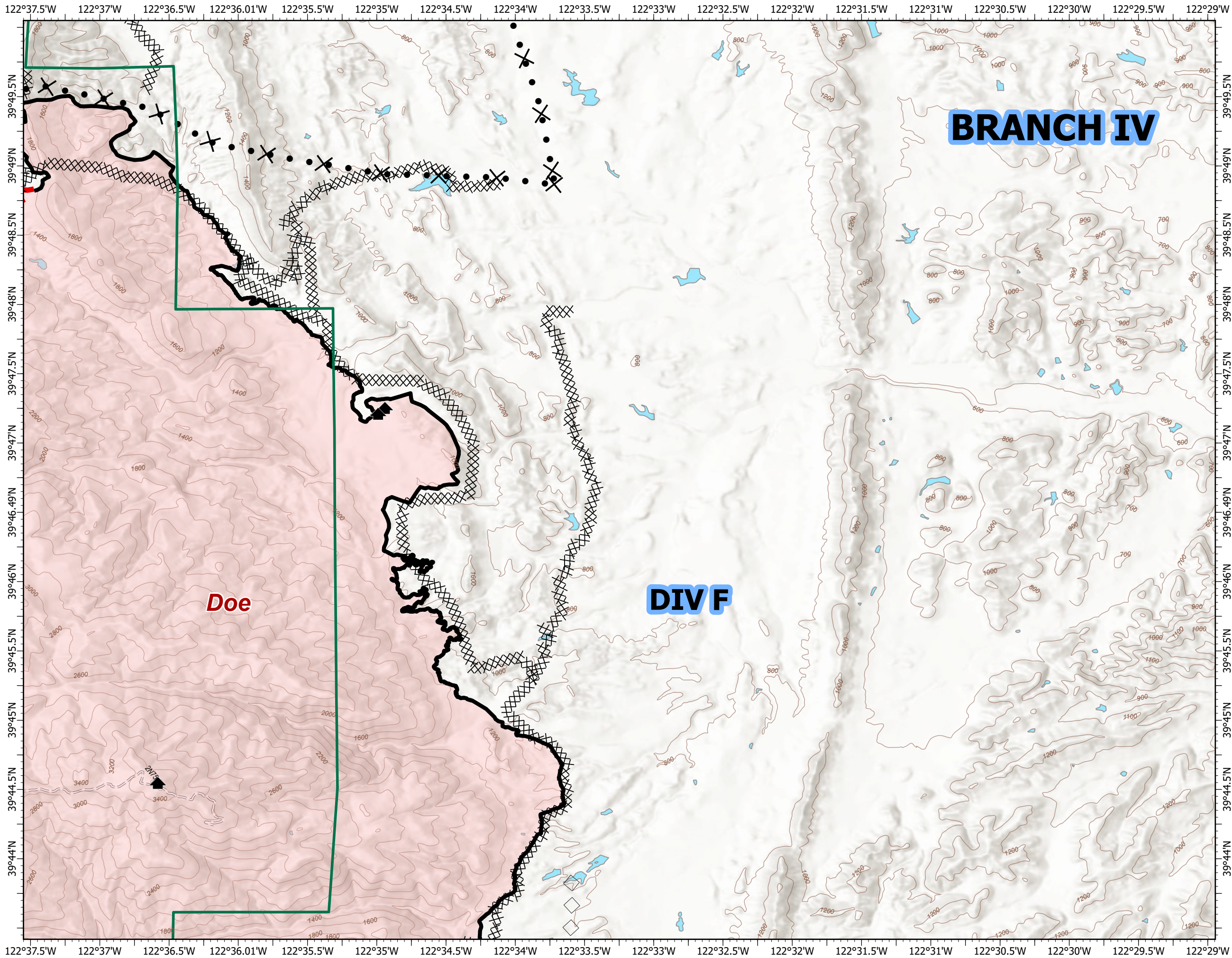
-  Structure
-  Uncontrolled Fire Edge
-  Contained Line
-  Completed Dozer Line
-  Completed Hand Line
-  Proposed Dozer Line
-  Aerial Retardant Drop
-  Wildfire Daily Fire Perimeter
-  Administrative Forest



0 0.25 0.5 1  
 Miles

August Complex data  
 symbolized with blue halos  
 around Fire Event symbols.

NAD 1983 UTM Zone 10N  
 Acres from IR  
 Production Date/Time: 9/9/2020 11:25 PM








**IAP**  
 August Complex  
 CA-MNF-000753

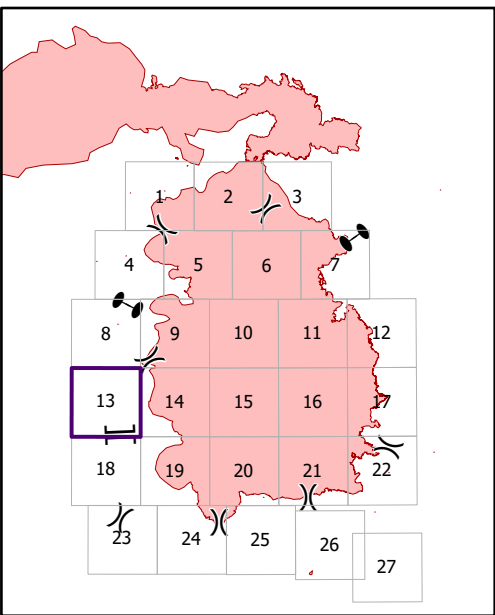
09/10/2020 07:00

Appx 471,185 ac at  
 09/09/2020 1800

Page:  
**13**



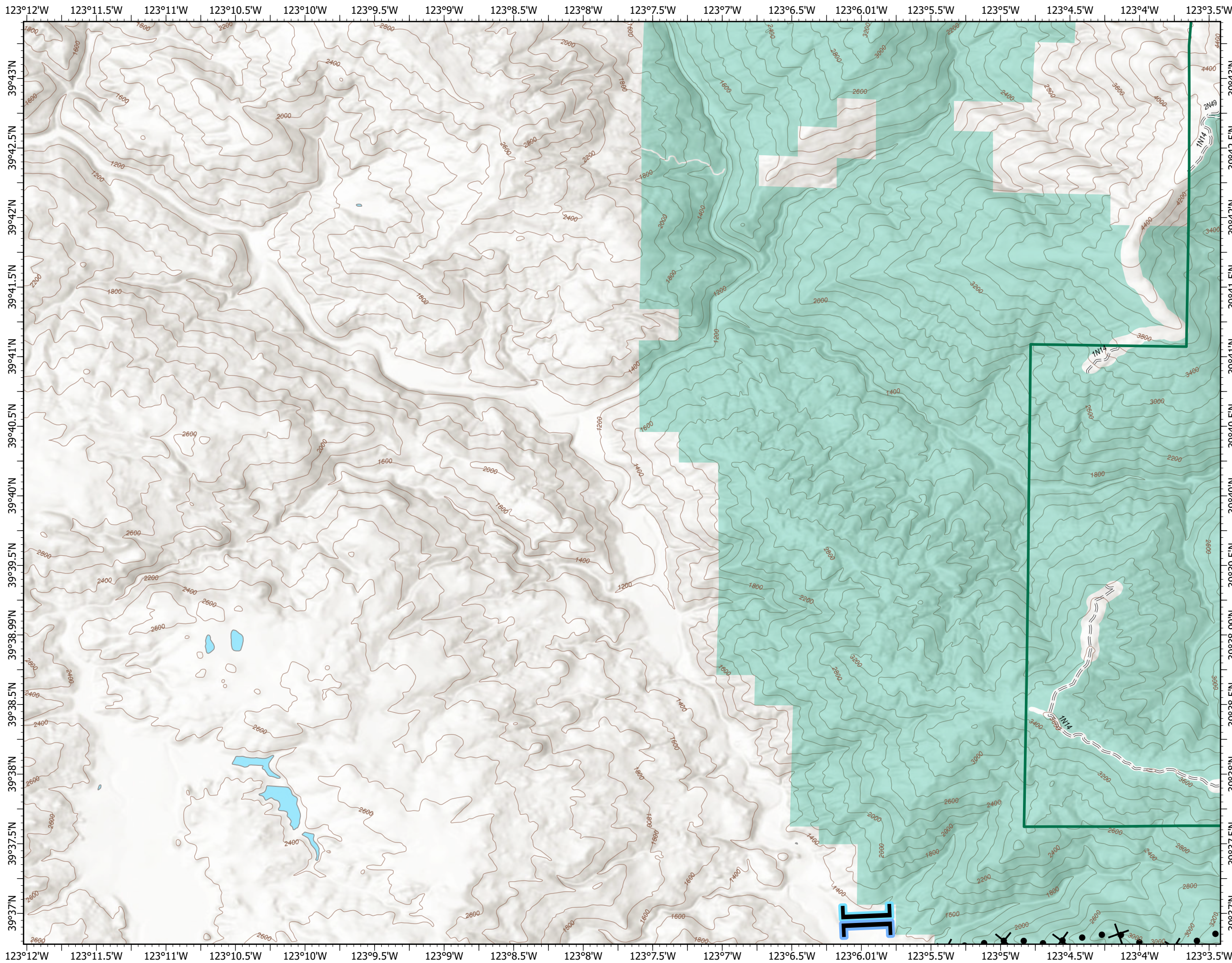
-  Branch Break
-  Structure
-  Proposed Dozer Line
-  Wilderness
-  Administrative Forest



0 0.25 0.5 1  
 Miles

August Complex data  
 symbolized with blue halos  
 around Fire Event symbols.

NAD 1983 UTM Zone 10N  
 Acres from IR  
 Production Date/Time: 9/9/2020 11:26 PM

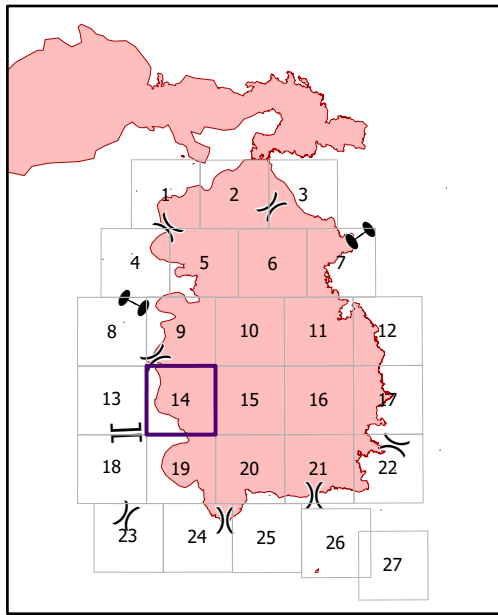


**IAP**  
 August Complex  
 CA-MNF-000753  
 09/10/2020 07:00  
 Appx 471,185 ac at  
 09/09/2020 1800

**Page:**  
**14**



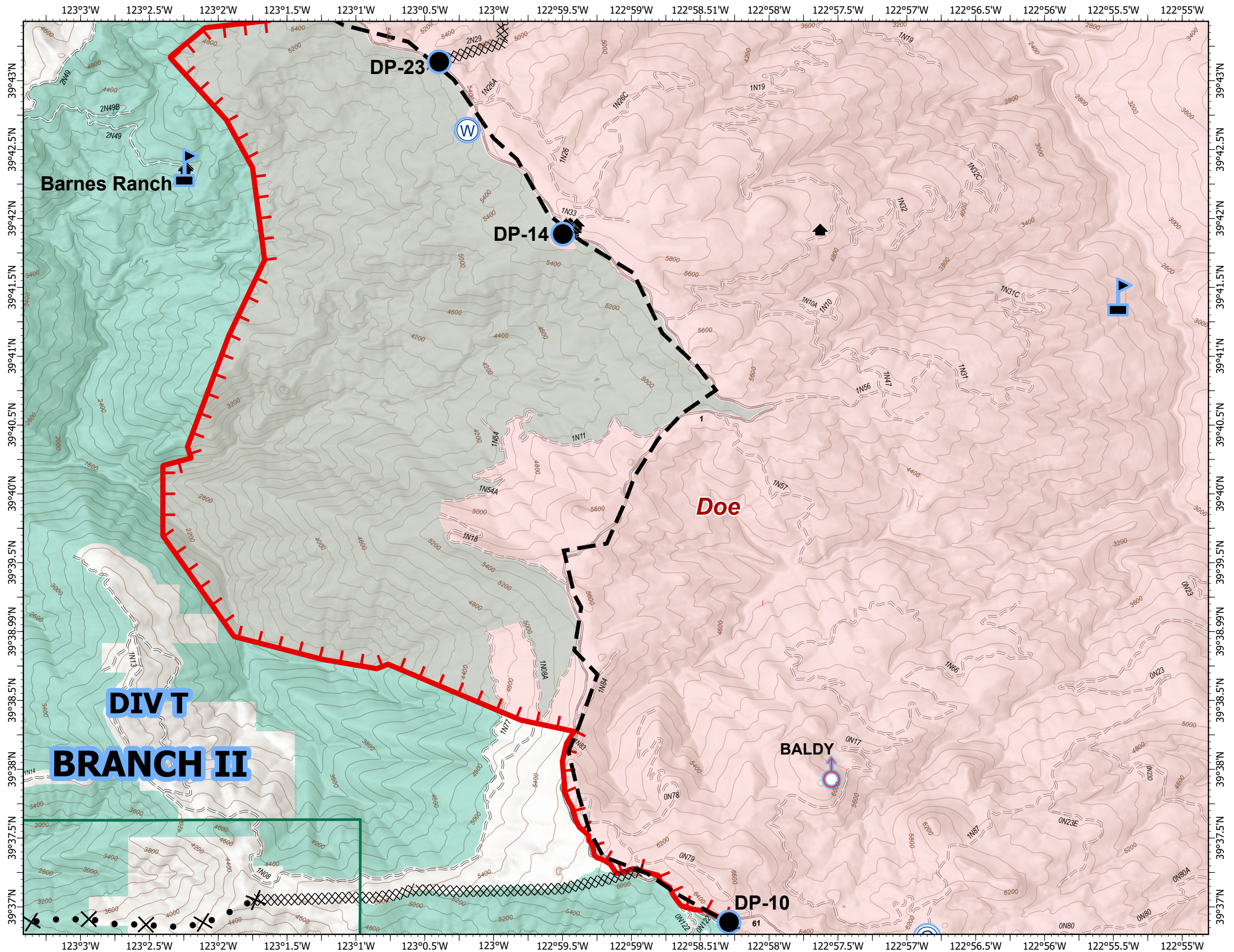
- Camp
- Drop Point
- Spot Fire
- Water Source
- Value at Risk
- Structure
- Uncontrolled Fire Edge
- Completed Dozer Line
- Proposed Dozer Line
- Planned Fire Line
- Wildfire Daily Fire Perimeter
- Wilderness
- Administrative Forest



0 0.25 0.5 1  
 Miles

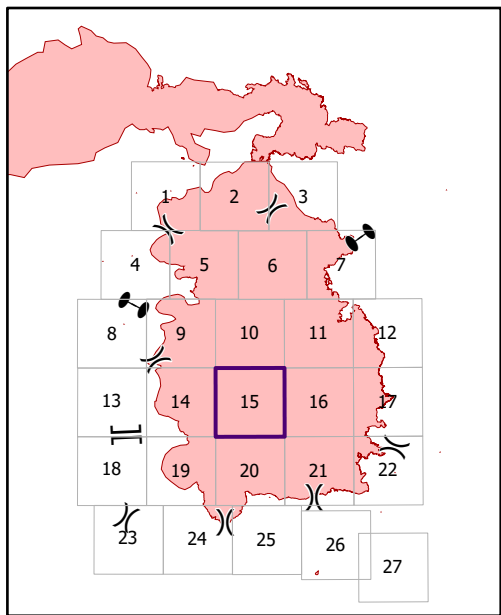
August Complex data  
 symbolized with blue halos  
 around Fire Event symbols.

NAD 1983 UTM Zone 10N  
 Acres from IR  
 Production Date/Time: 9/9/2020 11:26 PM



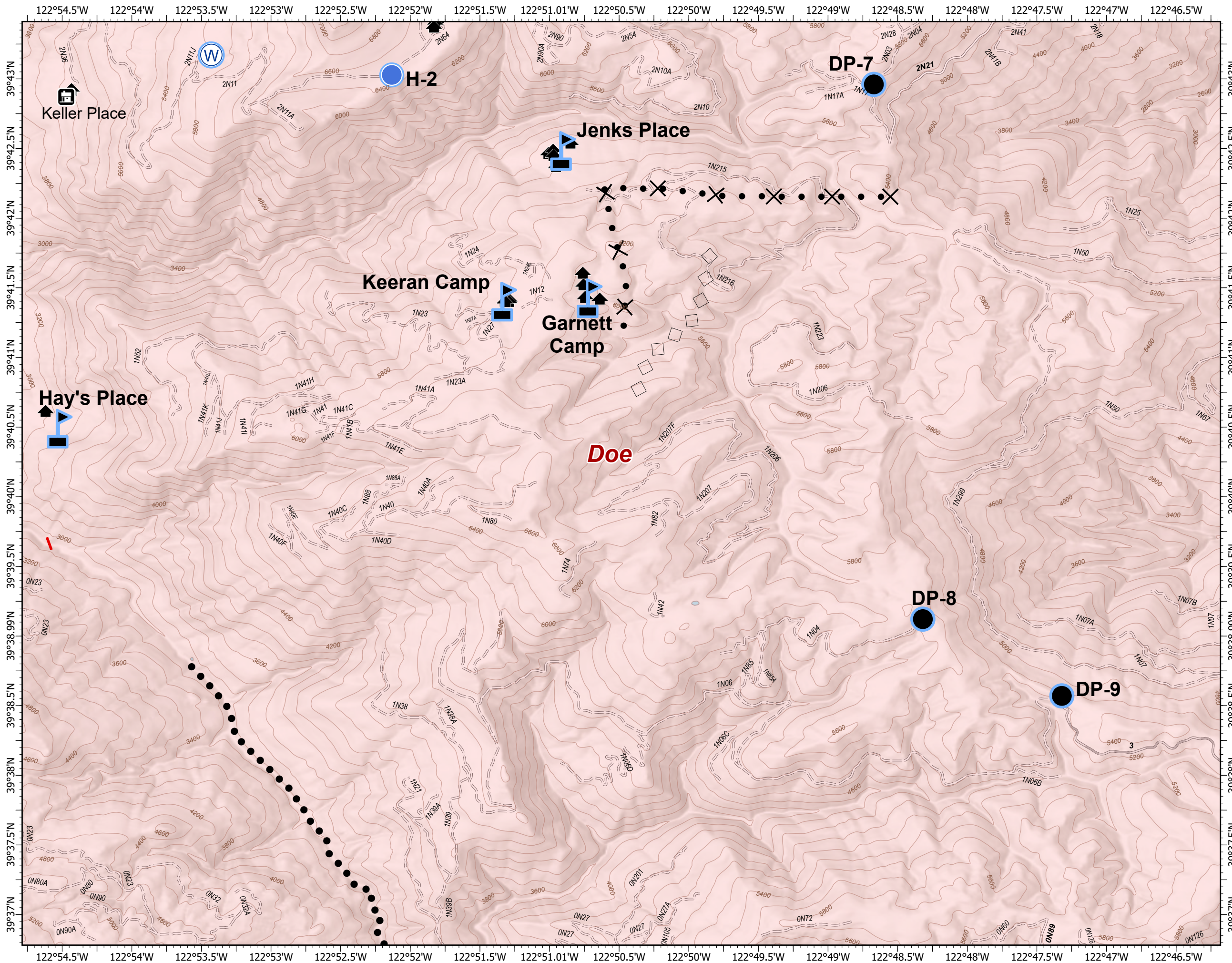


- Dip Site
- Drop Point
- Helispot
- Structure Wrap
- Water Source
- Value at Risk
- Structure
- Uncontrolled Fire Edge
- Proposed Dozer Line
- Planned Secondary Line
- Aerial Retardant Drop
- Wildfire Daily Fire Perimeter
- Administrative Forest



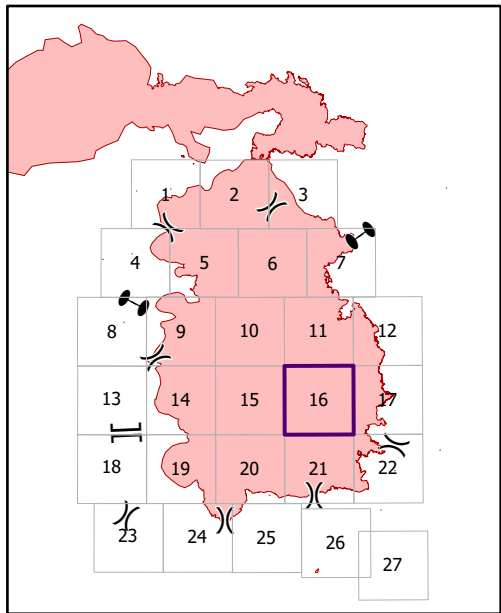
0 0.25 0.5 1  
 Miles

August Complex data  
 symbolized with blue halos  
 around Fire Event symbols.



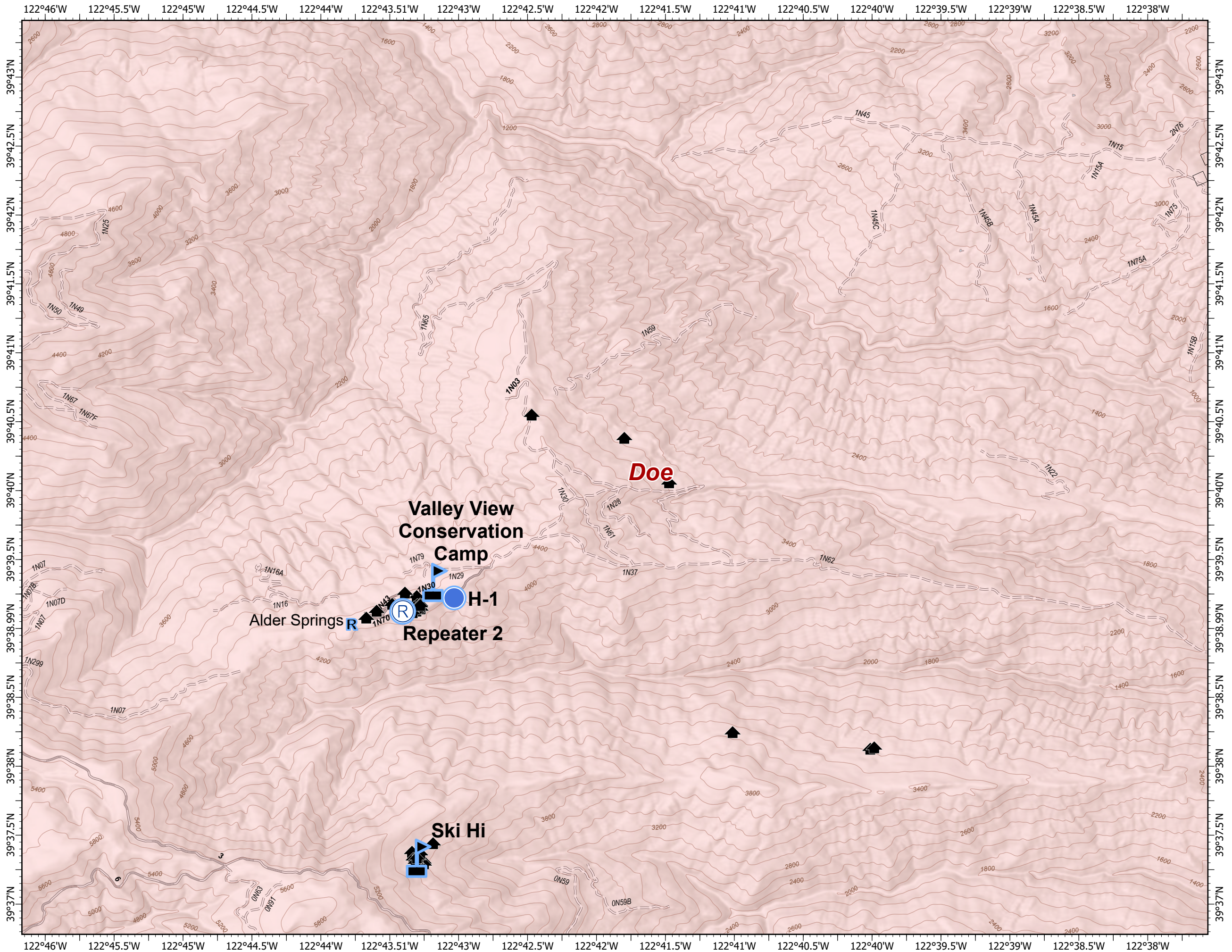


- Helispot
- Ⓡ Repeater
- R Resource Location
- ⚡ Value at Risk
- ▲ Structure
- ◇ Aerial Retardant Drop
- ▭ Wildfire Daily Fire Perimeter
- ▭ Administrative Forest



0 0.25 0.5 1  
 Miles

August Complex data  
 symbolized with blue halos  
 around Fire Event symbols.





**IAP**  
 August Complex  
 CA-MNF-000753

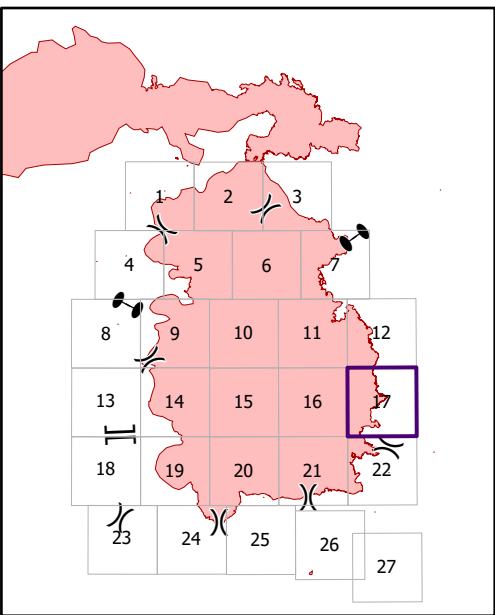
**Page:**  
**17**

09/10/2020 07:00

Appx 471,185 ac at  
 09/09/2020 1800



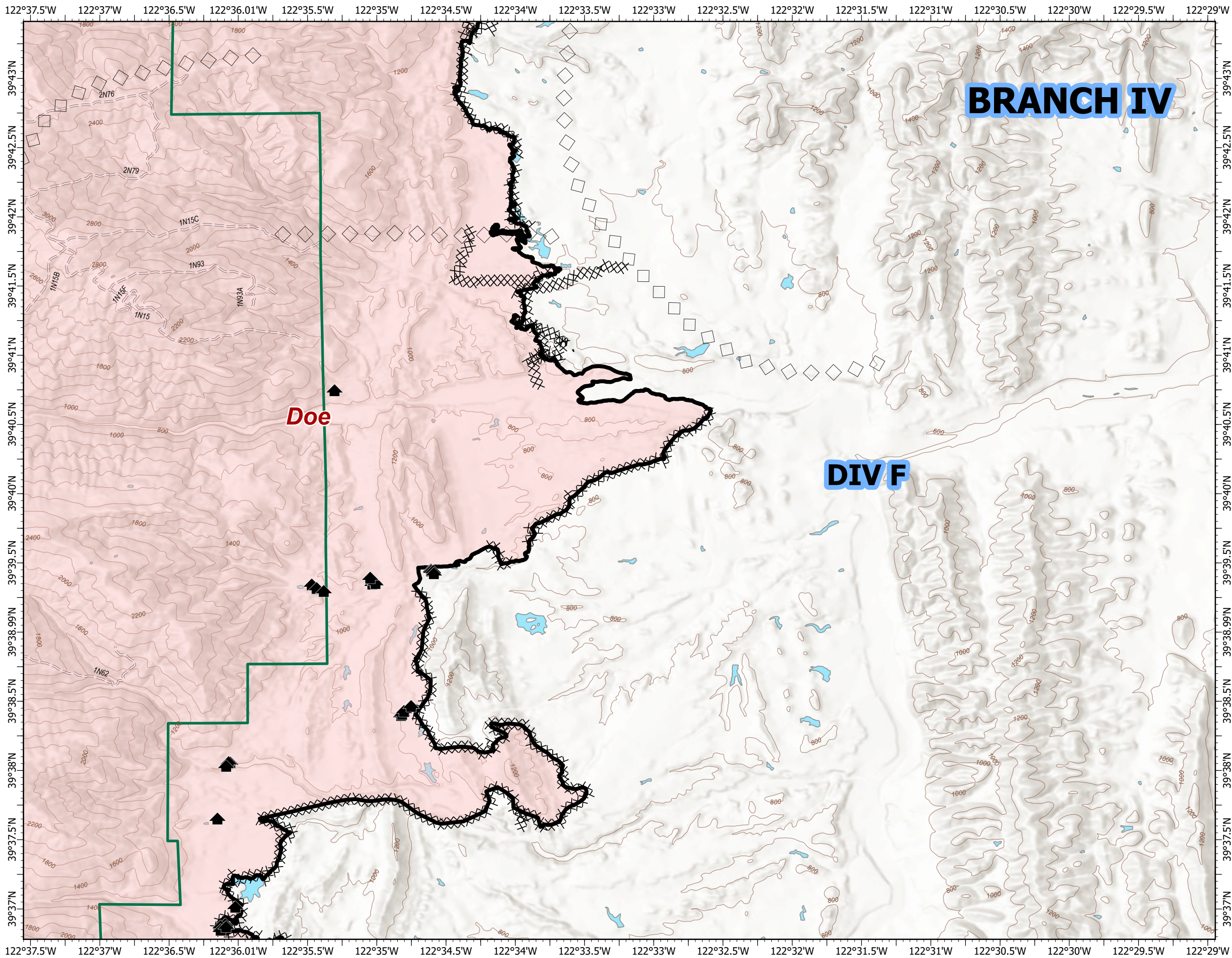
- Structure
- Contained Line
- Completed Dozer Line
- Completed Hand Line
- Aerial Retardant Drop
- Wildfire Daily Fire Perimeter
- Administrative Forest









0 0.25 0.5 1  
 Miles

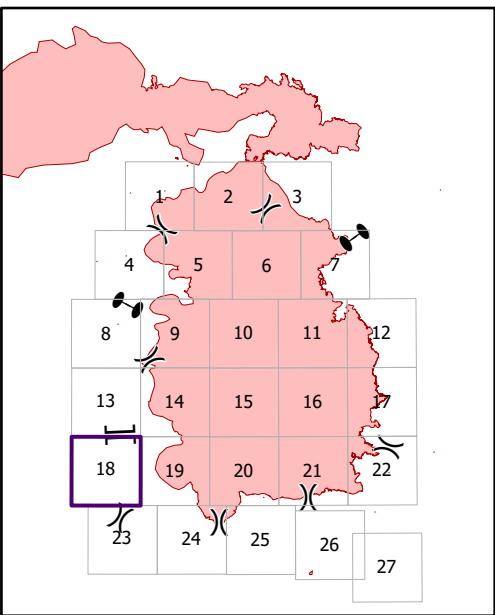
August Complex data  
 symbolized with blue halos  
 around Fire Event symbols.

NAD 1983 UTM Zone 10N  
 Acres from IR  
 Production Date/Time: 9/9/2020 11:26 PM



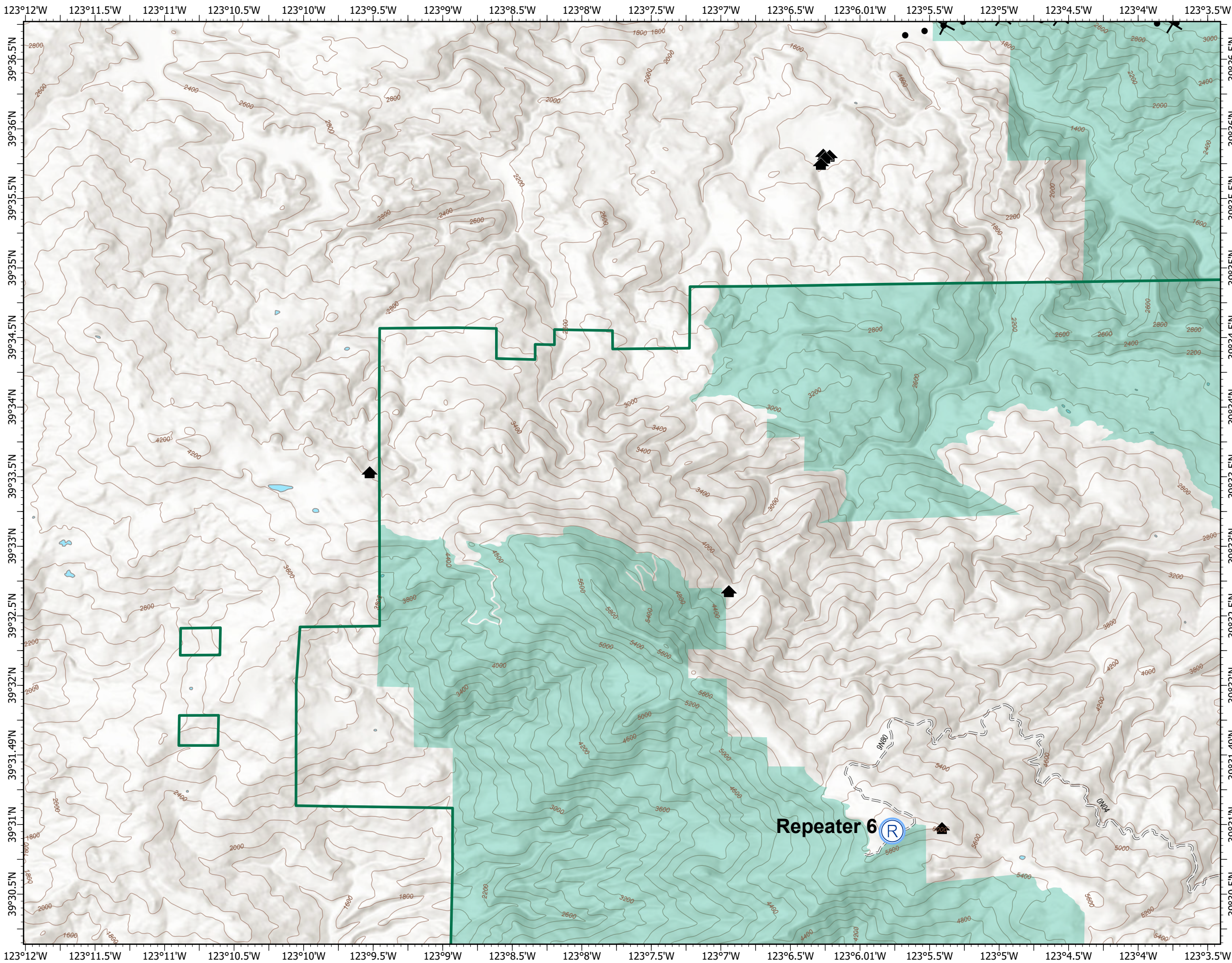


-  Repeater
-  Branch Break
-  Structure
-  Proposed Dozer Line
-  Wilderness
-  Administrative Forest



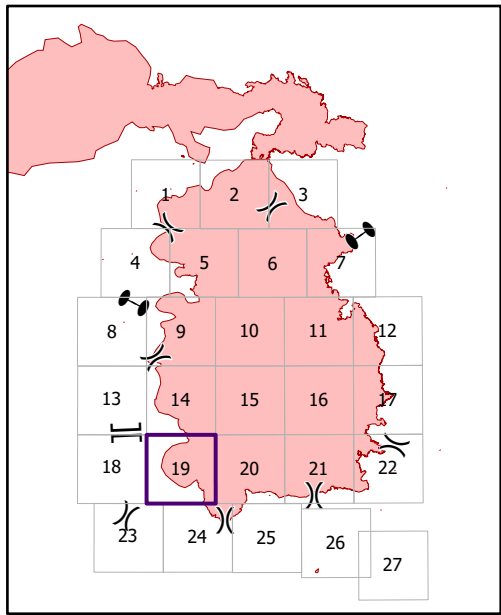
0 0.25 0.5 1  
 Miles

August Complex data  
 symbolized with blue halos  
 around Fire Event symbols.



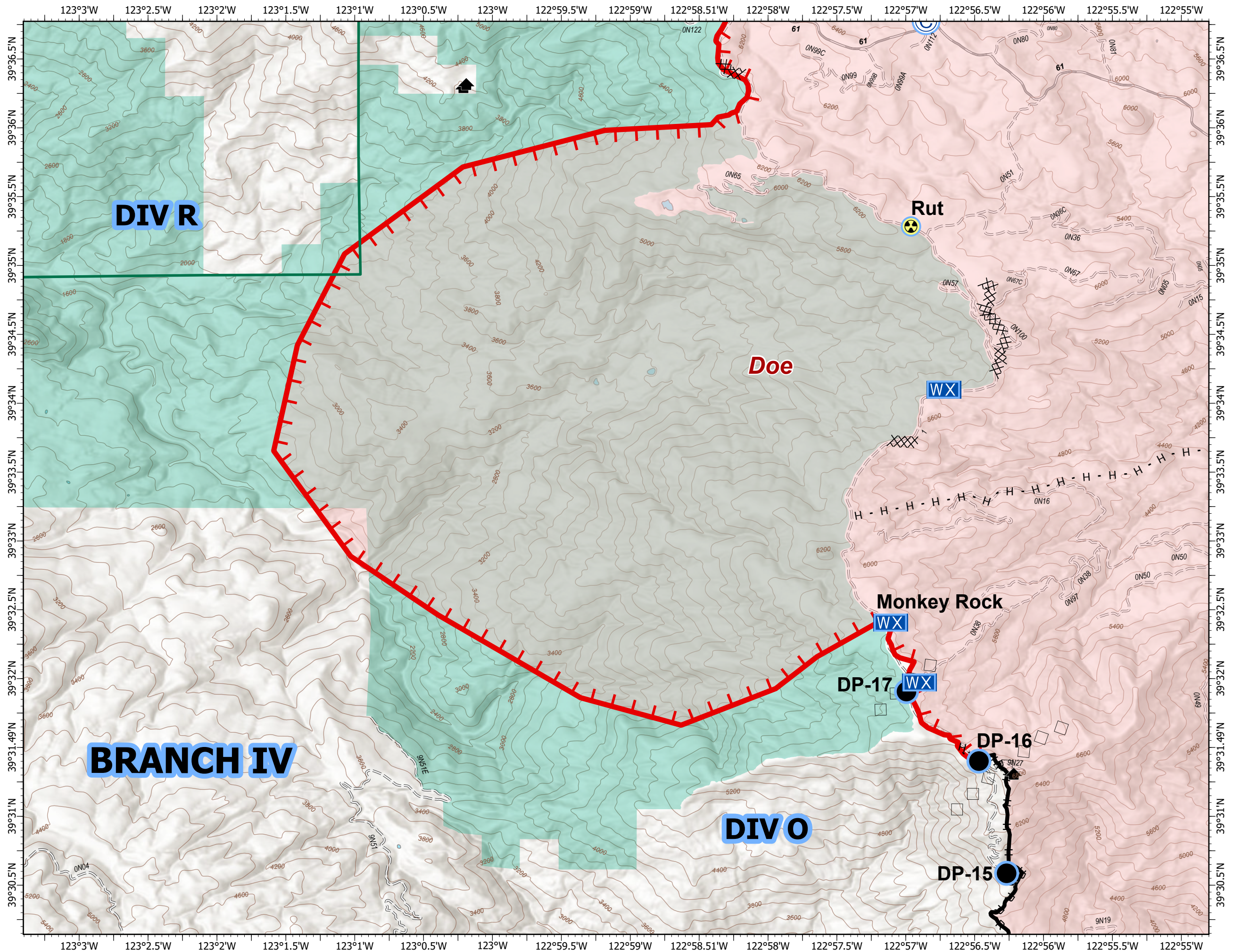


- Camp
- Drop Point
- Hazard
- Mobile Weather Unit
- Structure
- Uncontrolled Fire Edge
- Contained Line
- Completed Dozer Line
- Completed Hand Line
- Road as Completed Line
- Proposed Dozer Line
- Planned Fire Line
- Aerial Retardant Drop
- Wildfire Daily Fire Perimeter
- Wilderness
- Administrative Forest



0 0.25 0.5 1  
 Miles

August Complex data  
 symbolized with blue halos  
 around Fire Event symbols.

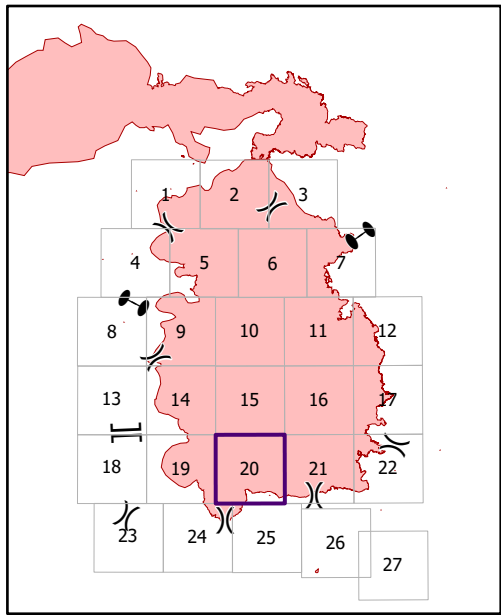


**IAP**  
 August Complex  
 CA-MNF-000753  
 09/10/2020 07:00  
 Appx 471,185 ac at  
 09/09/2020 1800

**Page:**  
**20**



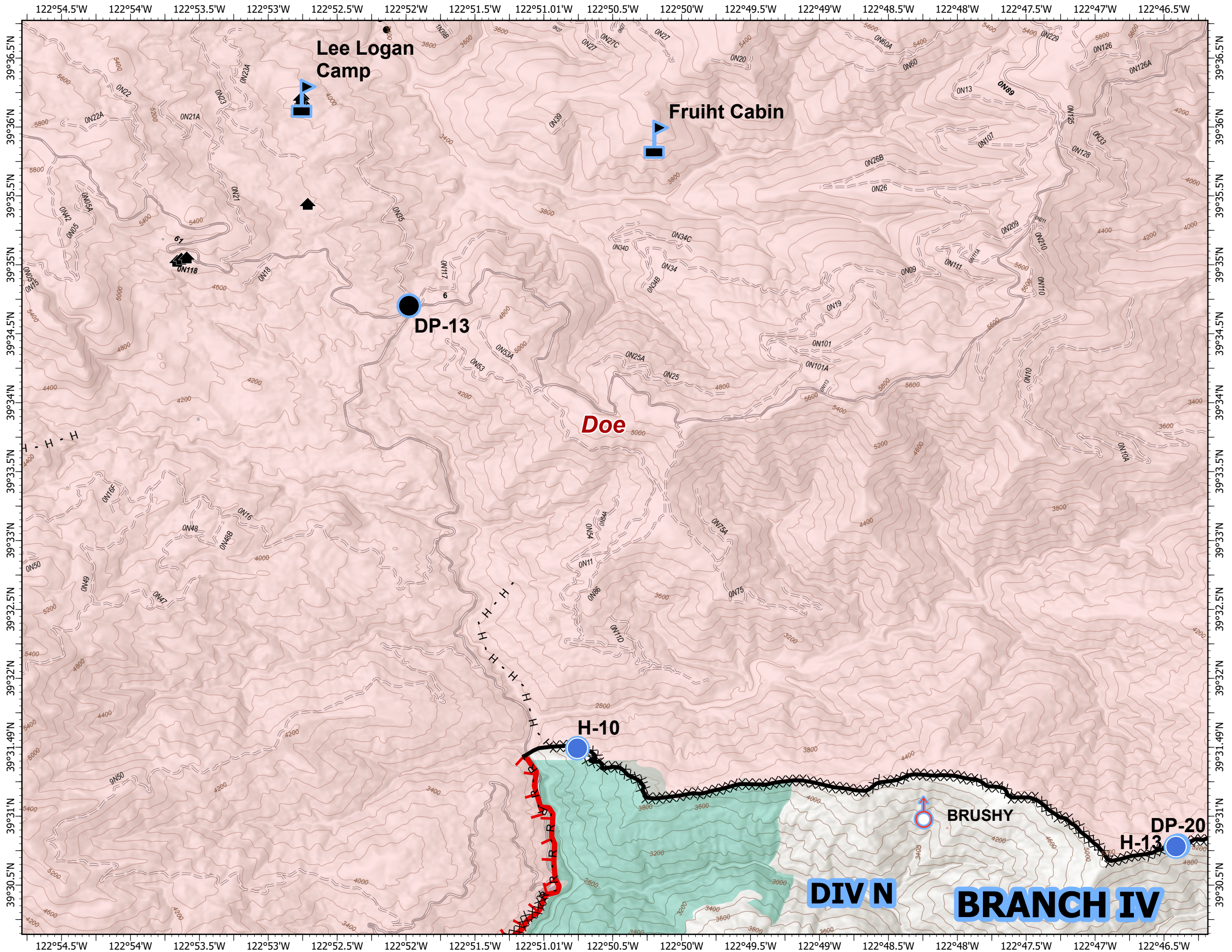
- Drop Point
- Helispot
- ♂ Spot Fire
- ♂ Value at Risk
- ▲ Structure
- ▬ Uncontrolled Fire Edge
- ▬ Contained Line
- X X Completed Dozer Line
- H Completed Hand Line
- R Road as Completed Line
- Planned Secondary Line
- ▭ Wildfire Daily Fire Perimeter
- ▭ Wilderness
- ▭ Administrative Forest



0 0.25 0.5 1  
 Miles

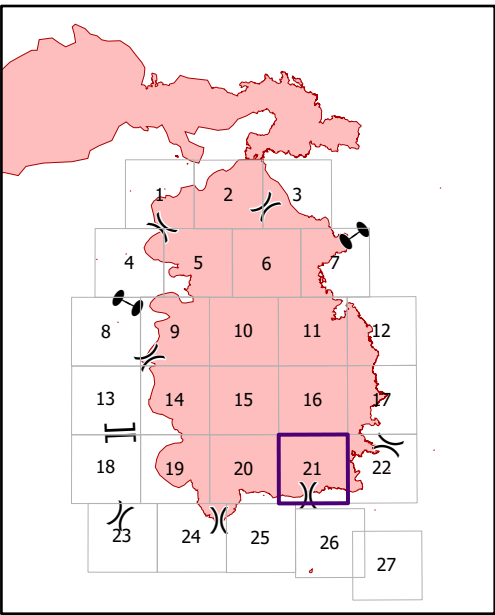
August Complex data  
 symbolized with blue halos  
 around Fire Event symbols.

NAD 1983 UTM Zone 10N  
 Acres from IR  
 Production Date/Time: 9/9/2020 11:26 PM



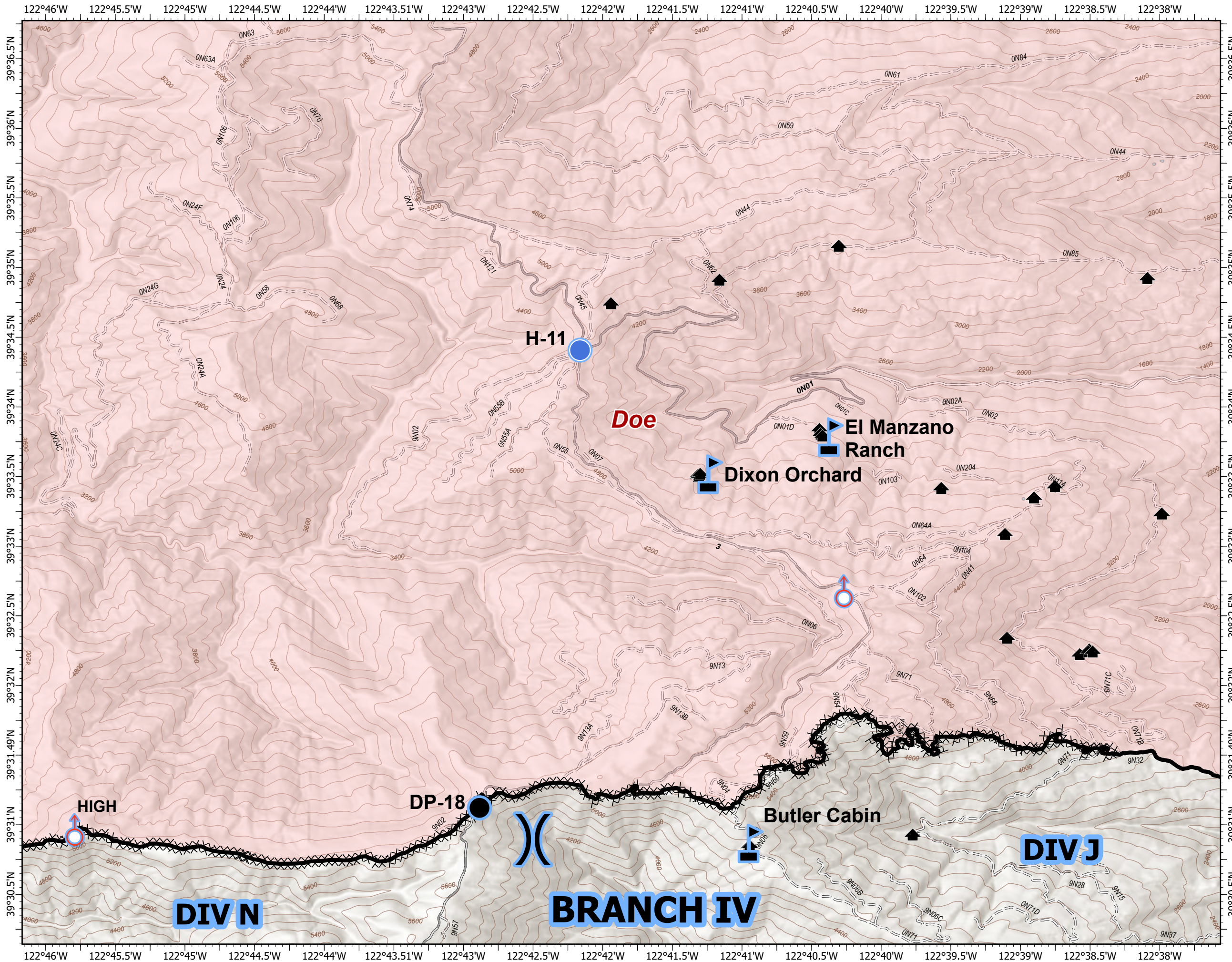


- Drop Point
- Helispot
- ♂ Spot Fire
- ♂ Value at Risk
- X Division Break
- ▲ Structure
- Contained Line
- Completed Dozer Line
- Wildfire Daily Fire Perimeter
- Administrative Forest



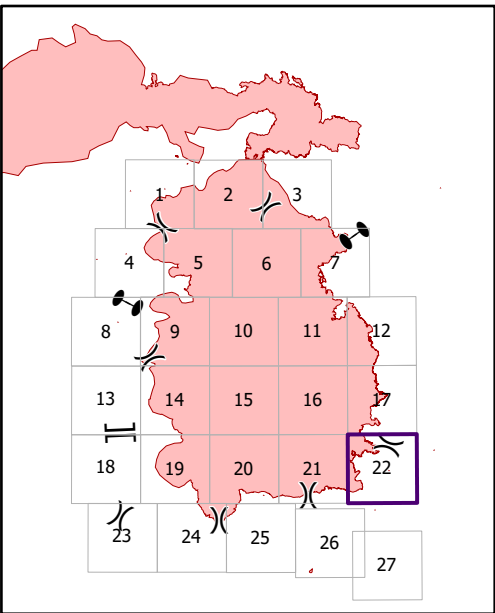
0 0.25 0.5 1  
 Miles

August Complex data  
 symbolized with blue halos  
 around Fire Event symbols.



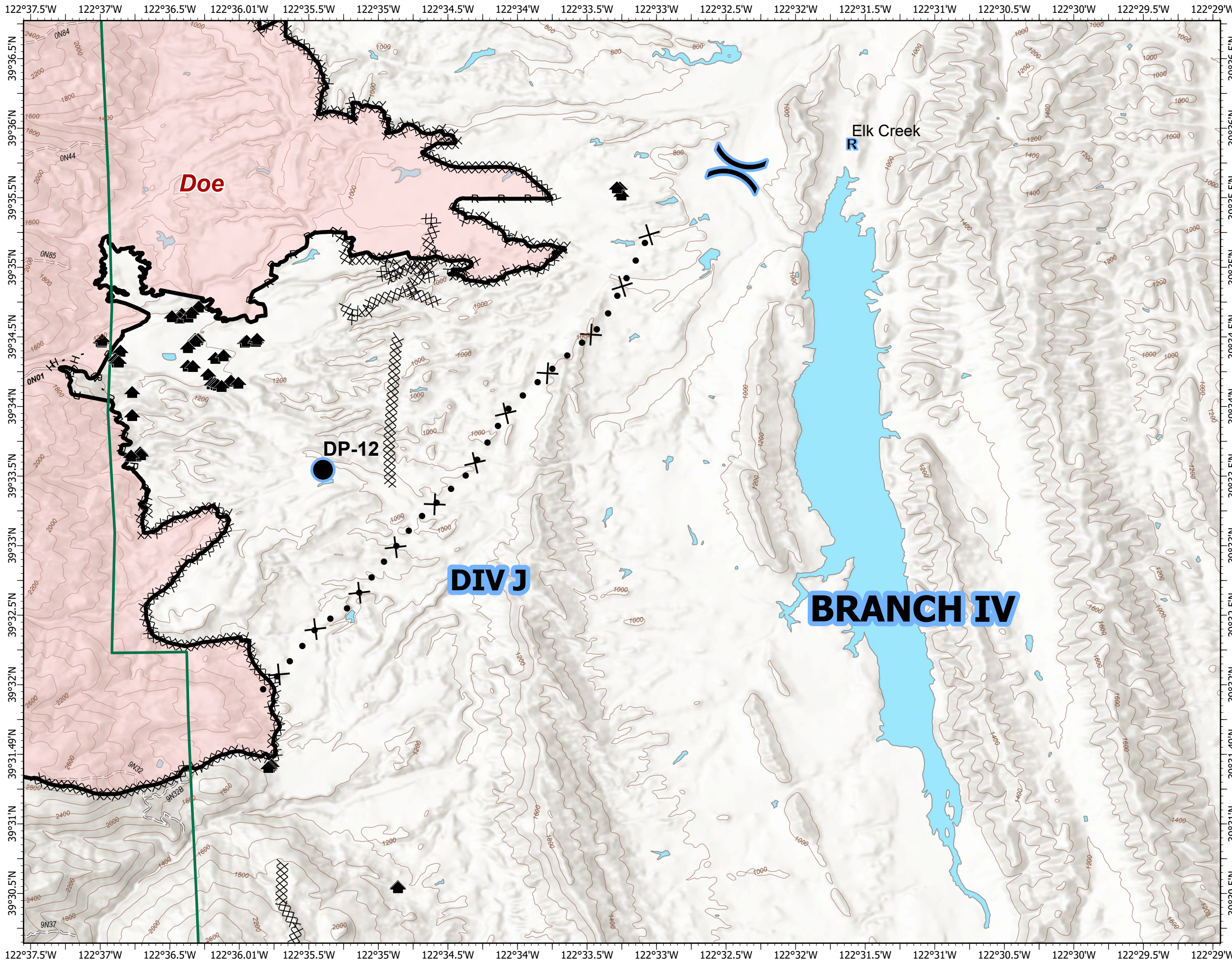


- Drop Point
- R Resource Location
- ( ) Division Break
- ▲ Structure
- Contained Line
- ⊗⊗ Completed Dozer Line
- H · Completed Hand Line
- R · Road as Completed Line
- ⊗ Proposed Dozer Line
- Wildfire Daily Fire Perimeter
- Administrative Forest



0 0.25 0.5 1  
 Miles

August Complex data  
 symbolized with blue halos  
 around Fire Event symbols.







**IAP**  
 August Complex  
 CA-MNF-000753

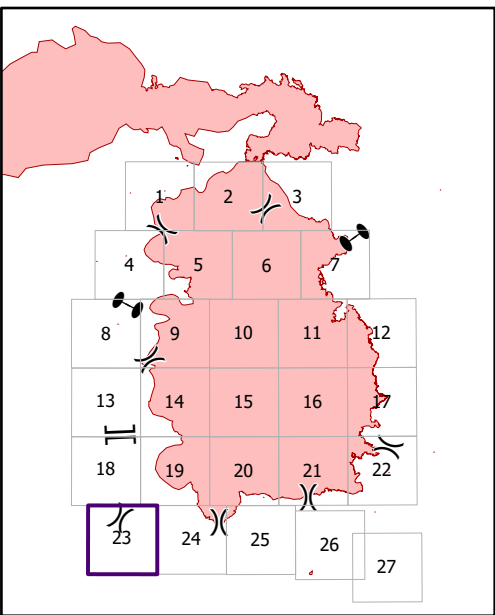
09/10/2020 07:00

Appx 471,185 ac at  
 09/09/2020 1800

**Page:**  
**23**



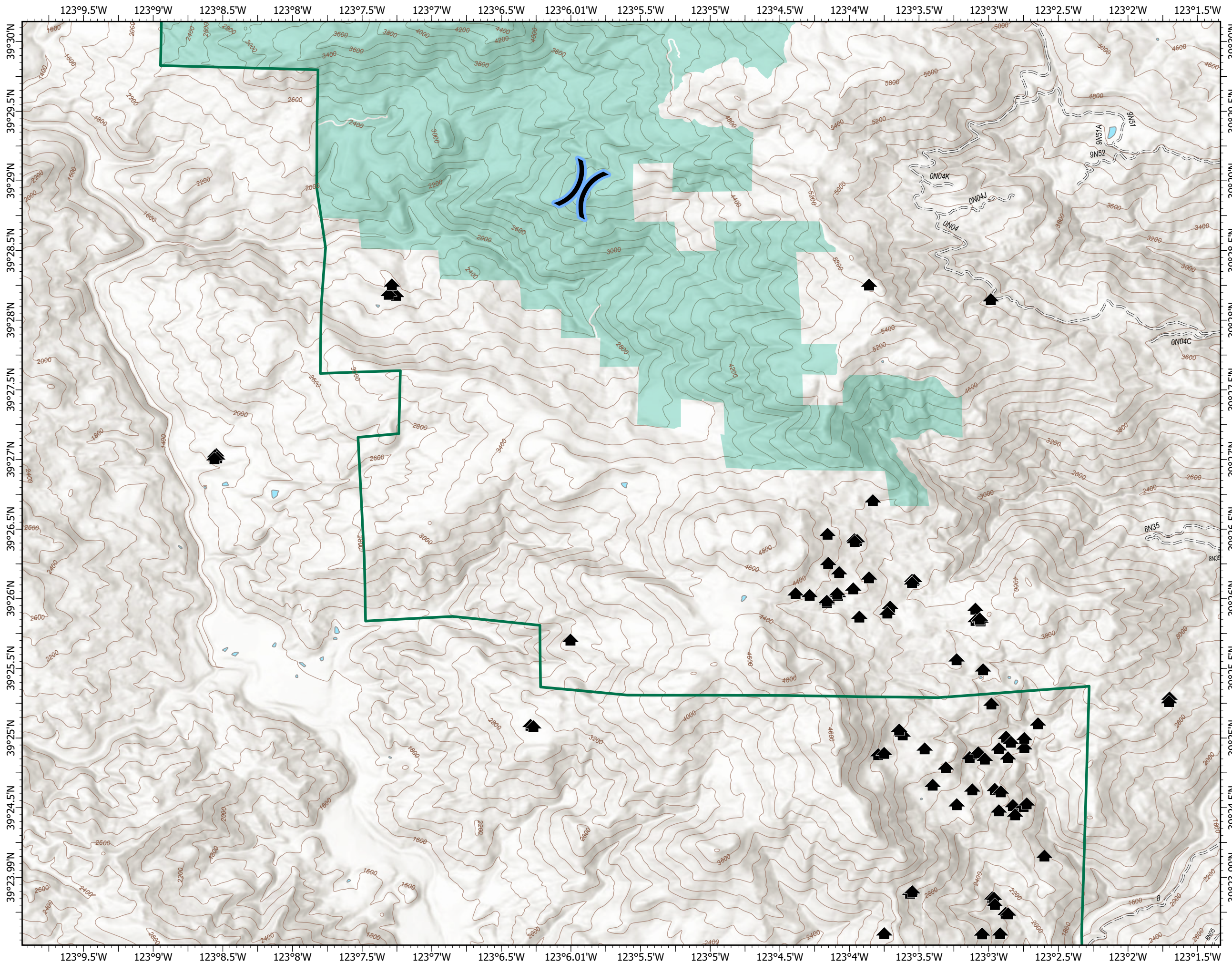
-  Division Break
-  Structure
-  Wilderness
-  Administrative Forest



0 0.25 0.5 1  
 Miles

August Complex data  
 symbolized with blue halos  
 around Fire Event symbols.

NAD 1983 UTM Zone 10N  
 Acres from IR  
 Production Date/Time: 9/9/2020 11:27 PM

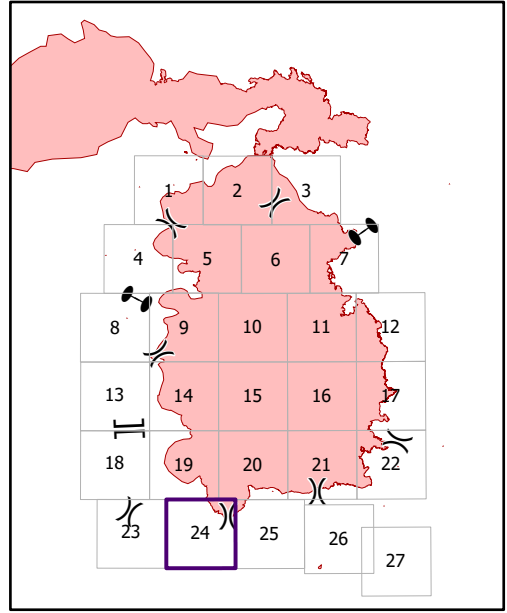


**IAP**  
 August Complex  
 CA-MNF-000753  
 09/10/2020 07:00  
 Appx 471,185 ac at  
 09/09/2020 1800

**Page:**  
**24**



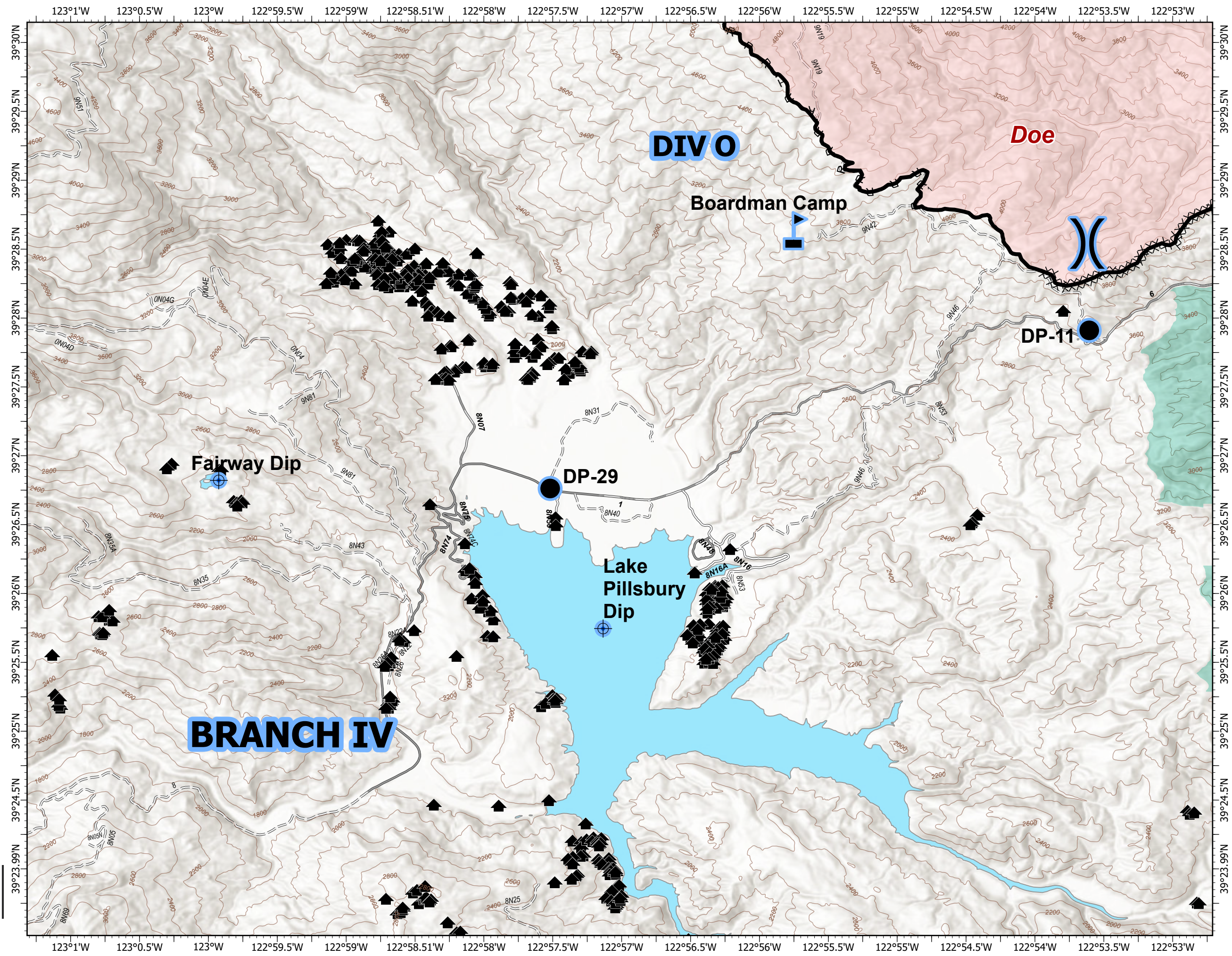
- Dip Site
- Drop Point
- Value at Risk
- Division Break
- Structure
- Contained Line
- Completed Dozer Line
- Completed Hand Line
- Road as Completed Line
- Wildfire Daily Fire Perimeter
- Wilderness
- Administrative Forest



0 0.25 0.5 1  
 Miles

August Complex data  
 symbolized with blue halos  
 around Fire Event symbols.

NAD 1983 UTM Zone 10N  
 Acres from IR  
 Production Date/Time: 9/9/2020 11:27 PM



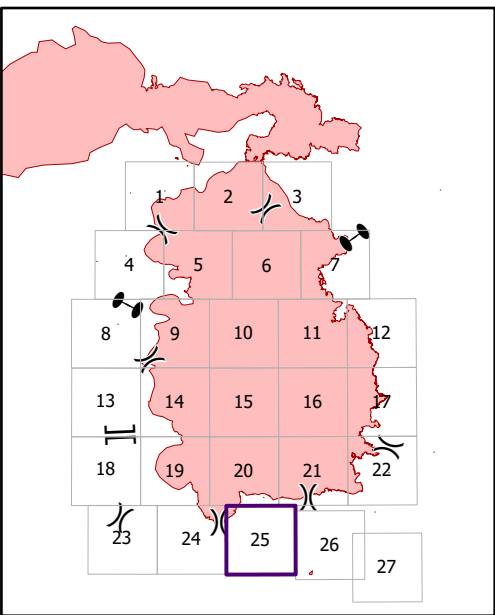


**IAP**  
 August Complex  
 CA-MNF-000753  
 09/10/2020 07:00  
 Appx 471,185 ac at  
 09/09/2020 1800

**Page:**  
**25**



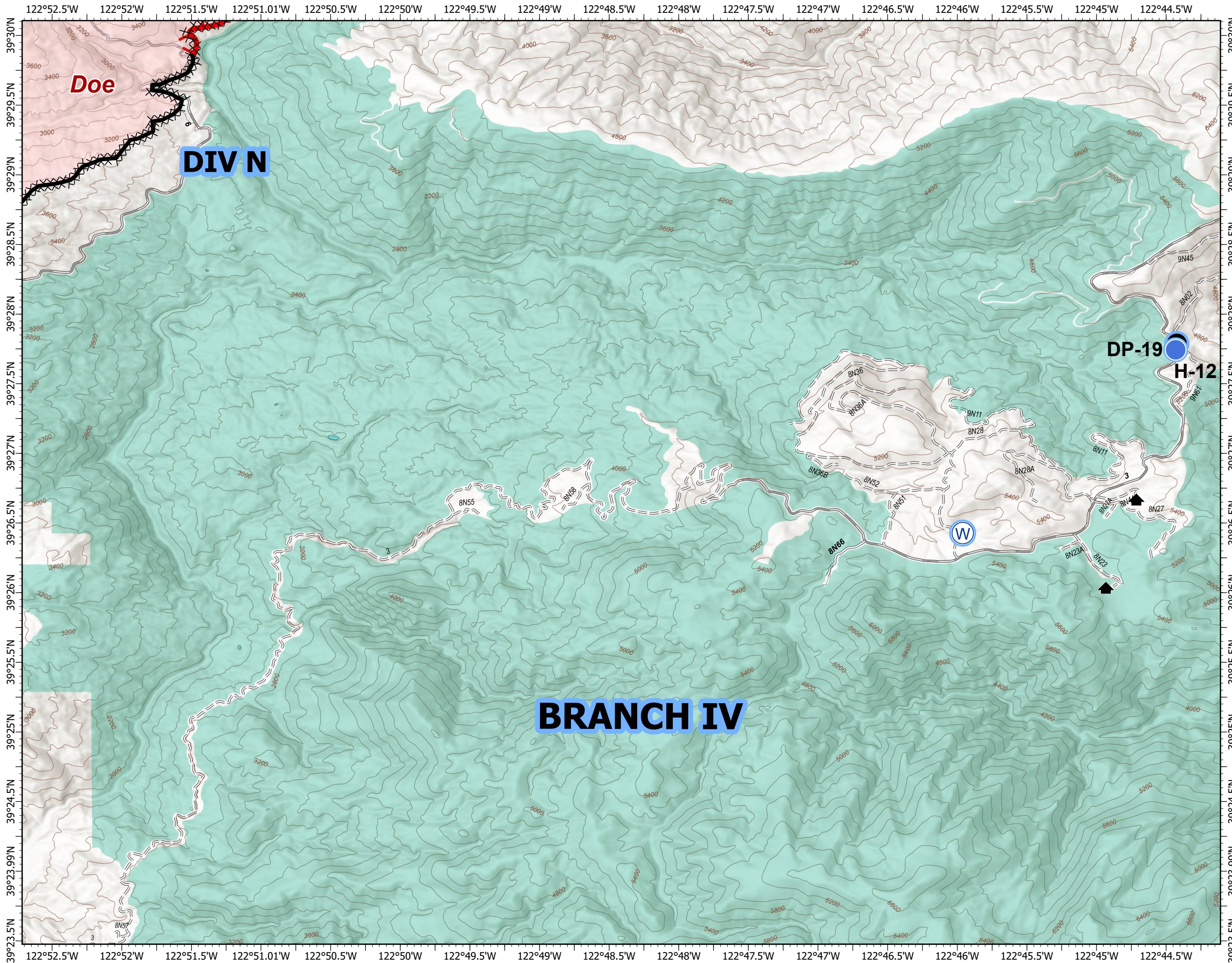
- Drop Point
- Helispot
- ⊙ Water Source
- ▲ Structure
- ▬ Uncontrolled Fire Edge
- ▬ Contained Line
- ⊗⊗ Completed Dozer Line
- ▭ Wildfire Daily Fire Perimeter
- ▭ Wilderness
- ▭ Administrative Forest



0 0.25 0.5 1  
 Miles

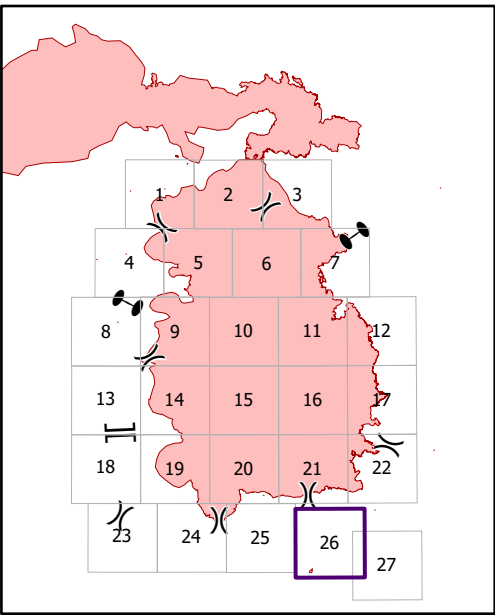
August Complex data  
 symbolized with blue halos  
 around Fire Event symbols.

NAD 1983 UTM Zone 10N  
 Acres from IR  
 Production Date/Time: 9/9/2020 11:27 PM



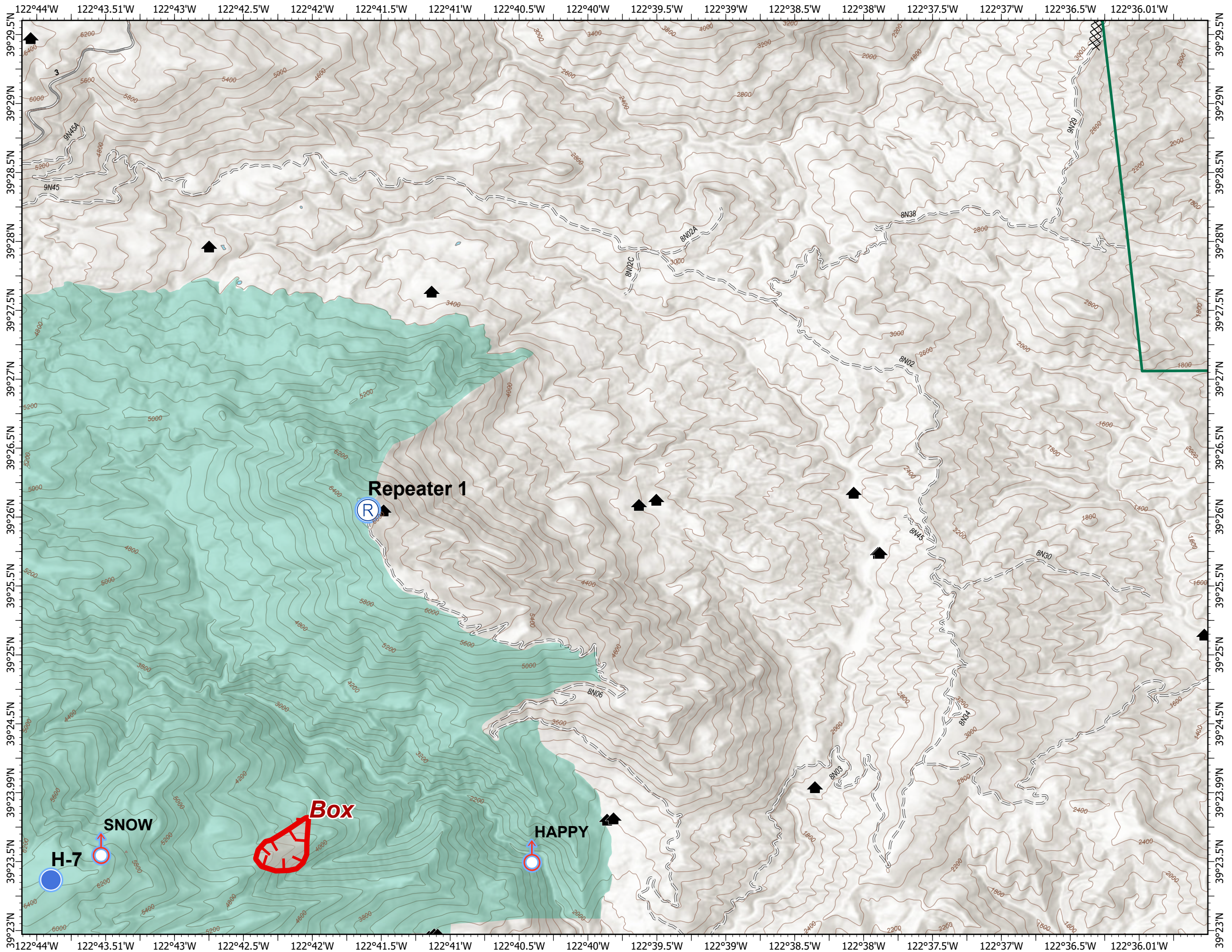


- Helispot
- R Repeater
- ♂ Spot Fire
- ▲ Structure
- ▭ Uncontrolled Fire Edge
- Completed Dozer Line
- Wildfire Daily Fire Perimeter
- Wilderness
- Administrative Forest



0 0.25 0.5 1  
 Miles

August Complex data symbolized with blue halos around Fire Event symbols.



**IAP**  
 August Complex  
 CA-MNF-000753

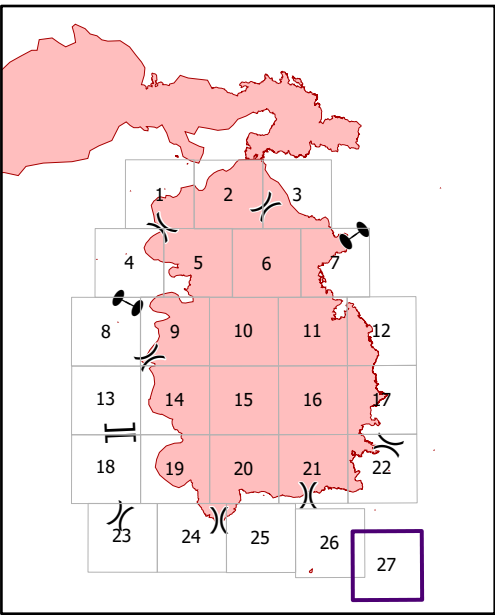
09/10/2020 07:00

Appx 471,185 ac at  
 09/09/2020 1800

**Page:**  
**27**



- Camp
- Helispot
- Staging Area
- Structure
- Administrative Forest



0 0.25 0.5 1  
 Miles

August Complex data  
 symbolized with blue halos  
 around Fire Event symbols.

NAD 1983 UTM Zone 10N  
 Acres from IR  
 Production Date/Time: 9/9/2020 11:27 PM

