







**PUBLIC
INFORMATION
MAP**

**AUGUST COMPLEX
CA-MNF-000753
09/11/2020**

Perimeter as of
09/10/2020 1900
Complex: 491,174 acres

-  Values at Risk
-  Cities
-  Uncontrolled Fire Edge
-  Contained Line
-  Main Roads
-  Forest Roads
-  Wildfire Daily Fire Perimeter
-  Mendocino National Forest
-  Shasta-Trinity Forest Closure Area
-  Counties
-  Complex Boundary Line

